

TRACT 35108 - Portion of Block 43, Breton Sound Area, Plaquemines Parish, Louisiana

That portion of Block 43, Breton Sound Area, Plaquemines Parish, Louisiana, belonging to the State of Louisiana and not presently under mineral lease on December 11, 2002, being more fully described as follows: Beginning at the Northwest corner of Block 43, Breton Sound Area, having Coordinates of X = 2,709,100.00 and Y = 307,580.00; thence East 14,750.00 feet along the North line of said Block 43 to its Northeast corner having Coordinates of X = 2,723,850.00 and Y = 307,580.00; thence South 5,675.93 feet along the East line of said Block 43 to a point having Coordinates of X = 2,723,850.00 and Y = 301,904.07; thence Southwesterly on an arc having a radius of 18,240.60 feet and a center at X = 2,713,324 and Y = 316,801 to a point having Coordinates of X = 2,720,893.95 and Y = 300,205.00; thence West 11,793.95 feet to a point on the West line of said Block 43 having Coordinates of X = 2,709,100.00 and Y = 300,205.00; thence North 7,375.00 feet along the West line of said Block 43 to the point of beginning, containing approximately **2,443.79 acres, LESS AND EXCEPT** that portion thereof, if any, lying seaward of the line three nautical miles from the coast line of Louisiana, as said three mile line has been decreed by the Supreme Court of the United States, as determined by a Special Master appointed therein, in litigation styled **United States v. State of Louisiana et al No. 9 Original**, in 1975, all as more particularly outlined on a plat on file in the Office of Mineral Resources, Department of Natural Resources, as provided by the applicant. All bearings, distances and coordinates are based on Louisiana Coordinate System of 1927, (North or South Zone).

NOTE: The above description of the Tract nominated for lease has been provided and corrected, where required, exclusively by the nomination party. Any mineral lease selected from this Tract and awarded by the Louisiana State Mineral Board shall be without warranty of any kind, either express, implied, or statutory, including, but not limited to, the implied warranties of merchantability and fitness for a particular purpose. Should the mineral lease awarded by the Louisiana State Mineral Board be subsequently modified, cancelled or abrogated due to the existence of conflicting leases, operating agreements, private claims or other future obligations or conditions which may affect all or any portion of the leased Tract, it shall not relieve the Lessee of the obligation to pay any bonus due thereon to the Louisiana State Mineral Board, nor shall the Louisiana State Mineral Board be obligated to refund any consideration paid by the Lessor prior to such modification, cancellation, or abrogation, including, but not limited to, bonuses, rentals and royalties.

NOTE: It appears, according to our records, that a portion of this Tract is located within the restrictive safety fairway area as set out by the Corps of Engineers, U.S. Army and/or the restrictive anchorage area as set out by the U.S. Coast Guard.

NOTE: The State of Louisiana does hereby reserve, and this lease shall be subject to, the imprescriptible right of surface use in the nature of a

servitude in favor of the Department of Natural Resources, including its Offices and Commissions, for the sole purpose of implementing, constructing, servicing and maintaining approved coastal zone management and/or restoration projects. Utilization of any and all rights derived under this lease by the mineral lessee, its agents, successors or assigns, shall not interfere with nor hinder the reasonable surface use by the Department of Natural Resources, its Offices or Commissions, as herein above reserved.

Applicant: Mandy L. Trahan

Bidder	Cash Payment	Price / Acre	Rental	Oil	Gas	Other

Bik. 37

Bik. 38

⁹⁴
Bik. 39

P. O. B.
X=2,709,100.00
Y= 307,580.00

TR 35108
2,443.79 ± ACS.
DEC., 2002

Bik. 44

Bik. 43

Bik. 42


LA
US

Bik. 54

BRETON SOUND AREA
GULF OF MEXICO

NAD 27
LAMBERT L.A. SOUTH ZONE

Plaquemines Parish, Louisiana



TRACT 35109 - Portion of Block 43, Breton Sound Area, Plaquemines Parish, Louisiana

That portion of Block 43, Breton Sound Area, Plaquemines Parish, Louisiana, belonging to the State of Louisiana and not presently under mineral lease on December 11, 2002, being more fully described as follows: Beginning at a point on the West line of Block 43, Breton Sound Area, having Coordinates of X = 2,709,100.00 and Y = 300,205.00; thence East 11,793.95 feet to a point having Coordinates of X = 2,720,893.95 and Y = 300,205.00; thence Southwesterly on an arc having a radius of 18,240.60 feet and a center at X = 2,713,324 and Y = 316,801 to a point having Coordinates of X = 2,720,770 and Y = 300,149; thence Southwesterly on a straight line to a point having Coordinates of X = 2,719,218 and Y = 299,455; thence Southwesterly on an arc having a radius of 18,240.60 feet and a center at X = 2,711,722 and Y = 316,107; thence Southwesterly on a straight line to a point on the West line of said Block 43 having Coordinates of X = 2,709,100.00 and Y = 296,270.08; thence North 3,934.92 feet along the West line of said Block 43 to the point of beginning, containing approximately **556.17 acres**, all as more particularly outlined on a plat on file in the Office of Mineral Resources, Department of Natural Resources, as provided by the applicant. All bearings, distances and coordinates are based on Louisiana Coordinate System of 1927, (North or South Zone).

NOTE: The above description of the Tract nominated for lease has been provided and corrected, where required, exclusively by the nomination party. Any mineral lease selected from this Tract and awarded by the Louisiana State Mineral Board shall be without warranty of any kind, either express, implied, or statutory, including, but not limited to, the implied warranties of merchantability and fitness for a particular purpose. Should the mineral lease awarded by the Louisiana State Mineral Board be subsequently modified, cancelled or abrogated due to the existence of conflicting leases, operating agreements, private claims or other future obligations or conditions which may affect all or any portion of the leased Tract, it shall not relieve the Lessee of the obligation to pay any bonus due thereon to the Louisiana State Mineral Board, nor shall the Louisiana State Mineral Board be obligated to refund any consideration paid by the Lessor prior to such modification, cancellation, or abrogation, including, but not limited to, bonuses, rentals and royalties.

NOTE: It appears, according to our records, that a portion of this Tract is located within the restrictive safety fairway area as set out by the Corps of Engineers, U.S. Army and/or the restrictive anchorage area as set out by the U.S. Coast Guard.

NOTE: The State of Louisiana does hereby reserve, and this lease shall be subject to, the imprescriptible right of surface use in the nature of a servitude in favor of the Department of Natural Resources, including its Offices and Commissions, for the sole purpose of implementing, constructing, servicing and maintaining approved coastal zone management and/or restoration projects. Utilization of any and all rights derived

under this lease by the mineral lessee, its agents, successors or assigns, shall not interfere with nor hinder the reasonable surface use by the Department of Natural Resources, its Offices or Commissions, as herein above reserved.

Applicant: Mandy L. Trahan

Bidder	Cash Payment	Price / Acre	Rental	Oil	Gas	Other

BIK. 37

BIK. 38

97
BIK. 39

P. O. B.
X=2,709,100.00
Y= 300,205.00

BIK. 44

BIK. 43

BIK. 42

LA

US

TR 35109
556.17 ± ACS.
DEC., 2002

BIK. 54

BRETON SOUND AREA
GULF OF MEXICO

NAD 27
LAMBERT LA. SOUTH ZONE

Plaquemines Parish, Louisiana

3000' 0' 3000'

TRACT 35110 - Portion of Block 5, Main Pass Area, Revised, St. Bernard Parish, Louisiana

That portion of Block 5, Main Pass Area, Revised, St. Bernard Parish, Louisiana, belonging to the State of Louisiana and not presently under mineral lease on December 11, 2002, being more fully described as follows: Beginning at the Southeast corner of Block 5, Main Pass Area, Revised, having Coordinates of X = 2,768,100.00 and Y = 366,580.00; thence West 10,807.41 feet along the South line of said Block 5 to a point having Coordinates of X = 2,757,292.59 and Y = 366,580.00; thence Northeasterly on a straight line to a point having Coordinates of X = 2,757,465.00 and Y = 366,796.00; thence Northeasterly on a straight line to a point having Coordinates of X = 2,758,093.00 and Y = 367,862.00; thence Northeasterly on a straight line to a point having Coordinates of X = 2,761,138.00 and Y = 371,491.00; thence Northeasterly on a straight line to a point having Coordinates of X = 2,766,408.00 and Y = 378,524.00; thence Northeasterly on a straight line to a point having Coordinates of X = 2,767,052.00 and Y = 379,676.00; thence Northeasterly on a straight line to a point having Coordinates of X = 2,768,031.00 and Y = 380,244.00; thence Northeasterly on a straight line to a point on the East line of said Block 5 having Coordinates of X = 2,768,100.00 and Y = 380,362.43; thence South 13,782.43 feet along the East line of said Block 5 to the point of beginning, containing approximately **1,754.81 acres**, all as more particularly outlined on a plat on file in the Office of Mineral Resources, Department of Natural Resources, as provided by the applicant. All bearings, distances and coordinates are based on Louisiana Coordinate System of 1927, (North or South Zone).

NOTE: The above description of the Tract nominated for lease has been provided and corrected, where required, exclusively by the nomination party. Any mineral lease selected from this Tract and awarded by the Louisiana State Mineral Board shall be without warranty of any kind, either express, implied, or statutory, including, but not limited to, the implied warranties of merchantability and fitness for a particular purpose. Should the mineral lease awarded by the Louisiana State Mineral Board be subsequently modified, cancelled or abrogated due to the existence of conflicting leases, operating agreements, private claims or other future obligations or conditions which may affect all or any portion of the leased Tract, it shall not relieve the Lessee of the obligation to pay any bonus due thereon to the Louisiana State Mineral Board, nor shall the Louisiana State Mineral Board be obligated to refund any consideration paid by the Lessor prior to such modification, cancellation, or abrogation, including, but not limited to, bonuses, rentals and royalties.

NOTE: The State of Louisiana does hereby reserve, and this lease shall be subject to, the imprescriptible right of surface use in the nature of a servitude in favor of the Department of Natural Resources, including its Offices and Commissions, for the sole purpose of implementing, constructing, servicing and maintaining approved coastal zone management and/or restoration projects. Utilization of any and all rights derived under this lease by the mineral lessee, its agents, successors or assigns,

shall not interfere with nor hinder the reasonable surface use by the Department of Natural Resources, its Offices or Commissions, as herein above reserved.

Applicant: Stephen M. Jenkins & Associates, Inc.

Bidder	Cash Payment	Price / Acre	Rental	Oil	Gas	Other

BIK. 62

BIK. 61

BIK. 60

100

CHANDELEUR SOUND AREA
MAIN PASS AREA, REVISED

BIK. 8

BIK. 5

SL 16262

SL 17028

BIK. 6

TR 35110
1,754.81 ± ACS.
DEC., 2002

P. O. B.
X=2,768,100.00
Y= 366,580.00

SL 3771, AS AMENDED

St. Bernard Parish
Plaquemines Parish

SL 3773, AS AMENDED

BIK. 9

BIK. 8

SL 17418

SL 17419

BIK. 7

GULF OF MEXICO

St. Bernard Parish, Louisiana

4000' 0' 4000'

BRETON SOUND AREA
MAIN PASS AREA, REVISED

CHANDLER ISLANDS
HABERTON LAKE

ST. BERNARD PARISH
PLAQUEMINES PARISH

ST. BERNARD PA
PLAQUEMINES P.

NAD 27 LAMBERT LA. SOUTH ZONE



TRACT 35111 - Portion of Block 8, Main Pass Area, Revised, Plaquemines and St. Bernard Parishes, Louisiana

That portion of Block 8, Main Pass Area, Revised, Plaquemines and St. Bernard Parishes, Louisiana, belonging to the State of Louisiana and not presently under mineral lease on December 11, 2002, being more fully described as follows: Beginning at the Northeast corner of Block 8, Main Pass Area, Revised, having Coordinates of X = 2,768,100.00 and Y = 366,580.00; thence South 3,368.17 feet along the East line of said Block 8 to a point, also being the Northeast corner of State Lease No. 17418 having Coordinates of X = 2,768,100.00 and Y = 363,211.83; thence along the boundary of said State Lease No. 17418 the following courses: South 75 degrees 47 minutes 36 seconds West 3,206.05 feet and South 3,220.00 feet to a point on the West line of said State Lease No. 17418 having Coordinates of X = 2,764,992.00 and Y = 359,205.00; thence West 11,642.00 feet to a point on the West line of said Block 8 having Coordinates of X = 2,753,350.00 and Y = 359,205.00; thence North 2,641.90 feet along the West line of said Block 8 to a point having Coordinates of X = 2,753,350.00 and Y = 361,846.90; thence Northeasterly on a straight line to a point having Coordinates of X = 2,755,015.00 and Y = 363,480.00; thence Northeasterly on a straight line to a point having Coordinates of X = 2,755,709.00 and Y = 364,596.00; thence Northeasterly on a straight line to a point on the North line of said Block 8 having Coordinates of X = 2,757,292.59 and Y = 366,580.00; thence East 10,807.41 feet along the North line of said Block 8 to the point of beginning, containing approximately **2,013.19 acres**, all as more particularly outlined on a plat on file in the Office of Mineral Resources, Department of Natural Resources, as provided by the applicant. All bearings, distances and coordinates are based on Louisiana Coordinate System of 1927, (North or South Zone).

NOTE: The above description of the Tract nominated for lease has been provided and corrected, where required, exclusively by the nomination party. Any mineral lease selected from this Tract and awarded by the Louisiana State Mineral Board shall be without warranty of any kind, either express, implied, or statutory, including, but not limited to, the implied warranties of merchantability and fitness for a particular purpose. Should the mineral lease awarded by the Louisiana State Mineral Board be subsequently modified, cancelled or abrogated due to the existence of conflicting leases, operating agreements, private claims or other future obligations or conditions which may affect all or any portion of the leased Tract, it shall not relieve the Lessee of the obligation to pay any bonus due thereon to the Louisiana State Mineral Board, nor shall the Louisiana State Mineral Board be obligated to refund any consideration paid by the Lessor prior to such modification, cancellation, or abrogation, including, but not limited to, bonuses, rentals and royalties.

NOTE: The State of Louisiana does hereby reserve, and this lease shall be subject to, the imprescriptible right of surface use in the nature of a servitude in favor of the Department of Natural Resources, including its Offices and Commissions, for the sole purpose of implementing, constructing, servicing and maintaining approved coastal zone management

and/or restoration projects. Utilization of any and all rights derived under this lease by the mineral lessee, its agents, successors or assigns, shall not interfere with nor hinder the reasonable surface use by the Department of Natural Resources, its Offices or Commissions, as herein above reserved.

Applicant: Stephen M. Jenkins & Associates, Inc.

Bidder	Cash Payment	Price / Acre	Rental	Oil	Gas	Other

Bik. 62

Bik. 61
CHANDELEUR SOUND AREA

Bik. 60 103

MAIN PASS AREA, REVISED

Bik. 8

BRETON SOUND AREA
MAIN PASS AREA, REVISED

Bik. 5

SL 16262

SL 17028

Bik. 6

P. O. B.
X=2,768,100.00
Y= 366,580.00

SL 3771, AS AMENDED

St. Bernard Parish
Plaquemines Parish

SL 3773, AS AMENDED

Bik. 9

TR 3511
2,013.19 ± ACS.
DEC., 2002


Bik. 8

SL 17418

SL 17419

Bik. 7

GULF OF MEXICO



NAD 27 LAMBERT L.A. SOUTH ZONE

St. Bernard & Plaquemines Parishes, Louisiana

4000' 0' 4000'

TRACT 35112 - Portion of Block 6, Main Pass Area, Revised, St. Bernard Parish, Louisiana

That portion of Block 6, Main Pass Area, Revised, St. Bernard Parish, Louisiana, belonging to the State of Louisiana and not presently under mineral lease on December 11, 2002, being more fully described as follows: Beginning at the Southwest corner of Block 6, Main Pass Area, Revised, having Coordinates of X = 2,768,100.00 and Y = 366,580.00; thence North 12,202.62 feet along the West line of said Block 6 to a point having Coordinates of X = 2,768,100.00 and Y = 378,782.62; thence East 2,100.00 feet to the Northwest corner of State Lease No. 16262 having Coordinates of X = 2,770,200.00 and Y = 378,782.62; thence along said State Lease No. 16262 the following courses: South 6,823.74 feet, Southeasterly on an arc having a radius of 2,617.74 feet and a chord bearing of South 86 degrees 15 minutes 27 seconds East 85.08 feet, Southeasterly on an arc having a radius of 2,007.38 feet and a chord bearing of South 72 degrees 58 minutes 33 seconds East 665.87 feet, Northeasterly on an arc having a radius of 1,060.36 feet and a chord bearing of North 78 degrees 50 minutes 06 seconds East 1,313.51 feet, Southeasterly on an arc having a radius of 840.89 feet and a chord bearing of South 73 degrees 53 minutes 35 seconds East 473.38 feet, North 89 degrees 45 minutes 38 seconds East 583.77 feet, Southeasterly on an arc having a radius of 610.68 feet and a chord bearing of South 45 degrees 48 minutes 07 seconds East 831.54 feet, South 02 degrees 42 minutes 12 seconds East 632.69 feet, Southwesterly on an arc having a radius of 660.40 feet and a chord bearing of South 05 degrees 41 minutes 35 seconds West 284.85 feet, Southwesterly on an arc having a radius of 660.40 feet and a chord bearing of South 46 degrees 09 minutes 12 seconds West 620.20 feet, South 70 degrees 31 minutes 14 seconds West 529.58 feet, Southwesterly on an arc having a radius of 655.03 feet and a chord bearing of South 49 degrees 14 minutes 48 seconds West 761.71 feet, Southwesterly on an arc having a radius of 1,836.69 feet and a chord bearing of South 24 degrees 14 minutes 46 seconds West 730.10 feet, Southeasterly on an arc having a radius of 434.79 feet and a chord bearing of South 03 degrees 03 minutes 02 seconds East 365.85 feet, Southwesterly on an arc having a radius of 1,764.77 feet and a chord bearing of South 16 degrees 08 minutes 40 seconds West 1,410.13 feet and South 34 degrees 24 minutes 46 seconds West 387.47 feet to the most Southerly Southwest corner of said State Lease No. 16262, also being a point on the South line of said Block 6 having Coordinates of X = 2,771,431.56 and Y = 366,580.00; thence West 3,331.56 feet along the South line of said Block 6 to the point of beginning, containing approximately **899.59 acres**, all as more particularly outlined on a plat on file in the Office of Mineral Resources, Department of Natural Resources, as provided by the applicant. All bearings, distances and coordinates are based on Louisiana Coordinate System of 1927, (North or South Zone).

NOTE: The above description of the Tract nominated for lease has been provided and corrected, where required, exclusively by the nomination party. Any mineral lease selected from this Tract and awarded by the Louisiana State Mineral Board shall be without warranty of any kind, either express, implied, or statutory, including, but not limited to, the

implied warranties of merchantability and fitness for a particular purpose. Should the mineral lease awarded by the Louisiana State Mineral Board be subsequently modified, cancelled or abrogated due to the existence of conflicting leases, operating agreements, private claims or other future obligations or conditions which may affect all or any portion of the leased Tract, it shall not relieve the Lessee of the obligation to pay any bonus due thereon to the Louisiana State Mineral Board, nor shall the Louisiana State Mineral Board be obligated to refund any consideration paid by the Lessor prior to such modification, cancellation, or abrogation, including, but not limited to, bonuses, rentals and royalties.

NOTE: The State of Louisiana does hereby reserve, and this lease shall be subject to, the imprescriptible right of surface use in the nature of a servitude in favor of the Department of Natural Resources, including its Offices and Commissions, for the sole purpose of implementing, constructing, servicing and maintaining approved coastal zone management and/or restoration projects. Utilization of any and all rights derived under this lease by the mineral lessee, its agents, successors or assigns, shall not interfere with nor hinder the reasonable surface use by the Department of Natural Resources, its Offices or Commissions, as herein above reserved.

Applicant: Stephen M. Jenkins & Associates, Inc.

Bidder	Cash Payment	Price / Acre	Rental	Oil	Gas	Other

BIK. 62

BIK. 61

BIK. 60

106

CHANDELEUR SOUND AREA
MAIN PASS AREA, REVISED

BIK. 8

BIK. 5

SL 16262

SL 17028

BIK. 6

TR 35112
899.59 ± ACS.
DEC., 2002

P. O. B.
X=2,768,100.00
Y= 366,580.00

SL 3771, AS AMENDED

St. Bernard Parish
Plaquemines Parish

ST BERNARD PA
PLAQUEMINES P

SL 3773, AS AMENDED

BIK. 9

BIK. 8

SL 17418

SL 17419

BIK. 7

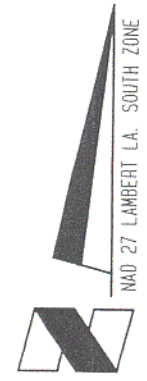
GULF OF MEXICO

St. Bernard Parish, Louisiana

4000' 0' 4000'

BRETON SOUND AREA
MAIN PASS AREA, REVISED

HERBERTON ISLANDS
CHANDLER ISLANDS
SHALLOW AREA



TRACT 35113 - Portion of Block 7, Main Pass Area, Revised, Plaquemines and St. Bernard Parishes, Louisiana

That portion of Block 7, Main Pass Area, Revised, Plaquemines and St. Bernard Parishes, Louisiana, belonging to the State of Louisiana and not presently under mineral lease on December 11, 2002, being more fully described as follows: Beginning at the Northwest corner of Block 7, Main Pass Area, Revised, having Coordinates of X = 2,768,100.00 and Y = 366,580.00; thence East 3,500.00 feet along the North line of said Block 7 to a point, also being the Northwest corner of State Lease No. 3773, as amended, having Coordinates of X = 2,771,600.00 and Y = 366,580.00; thence South 30 degrees 04 minutes 07 seconds West 3,354.60 feet along the West line of said State Lease No. 3773 to its Southwest corner having Coordinates of X = 2,769,919.22 and Y = 363,676.84; thence South 75 degrees 39 minutes 42 seconds West 1,877.71 feet to a point on the West line of said Block 7 having Coordinates of X = 2,768,100.00 and Y = 363,211.83; thence North 3,368.17 feet along the West line of said Block 7 to the point of beginning, containing approximately **186.97 acres**, all as more particularly outlined on a plat on file in the Office of Mineral Resources, Department of Natural Resources, as provided by the applicant. All bearings, distances and coordinates are based on Louisiana Coordinate System of 1927, (North or South Zone).

NOTE: The above description of the Tract nominated for lease has been provided and corrected, where required, exclusively by the nomination party. Any mineral lease selected from this Tract and awarded by the Louisiana State Mineral Board shall be without warranty of any kind, either express, implied, or statutory, including, but not limited to, the implied warranties of merchantability and fitness for a particular purpose. Should the mineral lease awarded by the Louisiana State Mineral Board be subsequently modified, cancelled or abrogated due to the existence of conflicting leases, operating agreements, private claims or other future obligations or conditions which may affect all or any portion of the leased Tract, it shall not relieve the Lessee of the obligation to pay any bonus due thereon to the Louisiana State Mineral Board, nor shall the Louisiana State Mineral Board be obligated to refund any consideration paid by the Lessor prior to such modification, cancellation, or abrogation, including, but not limited to, bonuses, rentals and royalties.

NOTE: The State of Louisiana does hereby reserve, and this lease shall be subject to, the imprescriptible right of surface use in the nature of a servitude in favor of the Department of Natural Resources, including its Offices and Commissions, for the sole purpose of implementing, constructing, servicing and maintaining approved coastal zone management and/or restoration projects. Utilization of any and all rights derived under this lease by the mineral lessee, its agents, successors or assigns, shall not interfere with nor hinder the reasonable surface use by the Department of Natural Resources, its Offices or Commissions, as herein above reserved.

Applicant: Stephen M. Jenkins & Associates, Inc.

Bidder	Cash Payment	Price / Acre	Rental	Oil	Gas	Other

Bik. 62

Bik. 61
CHANDELEUR SOUND AREA

Bik. 60 109

MAIN PASS AREA, REVISED

Bik. 8

BRETON SOUND AREA
MAIN PASS AREA, REVISED

Bik. 5

SL 16262

SL 17028

Bik. 6

TR 35113
186.97 ± ACS.
DEC., 2002

P. O. B.
X=2,768,100.00
Y=366,580.00

SL 3771, AS AMENDED

St. Bernard Parish

Plaquemines Parish

SL 3773, AS AMENDED

Bik. 9

Bik. 8

SL 17418

SL 17419

Bik. 7

GULF OF MEXICO



NAD 27 LAMBERT LA. SOUTH ZONE

St. Bernard & Plaquemines Parishes, Louisiana

4000' 0' 4000'