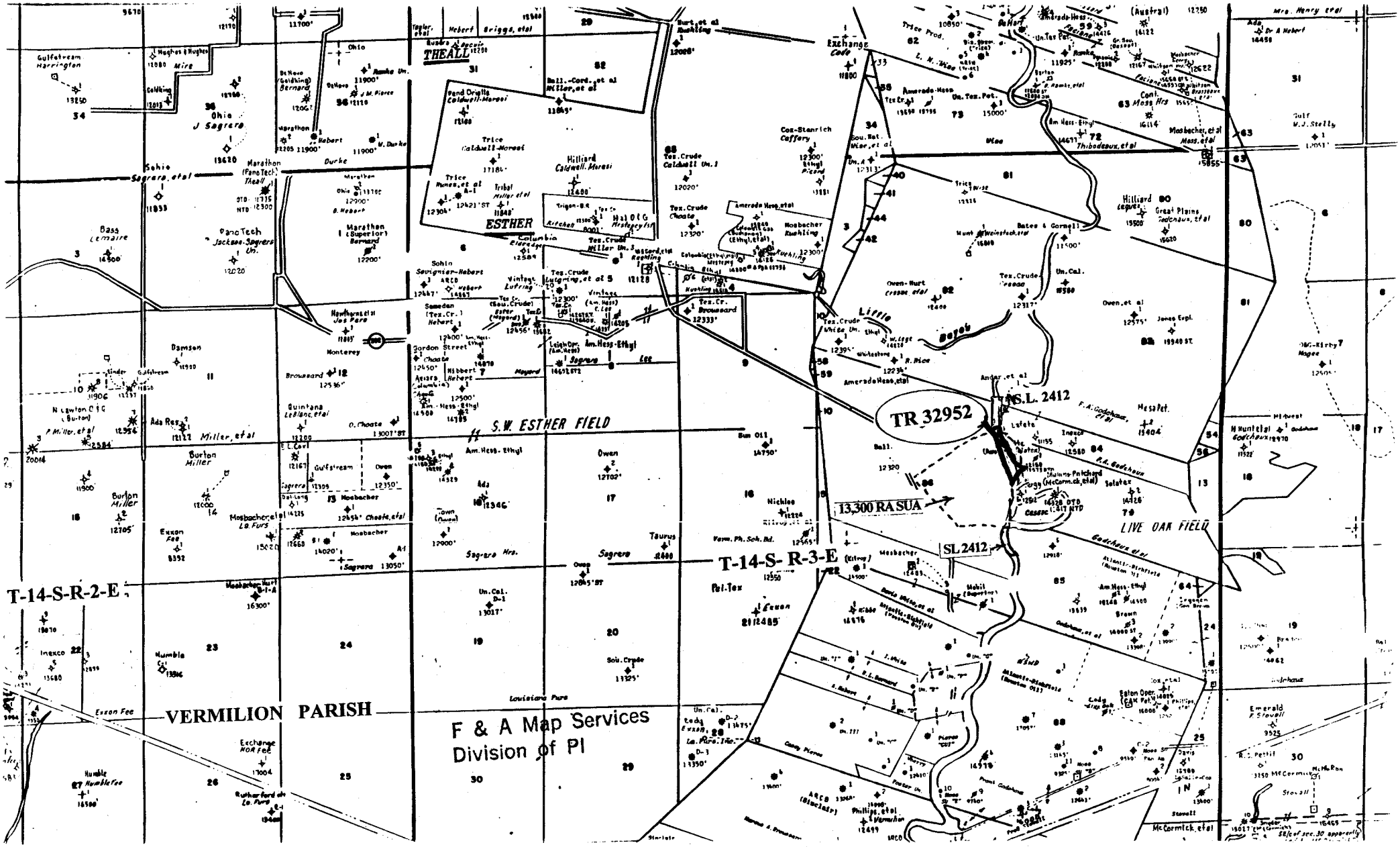

NOT TO BE USED WITH A PORTION BID
FOR INFORMATIONAL PURPOSES ONLY !

MAP NOT TO SCALE

TRACT 32952 - <u>Vermilion Parish, Louisiana</u>

All of the lands now or formerly constituting the beds and bottoms of all water bodies of every nature and description and all islands and other lands formed by accretion or reliction, except tax lands, owned by and not under mineral lease from the State of Louisiana on December 13, 2000, situated in Vermilion Parish, Louisiana, within the following described boundaries: That certain parcel shown as Tract 7 and being within the geographical boundaries of the 13,300 foot Sand Reservoir A, created by Unit Order No. 300-S, dated effective October 24, 1978, containing approximately **<u>17.70 acres</u>**, as shown outlined in red on a plat on file in the Office of Mineral Resources, Department of Natural Resources.

NOTE: The State of Louisiana does hereby reserve, and this lease shall be subject to, the imprescriptible right of surface use in the nature of a servitude in favor of the Department of Natural Resources, including its Offices and Commissions, for the sole purpose of implementing, constructing, servicing and maintaining approved coastal zone management and/or restoration projects. Utilization of any and all rights derived under this lease by the mineral lessee, its agents, successors or assigns, shall not interfere with nor hinder the reasonable surface use by the Department of Natural Resources, its Offices or Commissions, as hereinabove reserved.

Applicant: Merlin Oil & Gas, Inc.

Bidder	Cash Payment	Price / Acre	Rental	Oil	Gas	Other

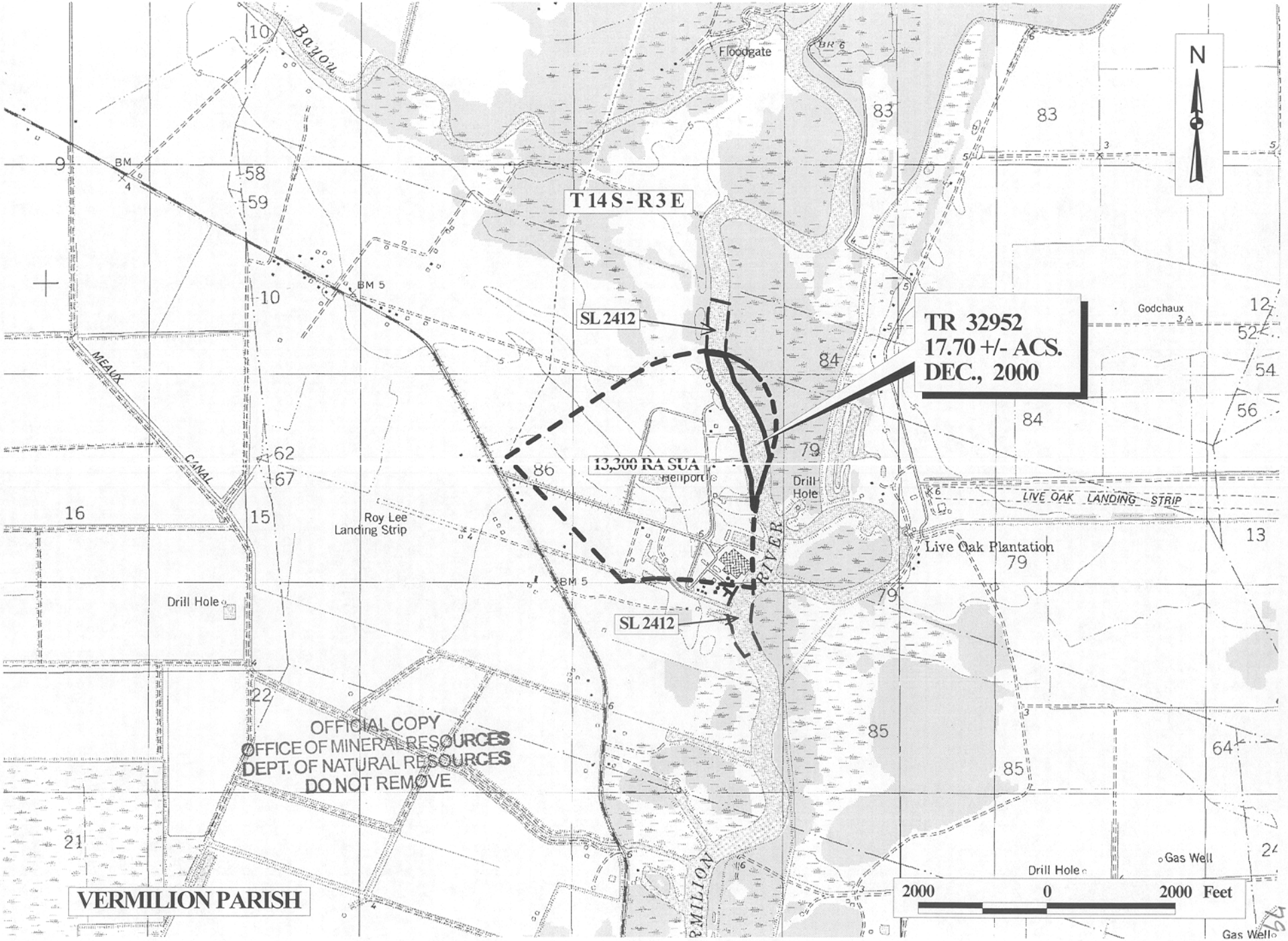
T 14 S - R 3 E
TR 32952
17.70 +/- ACS.
DEC., 2000
SL 2412
SL 2412
13,300 RA SUA
Heliport
Drill Hole
Roy Lee
Landing Strip
Drill Hole
Floodgate
Godchaux
LIVE OAK LANDING STRIP
Live Oak Plantation
MEAUX
CANAL
VERMILION RIVER
Drill Hole
Gas Well
Drill Hole
Gas Well
N
2000 0 2000 Feet
VERMILION PARISH
OFFICIAL COPY
OFFICE OF MINERAL RESOURCES
DEPT. OF NATURAL RESOURCES
DO NOT REMOVE

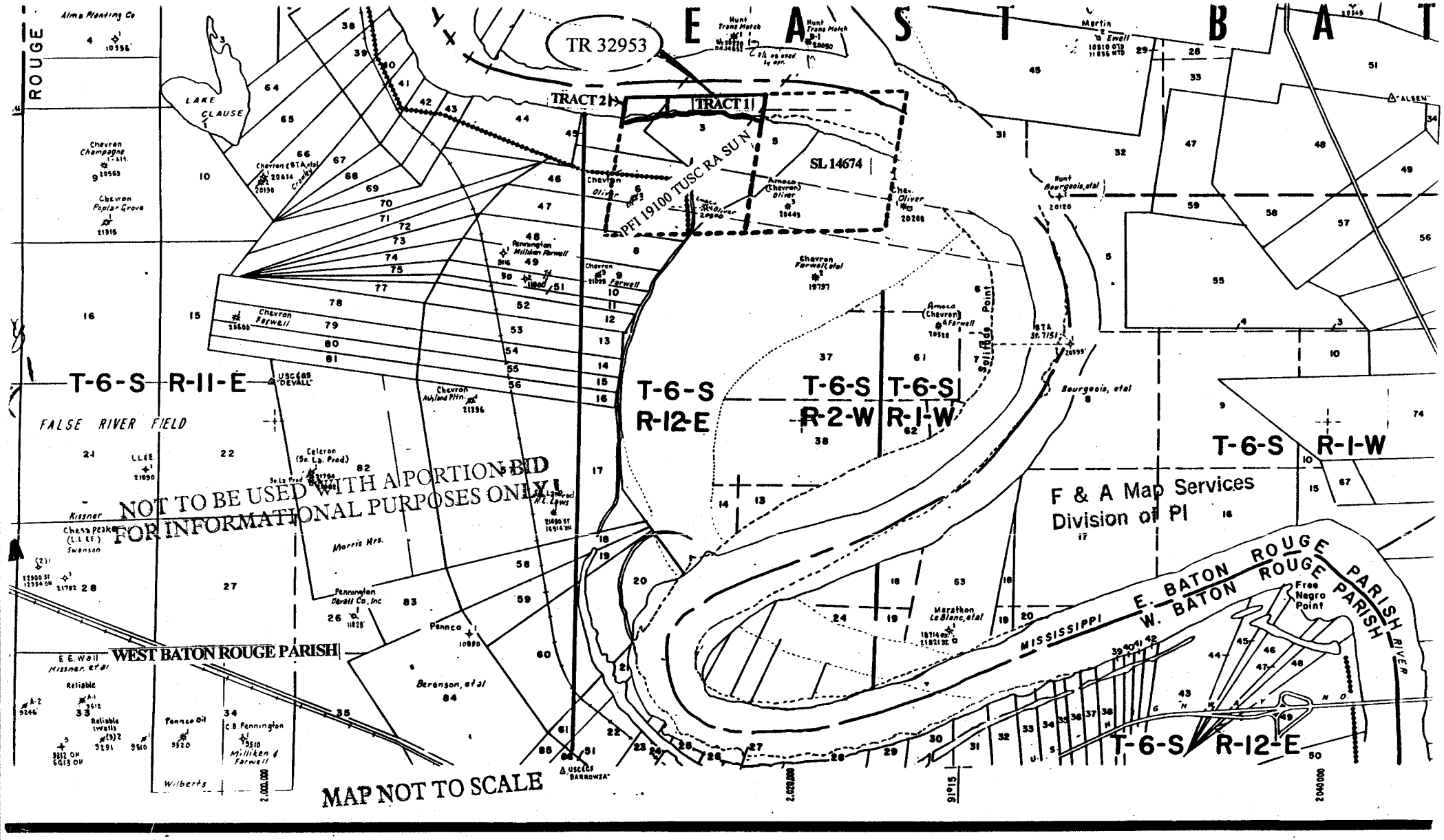

TR 32953
TRACT 2
TRACT 1
SL 14674
PFI 19100 TUSC RA SU N
E A S T B A T
ROUGE
LAKE CLAUSE
T-6-S R-11-E
FALSE RIVER FIELD
T-6-S R-12-E
T-6-S R-2-W
T-6-S R-1-W
T-6-S R-1-W
T-6-S R-12-E
NOT TO BE USED WITH A PORTION BID
FOR INFORMATIONAL PURPOSES ONLY!
F & A Map Services
Division of PI
E. BATON ROUGE PARISH
W. BATON ROUGE PARISH
MISSISSIPPI RIVER
WEST BATON ROUGE PARISH
Free Negro Point
Solitude Point
Chevron Champagne
Chevron Poplar Grove
Chevron Farwell
Chevron Oliver
Amoco (Chevron) Oliver
Chevron Farwell, etal
Amoco (Chevron) Farwell
Hunt Bourgeois, etal
Bourgeois, etal
Marathon Le Blanc, etal
Pennington Milliken Farwell
Pennington Devall Co, Inc
Pennco
Berenson, etal
Morris Hrs.
Celeron (So. La. Prod.)
Chevron Ashland Pltn.
Kissner
Chesapeake (L.L.&E.) Swanson
E.E. Wall Kissner, etal
Reliable
Pennco Oil
C.B. Pennington
Milliken & Farwell
Wilberts
Martin Ewell
Hunt Trans Match
MAP NOT TO SCALE

80

TRACT 32953 - West Baton Rouge Parish, Louisiana

All of the lands now or formerly constituting the beds and bottoms of all water bodies of every nature and description and all islands and other lands formed by accretion or reliction, except tax lands, owned by and not under mineral lease from the State of Louisiana on December 13, 2000, situated in West Baton Rouge Parish, Louisiana, within the following described boundaries: That certain parcel shown as Tract 1 and 2, and being within the geographical boundary of the PFI 19,100' TUSC RA SU N, Profit Island Field, per Conservation Order No. 1075, effective September 18, 1979, containing approximately **96.12 acres**, as shown outlined in red on a plat on file in the Office of Mineral Resources, Department of Natural Resources.

Applicant: Lloyd Energy Corporation

Bidder	Cash Payment	Price / Acre	Rental	Oil	Gas	Other

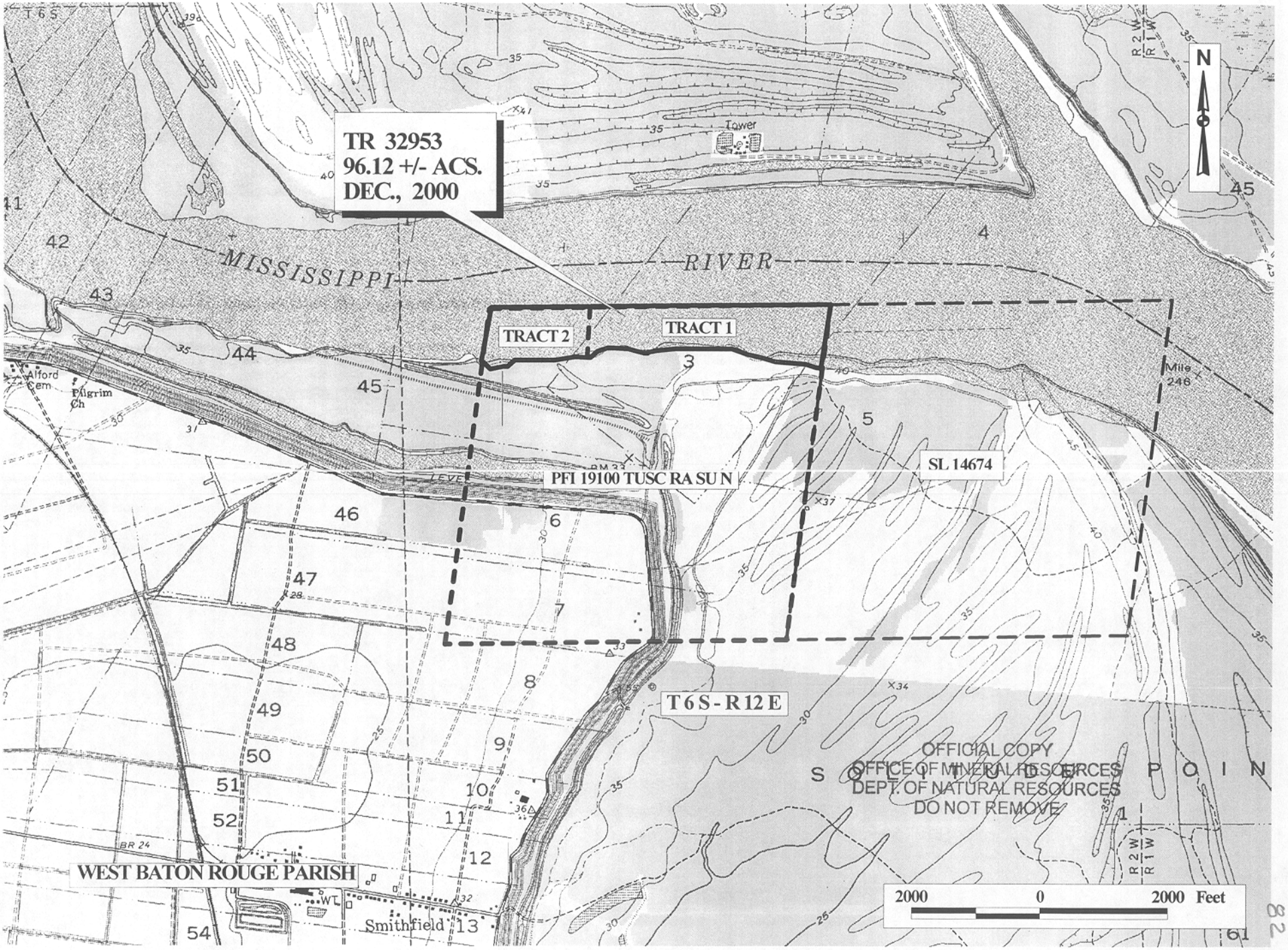
TR 32953
96.12 +/- ACS.
DEC., 2000
TRACT 2
TRACT 1
MISSISSIPPI
RIVER
PFI 19100 TUSC RA SU N
SL 14674
T6S-R12E
WEST BATON ROUGE PARISH
Smithfield
Alford Cem
Pilgrim Ch
Tower
Mile 246
N
2000 0 2000 Feet
OFFICIAL COPY
OFFICE OF MINERAL RESOURCES
DEPT. OF NATURAL RESOURCES
DO NOT REMOVE