

TRACT 39180 - St. Mary Parish, Louisiana

A portion of all lands located above the mean high water mark, together with lands now or formerly constituting the beds and bottoms of any water body of whatever description or nature belonging to the State of Louisiana which is now located within the boundaries of the Atchafalaya Delta Wildlife Management Area and not presently under mineral lease by the State of Louisiana on June 13, 2007, and more particularly located as follows: Beginning at a point on the North boundary of State Lease No. 7869, as amended having Coordinates of X = 1,960,916.43 and Y = 257,171.49; thence North 5,494.07 feet to a point having Coordinates of X = 1,960,916.43 and Y = 262,665.56; thence East 18,153.57 feet to a point having Coordinates of X = 1,979,070.00 and Y = 262,665.56; thence South 5,565.56 feet having Coordinates of X = 1,979,070.00 and Y = 257,100.00; thence West 11,490.00 feet to the Northeast corner of said State Lease No. 7869 having Coordinates of X = 1,967,580.00 and Y = 257,100.00; thence along the boundary of said State Lease No. 7869 the following: North 88 degrees 11 minutes 15 seconds West 1,580.79 feet to a point having Coordinates of X = 1,966,000.00 and Y = 257,150.00, North 88 degrees 16 minutes 54 seconds West 1,000.45 feet to a point having Coordinates of X = 1,965,000.00 and Y = 257,180.00, North 89 degrees 48 minutes 32 seconds West 3,000.02 feet to a point having Coordinates of X = 1,962,000.00 and Y = 257,190.00 and South 89 degrees 01 minutes 16 seconds West 1,083.73 feet to the point of beginning, containing approximately **2,309.18 acres**, all as more particularly outlined on a plat on file in the Office of Mineral Resources, Department of Natural Resources. All bearings, distances and coordinates are based on Louisiana Coordinate System of 1927, (South Zone).

NOTE: The above description of the Tract nominated for lease has been provided and corrected, where required, exclusively by the nomination party. Any mineral lease selected from this Tract and awarded by the Louisiana State Mineral Board shall be without warranty of any kind, either express, implied, or statutory, including, but not limited to, the implied warranties of merchantability and fitness for a particular purpose. Should the mineral lease awarded by the Louisiana State Mineral Board be subsequently modified, cancelled or abrogated due to the existence of conflicting leases, operating agreements, private claims or other future obligations or conditions which may affect all or any portion of the leased Tract, it shall not relieve the Lessee of the obligation to pay any bonus due thereon to the Louisiana State Mineral Board, nor shall the Louisiana State Mineral Board be obligated to refund any consideration paid by the Lessor prior to such modification, cancellation, or abrogation, including, but not limited to, bonuses, rentals and royalties.

NOTE: The Office of Mineral Resources will require a minimum bonus of \$350 per acre and a minimum royalty of 25%.

NOTE: The above described tract may be in the vicinity of existing shell reefs where drilling and dredging operations must be conducted in strict

conformity with the regulations adopted by the Louisiana Department of Wildlife and Fisheries and/or the U.S. Corps of Engineers, U.S. Army.

NOTE: The mineral lease is located within the Atchafalaya Delta WMA under the jurisdiction of the Louisiana Department of Wildlife and Fisheries which has promulgated rules and regulations for the protection of game and wildlife on the aforesaid Tract and, therefore, shall be subject to said rules and regulations, a copy of which shall be attached to the mineral lease. In addition to the specific rules and regulations applicable, the following shall apply regarding operations under this mineral lease:

1. No activities will be allowed without written authorization from the Louisiana Department of Wildlife and Fisheries.
2. Projects will be evaluated on a case by case basis. Modifications to projects may be required including, but not limited to, access routes, spoil placement, well sites, flow lines and other appurtenant structures.
3. Mitigation will be required to offset avoidable wetland impacts.
4. Removal of all structures, facilities and equipment will be required within 120 days of abandonment unless otherwise agreed to by the Louisiana Department of Wildlife and Fisheries.
5. No activities will be allowed during the hunting season unless approved by the Department.
6. Compliance with the said WMA regulations will be required unless otherwise specified by the Department.
7. Prior to submitting applications for wetland permits to Federal and State permitting agencies the lease holder shall coordinate project details with the Louisiana Department of Wildlife and Fisheries, Fur and Refuge Division. Contact person for the Department will be Mike Windham at (504) 568-5886.




NOTE: The State of Louisiana does hereby reserve, and this lease shall be subject to, the imprescriptible right of surface use in the nature of a servitude in favor of the Department of Natural Resources, including its Offices and Commissions, for the sole purpose of implementing, constructing, servicing and maintaining approved coastal zone management and/or restoration projects. Utilization of any and all rights derived under this lease by the mineral lessee, its agents, successors or assigns, shall not interfere with nor hinder the reasonable surface use by the Department of Natural Resources, its Offices or Commissions, as herein above reserved.

NOTE: The Department of Wildlife and Fisheries has designated certain areas in the coastal waters of the State of Louisiana as Oyster Seed Bed Areas. The exact location of those Seed Bed Areas must be obtained from the Department of Wildlife and Fisheries and any work done under a mineral lease from the State of Louisiana may necessarily be conducted in conformity with the rules and regulations promulgated by the said Department of Wildlife and Fisheries for Oyster Seed Bed Areas.

Applicant: DAY EXPLORATION

Bidder	Cash Payment	Price/Acre	Rental	Oil	Gas	Other

Legend

-  07060022
-  Blocks
-  Active_Leases



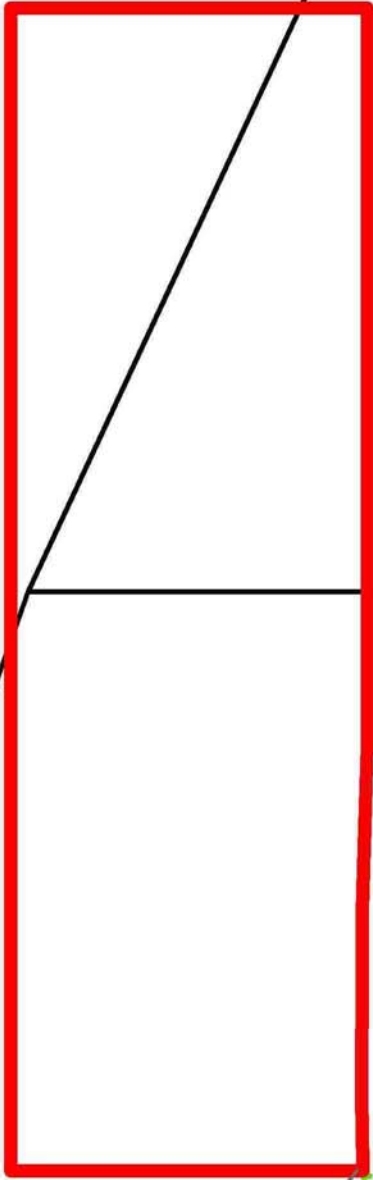
ST MARY PARISH

ATCHAFALAYA DELTA WMA

EUGENE ISLAND AREA, REVISED

EI0014

ATCHAFALAYA BAY



P.O.B.

SL 7868

SL 7869



EI0015

EI0017

TRACT 39181 - St. Mary Parish, Louisiana

A portion of all lands located above the mean high water mark, together with lands now or formerly constituting the beds and bottoms of any water body of whatever description or nature belonging to the State of Louisiana which is now located within the boundaries of the Atchafalaya Delta Wildlife Management Area and not presently under mineral lease by the State of Louisiana on June 13, 2007, and more particularly located as follows: Beginning at a point on the North boundary of State Lease No. 7869, as amended having Coordinates of X = 1,960,916.43 and Y = 257,171.49; thence South 89 degrees 01 minutes 16 seconds West 87.04 feet along the North boundary of said State Lease No. 7869 to its Northwest corner and the Northeast corner of State Lease No. 7868, as amended, having Coordinates of X = 1,960,829.40 and Y = 257,170.00; thence along the boundary of said State Lease No. 7868 the following; South 85 degrees 41 minutes 54 seconds West 1,333.16 feet to a point having Coordinates of X = 1,959,500.00 and Y = 257,070.00 South 82 degrees 01 minutes 49 seconds West 504.88 feet to a point having Coordinates of X = 1,959,000.00 and Y = 257,000.00 and South 79 degrees 27 minutes 57 seconds West 1,476.84 feet to its Northwest corner having Coordinates of X = 1,957,548.06 and Y = 256,730.00, also being the Northeast corner of State Lease No. 1666, as amended; thence along the boundary of said State Lease No. 1666 the following; South 75 degrees 10 minutes 38 seconds West 1,094.47 feet and South 77 degrees 20 minutes 51 seconds West 137.80 feet to a point; thence North 72 degrees 49 minutes 03 seconds West 7,844.97 feet to a point having Coordinates of X = 1,948,860.71 and Y = 258,737.33; thence North 68 degrees 08 minutes 46 seconds West 6,921.71 feet to a point having Coordinates of X = 1,942,436.43 and Y = 261,313.88; thence North 1,351.68 feet to a point having Coordinates of X = 1,942,436.43 and Y = 262,665.56; thence East 18,480.00 feet to a point having Coordinates of X = 1,960,916.43 and Y = 262,665.56; thence South 5,494.07 feet to the point of beginning, containing approximately **1,869.60 acres**, all as more particularly outlined on a plat on file in the Office of Mineral Resources, Department of Natural Resources. All bearings, distances and coordinates are based on Louisiana Coordinate System of 1927, (South Zone).

NOTE: The above description of the Tract nominated for lease has been provided and corrected, where required, exclusively by the nomination party. Any mineral lease selected from this Tract and awarded by the Louisiana State Mineral Board shall be without warranty of any kind, either express, implied, or statutory, including, but not limited to, the implied warranties of merchantability and fitness for a particular purpose. Should the mineral lease awarded by the Louisiana State Mineral Board be subsequently modified, cancelled or abrogated due to the existence of conflicting leases, operating agreements, private claims or other future obligations or conditions which may affect all or any portion of the leased Tract, it shall not relieve the Lessee of the obligation to pay any bonus due thereon to the Louisiana State Mineral Board, nor shall the Louisiana State Mineral Board be obligated to refund any consideration

paid by the Lessor prior to such modification, cancellation, or abrogation, including, but not limited to, bonuses, rentals and royalties.

NOTE: The Office of Mineral Resources will require a minimum bonus of \$350 per acre and a minimum royalty of 25%.

NOTE: The above described tract may be in the vicinity of existing shell reefs where drilling and dredging operations must be conducted in strict conformity with the regulations adopted by the Louisiana Department of Wildlife and Fisheries and/or the U.S. Corps of Engineers, U.S. Army.

NOTE: The mineral lease is located within the Atchafalaya Delta WMA under the jurisdiction of the Louisiana Department of Wildlife and Fisheries which has promulgated rules and regulations for the protection of game and wildlife on the aforesaid Tract and, therefore, shall be subject to said rules and regulations, a copy of which shall be attached to the mineral lease. In addition to the specific rules and regulations applicable, the following shall apply regarding operations under this mineral lease:

1. No activities will be allowed without written authorization from the Louisiana Department of Wildlife and Fisheries.
2. Projects will be evaluated on a case by case basis. Modifications to projects may be required including, but not limited to, access routes, spoil placement, well sites, flow lines and other appurtenant structures.
3. Mitigation will be required to offset avoidable wetland impacts.
4. Removal of all structures, facilities and equipment will be required within 120 days of abandonment unless otherwise agreed to by the Louisiana Department of Wildlife and Fisheries.
5. No activities will be allowed during the hunting season unless approved by the Department.
6. Compliance with the said WMA regulations will be required unless otherwise specified by the Department.
7. Prior to submitting applications for wetland permits to Federal and State permitting agencies the lease holder shall coordinate project details with the Louisiana Department of Wildlife and Fisheries, Fur and Refuge Division. Contact person for the Department will be Mike Windham at (504) 568-5886.





NOTE: The State of Louisiana does hereby reserve, and this lease shall be subject to, the imprescriptible right of surface use in the nature of a servitude in favor of the Department of Natural Resources, including its Offices and Commissions, for the sole purpose of implementing, constructing, servicing and maintaining approved coastal zone management and/or restoration projects. Utilization of any and all rights derived under this lease by the mineral lessee, its agents, successors or assigns, shall not interfere with nor hinder the reasonable surface use by the Department of Natural Resources, its Offices or Commissions, as herein above reserved.

NOTE: The Department of Wildlife and Fisheries has designated certain areas in the coastal waters of the State of Louisiana as Oyster Seed Bed Areas. The exact location of those Seed Bed Areas must be obtained from the Department of Wildlife and Fisheries and any work done under a mineral lease from the State of Louisiana may necessarily be conducted in conformity with the rules and regulations promulgated by the said Department of Wildlife and Fisheries for Oyster Seed Bed Areas.

Applicant: DAY EXPLORATION

Bidder	Cash Payment	Price/Acre	Rental	Oil	Gas	Other

Legend

-  Wildlife
-  Blocks
-  Active_Leases
-  07060033

