NOT TO BE USED WITH A PORTION BID
FOR INFORMATIONAL PURPOSES ONLY !

MAP NOT TO SCALE

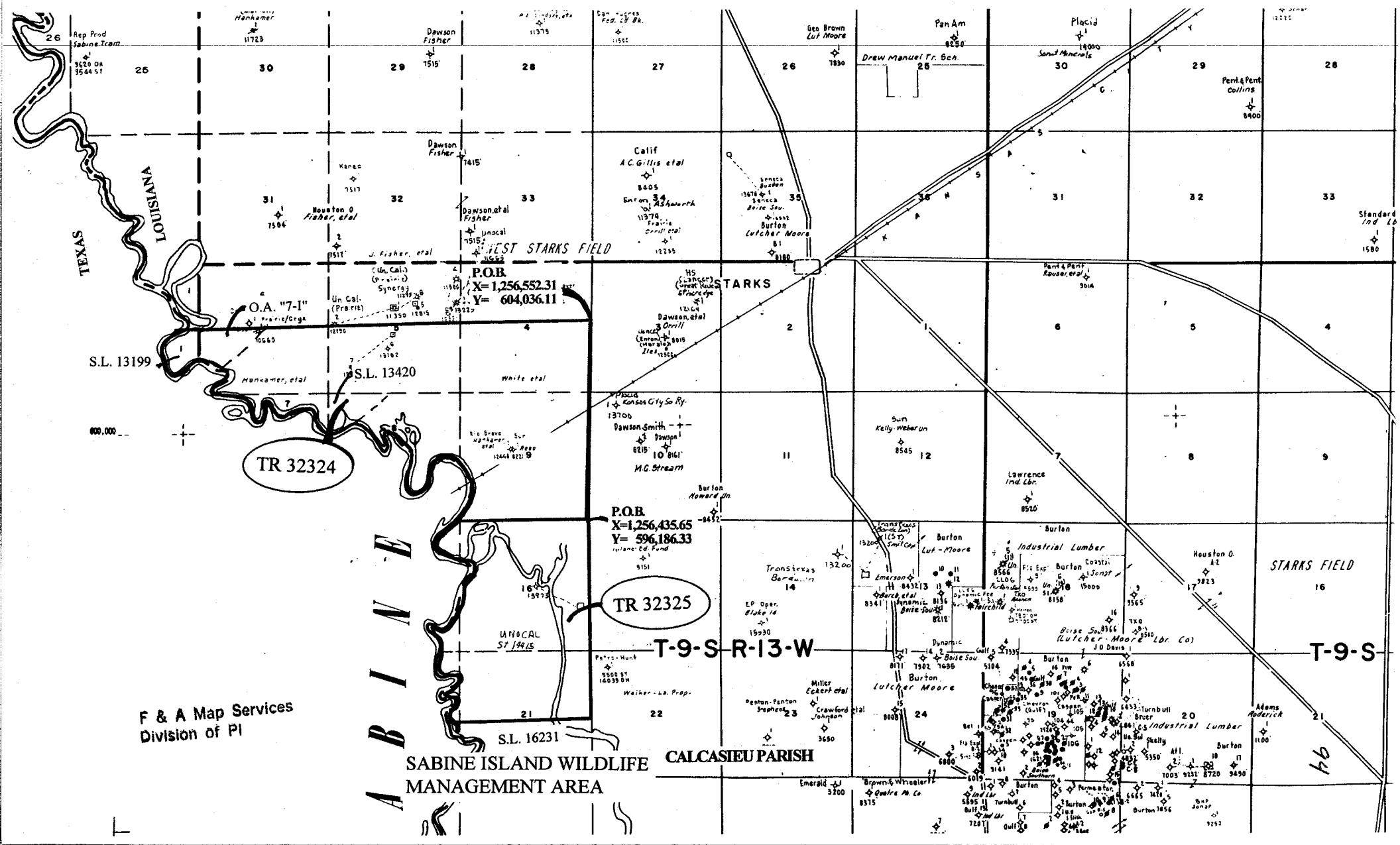

TRACT 32324 - Calcasieu Parish, Louisiana

All of the lands now or formerly constituting the beds and bottoms of all water bodies of every nature and description and all islands and other lands formed by accretion or reliction, except tax lands, owned by and not under mineral lease from the State of Louisiana on February 9, 2000, situated in Calcasieu Parish, Louisiana, within the following described boundaries: Beginning at a point having Coordinates of X = 1,256,552.31 and Y = 604,036.11; thence South 00 degrees 51 minutes 05 seconds West 7,850.65 feet to a point having Coordinates of X = 1,256,435.65 and Y = 596,186.33; thence North 89 degrees 07 minutes 12 seconds West 5,171.03 feet to a point on the State Line in the Sabine River having Coordinates of X = 1,251,265.23 and Y = 596,265.76; thence Northwesterly along the said State Line to a point in the Sabine River having Coordinates of X = 1,239,624.00 and Y = 604,034.00; thence North 89 degrees 59 minutes 34 seconds East 16,928.31 feet to the point of beginning, **LESS AND EXCEPT** that part of State Lease Nos. 13199 and 13420 and Operating Agreement "7-I" that lie within the above captioned tract, containing approximately **60 acres**, as shown outlined in red on a plat on file in the Office of Mineral Resources, Department of Natural Resources, **LESS AND EXCEPT** that portion thereof, if any, located West of the boundary line between the States of Texas and Louisiana as determined by the report of the Special Master in litigation in the Supreme Court of the United States styled Texas v. Louisiana et al No. 36 Original, or as otherwise approved by said court. All bearings, distances and coordinates are based on Louisiana Coordinate System of 1927 (South Zone).

Applicant: Cash River Exploration, Inc.

Bidder	Cash Payment	Price / Acre	Rental	Oil	Gas	Other

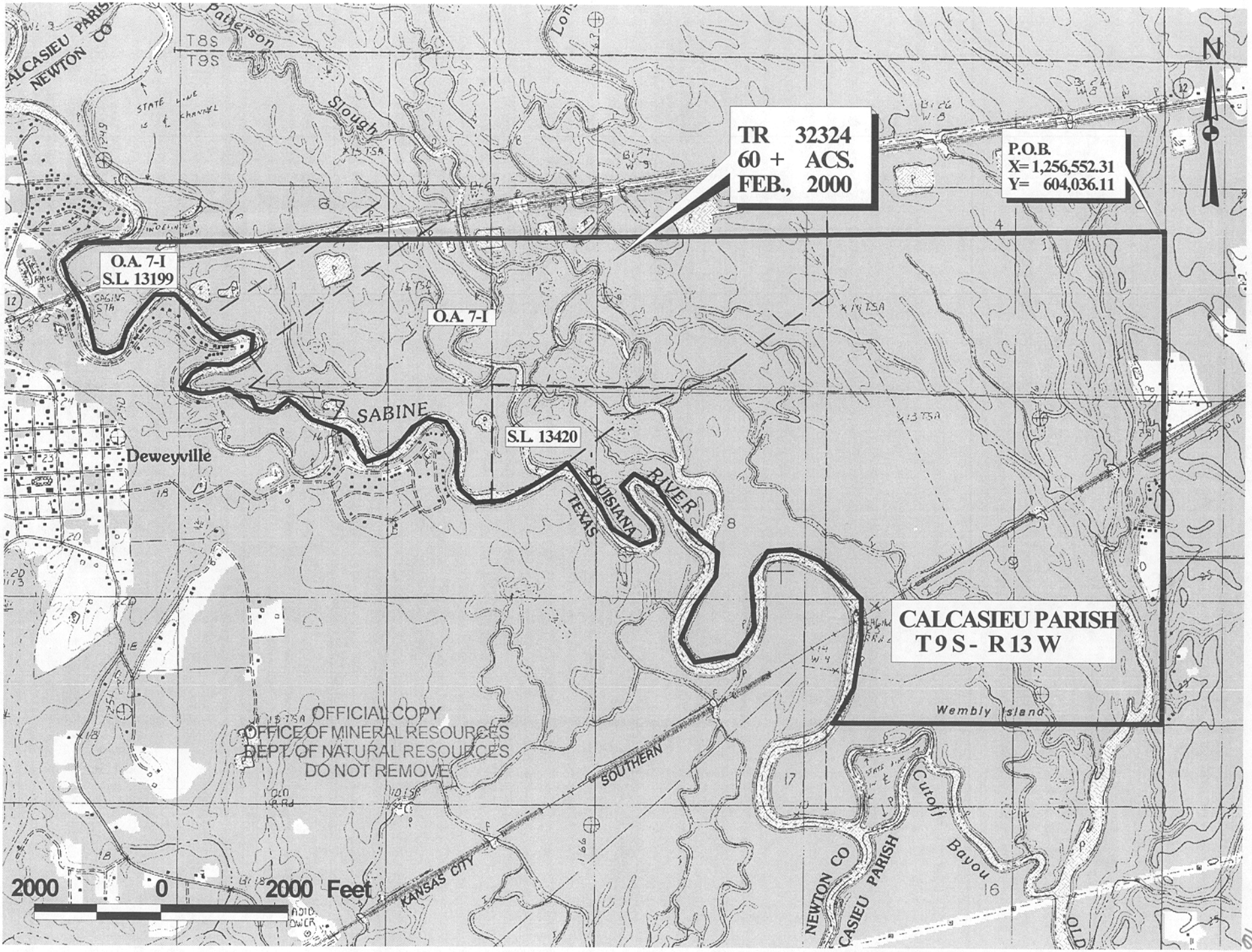

OFFICIAL COPY
OFFICE OF MINERAL RESOURCES
DEPT. OF NATURAL RESOURCES
DO NOT REMOVE

TRACT 32325 - Calcasieu Parish, Louisiana

All of the lands now or formerly constituting the beds and bottoms of all water bodies of every nature and description and all islands and other lands formed by accretion or reliction, except tax lands, owned by and not under mineral lease from the State of Louisiana on February 9, 2000, situated in Calcasieu Parish, Louisiana, within the following described boundaries: Beginning at a point having Coordinates of X = 1,256,435.65 and Y = 596,186.33; thence South 01 degrees 11 minutes 03 seconds West 7,947.75 feet to a point having Coordinates of X = 1,256,271.41 and Y = 588,240.28; thence South 89 degrees 59 minutes 38 seconds West 2,571.41 feet to the Northeast corner of State Lease No. 16231 having Coordinates of X = 1,253,700.00 and Y = 588,240.00; thence West 2,660.00 feet along the North line of said State Lease No. 16231 to its Northwest corner having Coordinates of X = 1,251,040.00 and Y = 588,240.00; thence North 89 degrees 58 minutes 27 seconds West 612.02 feet to a point in the Sabine River, also being a point on the State Line between Texas and Louisiana having Coordinates of X = 1,250,427.97 and Y = 588,240.28; thence Northerly along the said State Line to a point being located on the State Line in the Sabine River having Coordinates of X = 1,251,265.23 and Y = 596,265.76; thence South 89 degrees 07 minutes 12 seconds East 5,171.03 feet to the point of beginning, containing approximately **668 acres**, as shown outlined in red on a plat on file in the Office of Mineral Resources, Department of Natural Resources, **LESS AND EXCEPT** that portion thereof, if any, located West of the boundary line between the States of Texas and Louisiana as determined by the report of the Special Master in litigation in the Supreme Court of the United States styled Texas v. Louisiana et al No. 36 Original, or as otherwise approved by said court. All bearings, distances and coordinates are based on Louisiana Coordinate System of 1927 (South Zone). All bearings, distances and coordinates are based on Louisiana Coordinate System of 1927 (South Zone).

NOTE: This tract is located within the Sabine Island Wildlife Management Area. Any operations on said tract shall be coordinated with the Louisiana Department of Wildlife and Fisheries. Special Rules and Regulations have been promulgated by the Louisiana Department of Wildlife and Fisheries for the protection of the game and wildlife for some management areas. Any lease awarded by the Board on said tract shall be subject to any applicable Rules and Regulations of said management area. Copies of these Rules and Regulations may be obtained from the Louisiana Department of Wildlife and Fisheries through the Assistant Secretary, Office of Wildlife, upon request.

Applicant: Cash River Exploration, Inc.

Bidder	Cash Payment	Price / Acre	Rental	Oil	Gas	Other

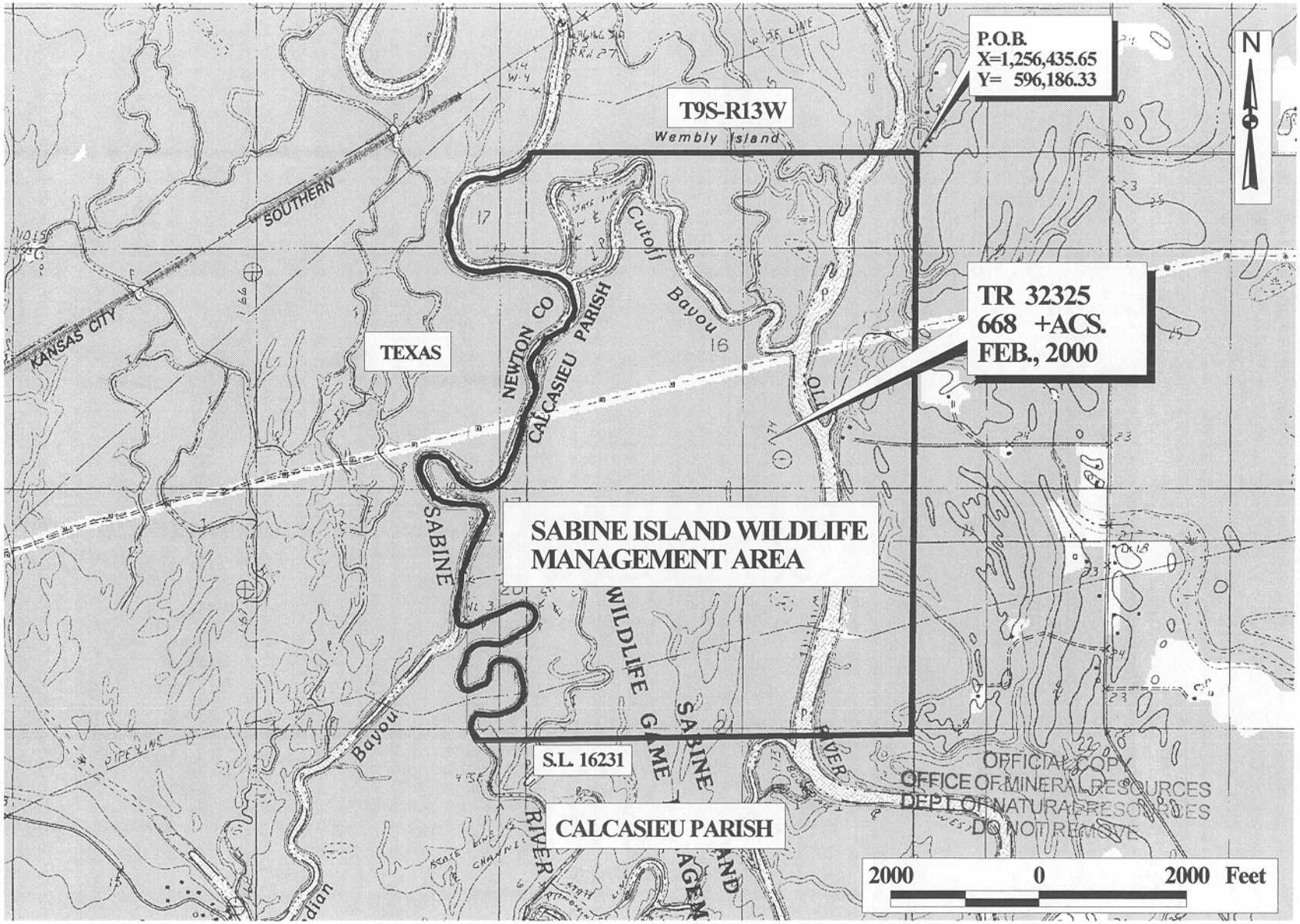
P.O.B.
X=1,256,435.65
Y= 596,186.33
N
T9S-R13W
Wembly Island
TR 32325
668 +ACS.
FEB., 2000
SABINE ISLAND WILDLIFE
MANAGEMENT AREA
TEXAS
NEWTON CO
CALCASIEU PARISH
Cutoff Bayou
SOUTHERN
KANSAS CITY
SABINE
WILDLIFE GAME
SABINE
RIVER
Bayou
S.L. 16231
CALCASIEU PARISH
OFFICIAL COPY
OFFICE OF MINERAL RESOURCES
DEPT. OF NATURAL RESOURCES
DO NOT REMOVE
2000 0 2000 Feet

MAP NOT TO SCALE
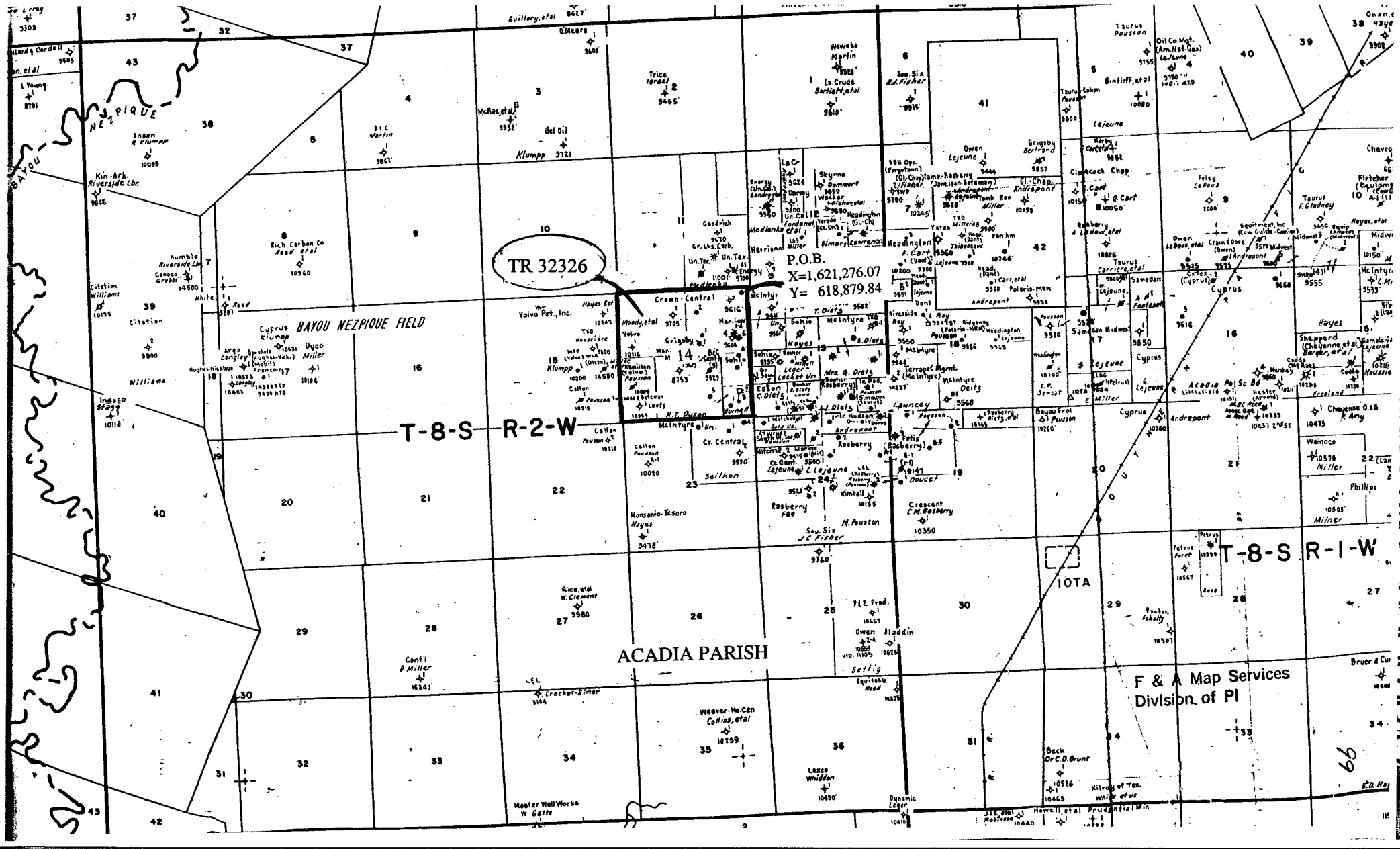
NOT TO BE USED WITH A PORTION BID
FOR INFORMATIONAL PURPOSES ONLY !