STATE

AGENCY

TRACTS

NOT TO BE USED WITH A PORTION BID
FOR INFORMATIONAL PURPOSES ONLY !

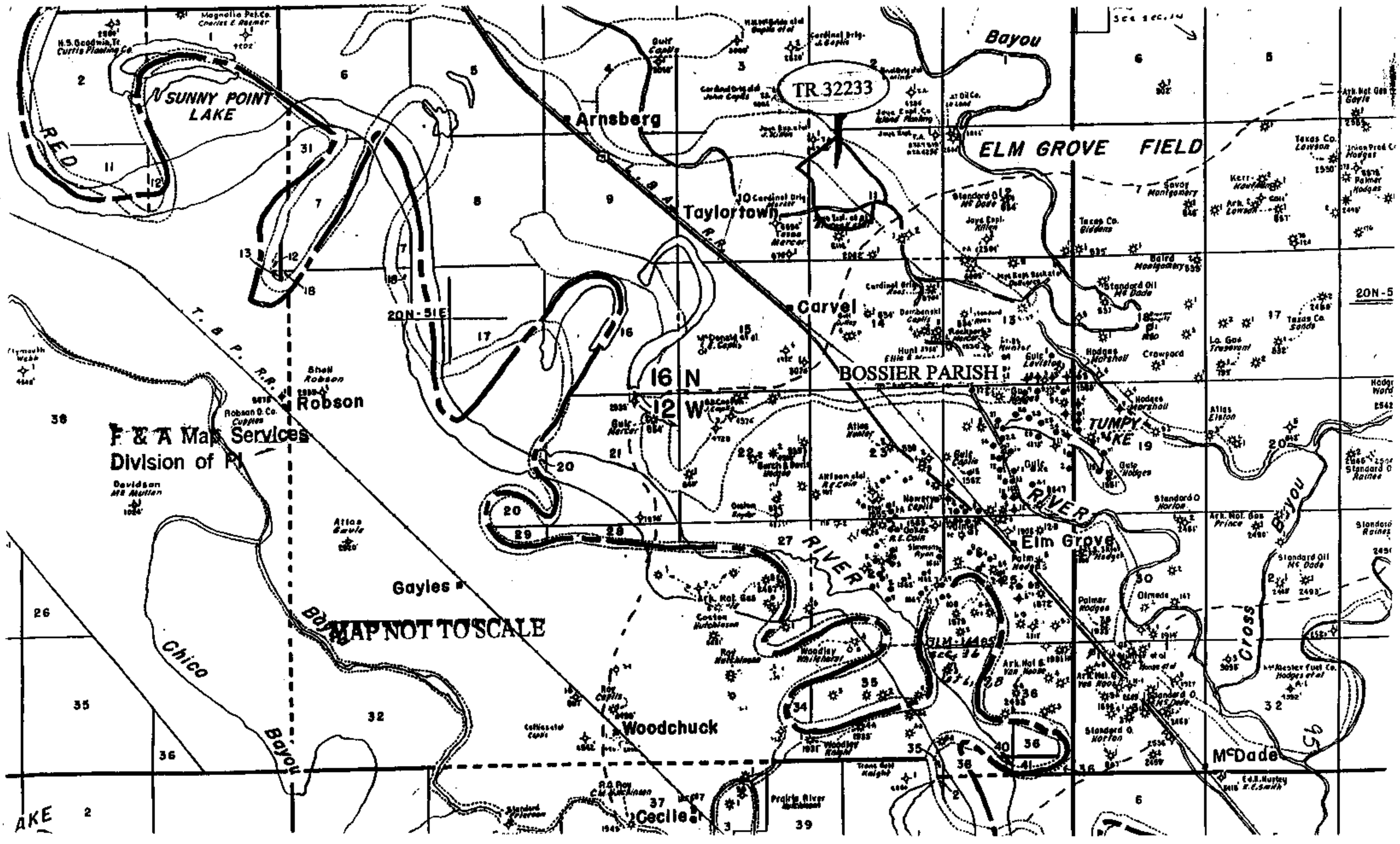

TRACT 32233 - STATE AGENCY - Bossier Parish, Louisiana

A certain tract of land belonging to and not under mineral lease from the Bossier Parish Police Jury, on December 8, 1999, being more fully described as follows: All of the Bossier Parish Police Jury's right, title and interest (50%) in and to all streets and roads as shown on Plat of Ranchtown Subdivision, as recorded in the Conveyance Records of Bossier Parish, Louisiana, in Book 339, Page 75, being part of Sections 2, 10 and 11, Township 16 North, Range 12 West, Bossier Parish, Louisiana, excluding beds and bottoms of all navigable waters, containing approximately **3.6 gross acres** and **1.8 net acres**, as shown outlined in red on a plat on file in the Office of Mineral Resources, Department of Natural Resources.

Applicant: Elm Grove Efforts to Agency and by Resolution of the Bossier Parish Police Jury authorizing the Mineral Board to act in its behalf.

Bidder	Cash Payment	Price / Acre	Rental	Oil	Gas	Other

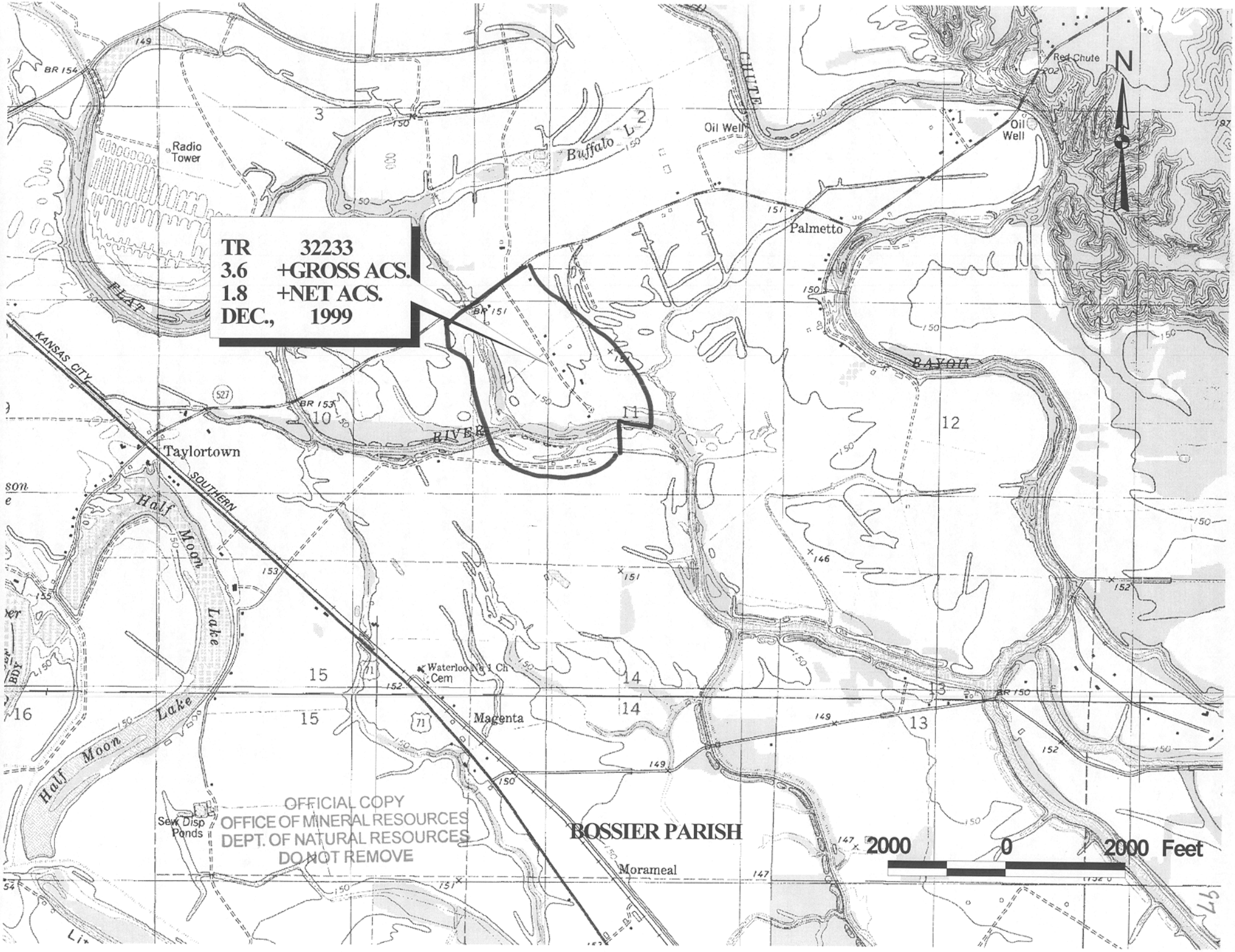
TR 32233
3.6 +GROSS ACS.
1.8 +NET ACS.
DEC., 1999
N
Red Chute
Oil Well
Oil Well
Radio Tower
Buffalo L.
CHUTE
Palmetto
FLAT
BAYOU
RIVER
KANSAS CITY SOUTHERN
Taylortown
Half Moon Lake
Half Moon Lake
Waterloo Bapt Ch Cem
Magenta
Sew Disp Ponds
BOSSIER PARISH
Morameal
OFFICIAL COPY
OFFICE OF MINERAL RESOURCES
DEPT. OF NATURAL RESOURCES
DO NOT REMOVE
2000 0 2000 Feet

NOT TO BE USED WITH A PORTION BID
FOR INFORMATIONAL PURPOSES ONLY !

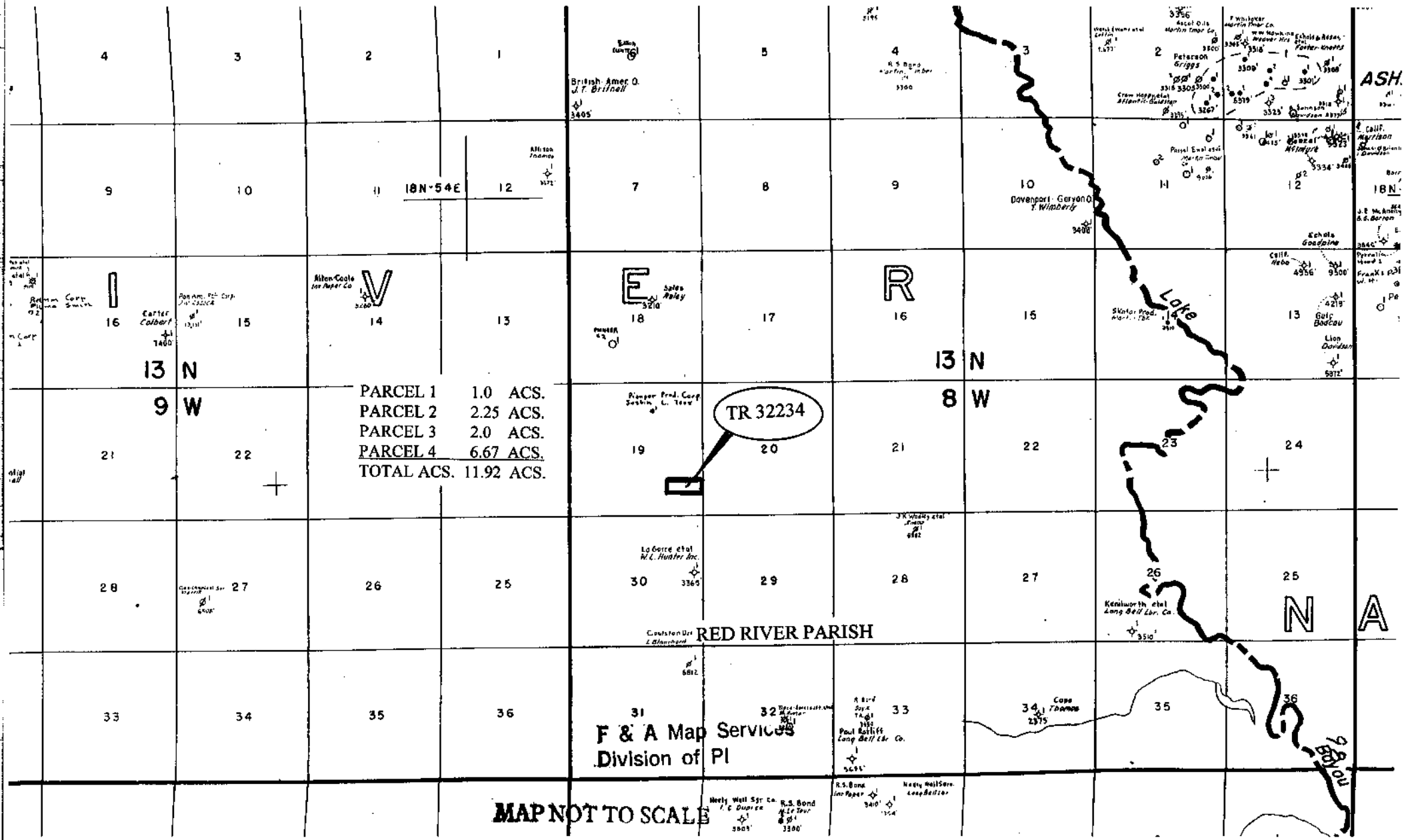

TRACT 32234 - STATE AGENCY - Red River Parish, Louisiana

A certain tract of land belonging to and not under mineral lease from the Red River Parish School Board, on December 8, 1999, being more fully described as follows:

Parcel 1:

1 acre situated in the Southeast Quarter of the Southeast Quarter of Section 19, Township 13 North, Range 8 West, Red River Parish, Louisiana, as per COB 44, page 100, filed in the Office of the Clerk of Court Red River Parish, Louisiana.

Parcel 2:

2.25 acres situated in the Southeast Quarter of the Southeast Quarter of Section 19, Township 13 North, Range 8 West, Red River Parish, Louisiana, as per COB 61, page 559, filed in the Office of the Clerk of Court, Red River Parish, Louisiana.

Parcel 3:

2 acres situated in the Southeast Quarter of the Southeast Quarter of Section 19, Township 13 North, Range 8 West, Red River Parish, Louisiana, as per COB 61, page 560, filed in the Office of the Clerk of Court, Red River Parish, Louisiana.

Parcel 4:

6 2/3 acres situated in the Southeast Quarter of the Southeast Quarter of Section 19, Township 13 North, Range 8 West, Red River Parish, Louisiana, as per COB 81, page 114, filed in the Office of the Clerk of Court, Red River Parish, Louisiana.

The four above described parcels contain in the aggregate **11.92 acres**, excluding beds and bottoms of all navigable waters, as shown outlined in red on a plat on file in the Office of Mineral Resources, Department of Natural Resources.

Applicant: Rippy Oil Company to Agency and by Resolution of the Red River Parish School Board authorizing the Mineral Board to act in its behalf.

Bidder	Cash Payment	Price / Acre	Rental	Oil	Gas	Other

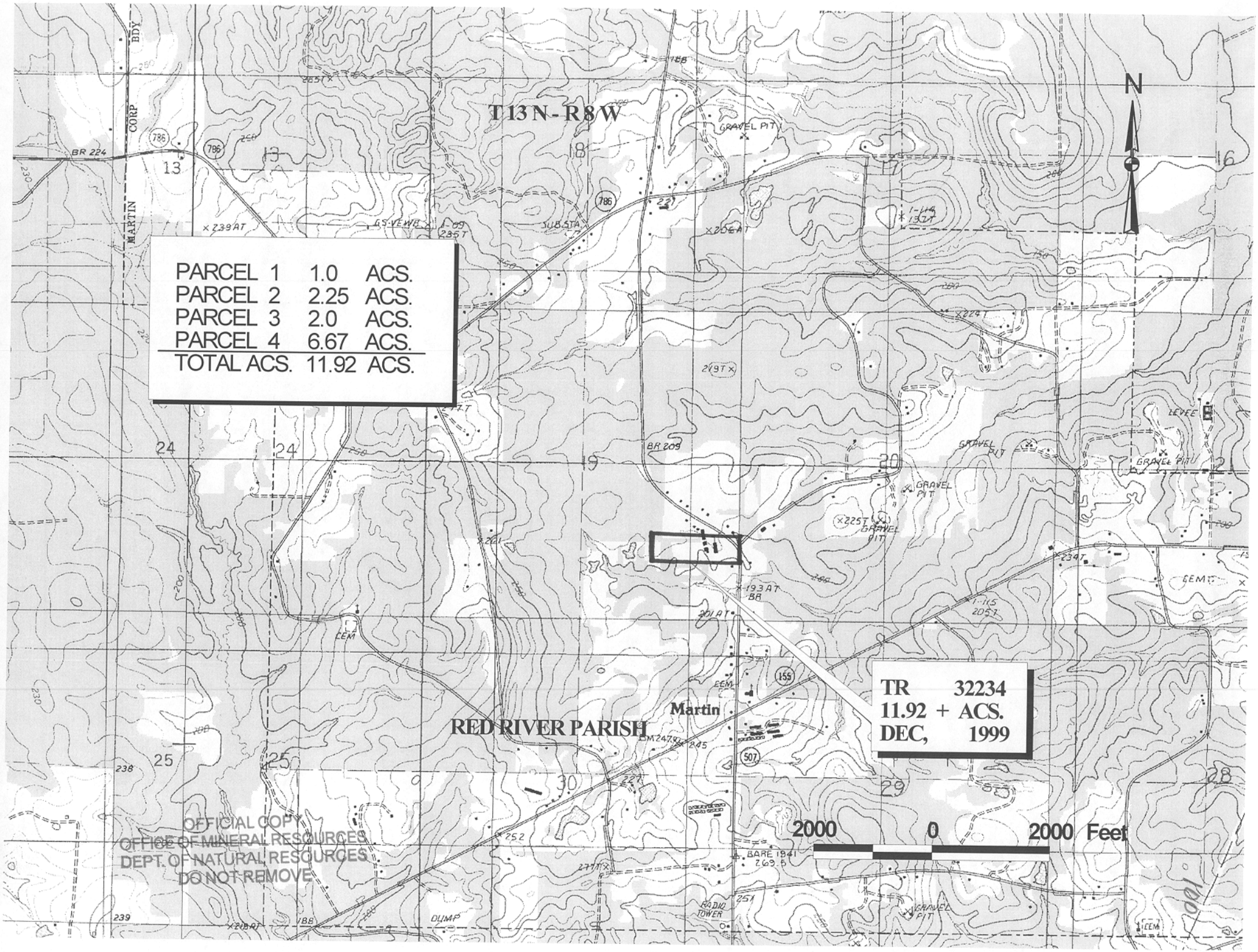
T13N-R8W
PARCEL 1 1.0 ACS.
PARCEL 2 2.25 ACS.
PARCEL 3 2.0 ACS.
PARCEL 4 6.67 ACS.
TOTAL ACS. 11.92 ACS.
TR 32234
11.92 + ACS.
DEC, 1999
RED RIVER PARISH
Martin
2000 0 2000 Feet
N
OFFICIAL COPY
OFFICE OF MINERAL RESOURCES
DEPT. OF NATURAL RESOURCES
DO NOT REMOVE