

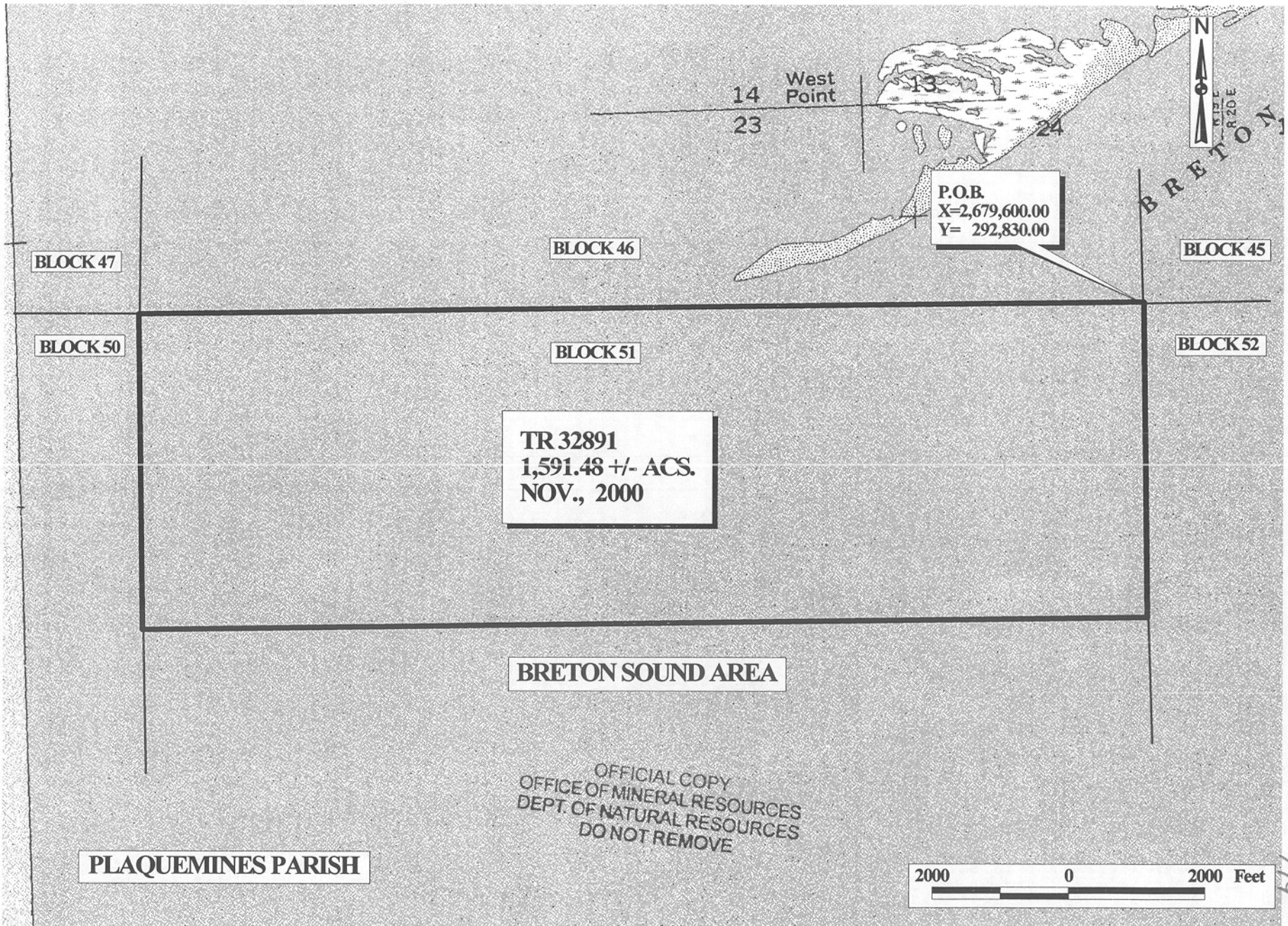
TRACT 32891 - PORTION OF BLOCK 51, BRETON SOUND AREA, Plaquemines Parish, Louisiana

All of the lands now or formerly constituting the beds and bottoms of all water bodies of every nature and description and all islands and other lands formed by accretion or reliction, except tax lands, belonging to the State of Louisiana and not under mineral lease on November 8, 2000, situated in Plaquemines Parish, Louisiana, and more particularly described as follows: Beginning at the Northeast corner of Block 51, Breton Sound Area, having Coordinates of X = 2,679,600.00 and Y = 292,830.00; thence South 4,700.00 feet along the East line of said Block 51 to a point having Coordinates of X = 2,679,600.00 and Y = 288,130.00; thence West 14,750.00 feet to a point West line of said Block 51 having Coordinates of X = 2,664,850.00 and Y = 288,130.00; thence North 4,700.00 feet along said West line of said Block 51 to the Northwest corner of said Block 51 having Coordinates of X = 2,664,850.00 and Y = 292,830.00; thence East 14,750.00 feet along the North line of said Block 51 to the point of beginning, containing approximately **1,591.48 acres**, as shown outlined in red on a plat on file in the Office of Mineral Resources, Department of Natural Resources. All bearings, distances and coordinates are based on Louisiana Coordinate System of 1927 (South Zone).

NOTE: The State of Louisiana does hereby reserve, and this lease shall be subject to, the imprescriptible right of surface use in the nature of a servitude in favor of the Department of Natural Resources, including its Offices and Commissions, for the sole purpose of implementing, constructing, servicing and maintaining approved coastal zone management and/or restoration projects. Utilization of any and all rights derived under this lease by the mineral lessee, its agents, successors or assigns, shall not interfere with nor hinder the reasonable surface use by the Department of Natural Resources, its Offices or Commissions, as hereinabove reserved.

Applicant: Robert A. Schroeder, Inc.

Bidder	Cash Payment	Price / Acre	Rental	Oil	Gas	Other



14 West Point
23

P.O.B.
X=2,679,600.00
Y= 292,830.00

BLOCK 47

BLOCK 46

BLOCK 45

BLOCK 50

BLOCK 51


BLOCK 52

TR 32891
1,591.48 +/- ACS.
NOV., 2000

BRETON SOUND AREA

OFFICIAL COPY
OFFICE OF MINERAL RESOURCES
DEPT. OF NATURAL RESOURCES
DO NOT REMOVE

PLAQUEMINES PARISH



PH

TRACT 32892 - PORTION OF BLOCK 50, BRETON SOUND AREA, Plaquemines Parish, Louisiana

All of the lands now or formerly constituting the beds and bottoms of all water bodies of every nature and description and all islands and other lands formed by accretion or reliction, except tax lands, belonging to the State of Louisiana and not under mineral lease on November 8, 2000, situated in Plaquemines Parish, Louisiana, and more particularly described as follows: Beginning at the Southeast corner of Block 50, Breton Sound Area, having Coordinates of X = 2,664,850.00 and Y = 278,080.00; thence West 10,500.00 feet along the South line of said Block 50 to the Southeast corner of State Lease No. 16393 having Coordinates of X = 2,654,350.00 and Y = 278,080.00; thence along the boundary of said State Lease No. 16393 the following courses: North 2,000.00 feet to a point having Coordinates of X = 2,654,350.00 and Y = 280,080.00; West 3,800.00 feet to a point having Coordinates of X = 2,650,550.00 and Y = 280,080.00; and South 2,000.00 feet to its Southwest corner located on the South line of said Block 50 having Coordinates of X = 2,650,550.00 and Y = 278,080.00; thence West 450.00 feet along the South line of said Block 50 to its Southwest corner having Coordinates of X = 2,650,100.00 and Y = 278,080.00; thence North 7,375.00 feet along the West line of said Block 50 to a point having Coordinates of X = 2,650,100.00 and Y = 285,455.00; thence East 14,750.00 feet to a point on the East line of said Block 50 having Coordinates of X = 2,664,850.00 and Y = 285,455.00; thence South 7,375.00 feet along said East line of said Block 50 to the point of beginning, containing approximately 2,322.80 acres, as shown outlined in red on a plat on file in the Office of Mineral Resources, Department of Natural Resources. All bearings, distances and coordinates are based on Louisiana Coordinate System of 1927 (South Zone).

NOTE: The State of Louisiana does hereby reserve, and this lease shall be subject to, the imprescriptible right of surface use in the nature of a servitude in favor of the Department of Natural Resources, including its Offices and Commissions, for the sole purpose of implementing, constructing, servicing and maintaining approved coastal zone management and/or restoration projects. Utilization of any and all rights derived under this lease by the mineral lessee, its agents, successors or assigns, shall not interfere with nor hinder the reasonable surface use by the Department of Natural Resources, its Offices or Commissions, as hereinabove reserved.

Applicant: Robert A. Schroeder, Inc.

Bidder	Cash Payment	Price / Acre	Rental	Oil	Gas	Other



BLOCK 50

TR 32892
2,322.80 +/- ACS.
NOV., 2000

BLOCK 49

BLOCK 51

SL 16393

BRETON SOUND AREA

MAIN PASS AREA, REVISED

BLOCK 48

SL 16392

P.O.B.
X=2,664,850.00
Y= 278,080.00

BLOCK 46

BLOCK 47

PLAQUEMINES PARISH

OFFICIAL COPY
OFFICE OF MINERAL RESOURCES
DEPT. OF NATURAL RESOURCES
DO NOT REMOVE



9/16

TRACT 32893 - PORTION OF BLOCK 51, BRETON SOUND AREA, Plaquemines Parish, Louisiana

All of the lands now or formerly constituting the beds and bottoms of all water bodies of every nature and description and all islands and other lands formed by accretion or reliction, except tax lands, belonging to the State of Louisiana and not under mineral lease on November 8, 2000, situated in Plaquemines Parish, Louisiana, and more particularly described as follows: Beginning at a point on the East line of Block 51, Breton Sound Area, having Coordinates of X = 2,679,600.00 and Y = 288,130.00; thence South 4,500.00 feet along said East line of said Block 51 to a point having Coordinates of X = 2,679,600.00 and Y = 283,630.00; thence West 14,750.00 feet to a point on the West line of said Block 51 having Coordinates of X = 2,664,850.00 and Y = 283,630.00; thence North 4,500.00 feet along said West line of said Block 51 to a point having Coordinates of X = 2,664,850.00 and Y = 288,130.00; thence East 14,750.00 feet to the point of beginning, containing approximately **1,523.76 acres**, as shown outlined in red on a plat on file in the Office of Mineral Resources, Department of Natural Resources. All bearings, distances and coordinates are based on Louisiana Coordinate System of 1927 (South Zone).

NOTE: The State of Louisiana does hereby reserve, and this lease shall be subject to, the imprescriptible right of surface use in the nature of a servitude in favor of the Department of Natural Resources, including its Offices and Commissions, for the sole purpose of implementing, constructing, servicing and maintaining approved coastal zone management and/or restoration projects. Utilization of any and all rights derived under this lease by the mineral lessee, its agents, successors or assigns, shall not interfere with nor hinder the reasonable surface use by the Department of Natural Resources, its Offices or Commissions, as hereinabove reserved.

Applicant: Robert A. Schroeder, Inc.

Bidder	Cash Payment	Price / Acre	Rental	Oil	Gas	Other



P.O.B.
X=2,679,600.00
Y= 288,130.00

BLOCK 51

TR 32893
1,523.76 +/- ACS.
NOV., 2000

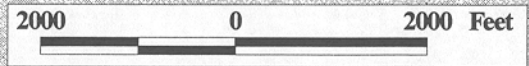
BLOCK 50

BLOCK 52

BRETON SOUND AREA

PLAQUEMINES PARISH

OFFICIAL COPY
OFFICE OF MINERAL RESOURCES
DEPT. OF NATURAL RESOURCES
DO NOT REMOVE



871

TRACT 32894 - PORTION OF BLOCK 51, BRETON SOUND AREA, Plaquemines Parish, Louisiana

All of the lands now or formerly constituting the beds and bottoms of all water bodies of every nature and description and all islands and other lands formed by accretion or reliction, except tax lands, belonging to the State of Louisiana and not under mineral lease on November 8, 2000, situated in Plaquemines Parish, Louisiana, and more particularly described as follows: Beginning at the Southeast corner of Block 51, Breton Sound Area, having Coordinates of X = 2,679,600.00 and Y = 278,080.00; thence West 14,750.00 feet on the South line of said Block 51 to its Southwest corner having Coordinates of X = 2,664,850.00 and Y = 278,080.00; thence North 5,550.00 feet along the West line of said Block 51 to a point having Coordinates of X = 2,664,850.00 and Y = 283,630.00; thence East 14,750.00 feet to a point on the East line of said Block 51 having Coordinates of X = 2,679,600.00 and Y = 283,630.00; thence South 5,550.00 feet to the point of beginning, containing approximately 1,879.30 acres, as shown outlined in red on a plat on file in the Office of Mineral Resources, Department of Natural Resources. All bearings, distances and coordinates are based on Louisiana Coordinate System of 1927 (South Zone).

NOTE: The State of Louisiana does hereby reserve, and this lease shall be subject to, the imprescriptible right of surface use in the nature of a servitude in favor of the Department of Natural Resources, including its Offices and Commissions, for the sole purpose of implementing, constructing, servicing and maintaining approved coastal zone management and/or restoration projects. Utilization of any and all rights derived under this lease by the mineral lessee, its agents, successors or assigns, shall not interfere with nor hinder the reasonable surface use by the Department of Natural Resources, its Offices or Commissions, as hereinabove reserved.

Applicant: Robert A. Schroeder, Inc.

Bidder	Cash Payment	Price / Acre	Rental	Oil	Gas	Other



BLOCK 51

TR 32894
1,879.30 +/- ACS.
NOV., 2000

BLOCK 50

BLOCK 52

BRETON SOUND AREA

MAIN PASS AREA, REVISED

BLOCK 47

BLOCK 45

BLOCK 46


P.O.B.
X=2,679,600.00
Y= 278,080.00

• Oil Well

• Oil Well

PLAQUEMINES PARISH

OFFICIAL COPY
OFFICE OF MINERAL RESOURCES
DEPT. OF NATURAL RESOURCES
DO NOT REMOVE



• Oil Well