

TRACT 35732 - Lafourche Parish, Louisiana

All of the lands now or formerly constituting the beds and bottoms of all water bodies of every nature and description the title of which vests in the State of Louisiana, together with all islands arising therein and other lands formed by accretion or by reliction, where allowed by law, excepting tax adjudicated lands, and not presently under mineral lease on October 8, 2003, situated in Lafourche Parish, Louisiana, and more particularly described as follows: Beginning at the Northwest corner of State Lease No. 17737 having Coordinates of X = 2,276,483.81 and Y = 338,842.88; thence South 12 degrees 09 minutes 09 seconds West 2,500.00 feet on the West line of said State Lease No. 17737 to its Southwest corner having Coordinates of X = 2,275,957.52 and Y = 336,398.90; thence North 77 degrees 50 minutes 51 seconds West 4559.70 feet to a point having Coordinates of X = 2,271,500.00 and Y = 337,358.79; thence North approximately 1,150 feet to the Southeast corner of State Lease No. 16917 having a Coordinate of X = 2,271,500.00; thence North along the East line of said State Lease No. 16917 to its Northeast corner having a Coordinate of X = 2,271,500.00; thence North approximately 1,177 feet to a point having Coordinates of X = 2,271,500.00 and Y = 339,916.11; thence South 77 degrees 50 minutes 50 seconds East 5,098.06 feet to the point of beginning, containing approximately **27 acres**, all as more particularly outlined on a plat on file in the Office of Mineral Resources, Department of Natural Resources. All bearings, distances and coordinates are based on Louisiana Coordinate System of 1927, (North or South Zone), where applicable.

NOTE: The above description of the Tract nominated for lease has been provided and corrected, where required, exclusively by the nomination party. Any mineral lease selected from this Tract and awarded by the Louisiana State Mineral Board shall be without warranty of any kind, either express, implied, or statutory, including, but not limited to, the implied warranties of merchantability and fitness for a particular purpose. Should the mineral lease awarded by the Louisiana State Mineral Board be subsequently modified, cancelled or abrogated due to the existence of conflicting leases, operating agreements, private claims or other future obligations or conditions which may affect all or any portion of the leased Tract, it shall not relieve the Lessee of the obligation to pay any bonus due thereon to the Louisiana State Mineral Board, nor shall the Louisiana State Mineral Board be obligated to refund any consideration paid by the Lessor prior to such modification, cancellation, or abrogation, including, but not limited to, bonuses, rentals and royalties.

NOTE: The State of Louisiana does hereby reserve, and this lease shall be subject to, the imprescriptible right of surface use in the nature of a servitude in favor of the Department of Natural Resources, including its Offices and Commissions, for the sole purpose of implementing, constructing, servicing and maintaining approved coastal zone management and/or restoration projects. Utilization of any and all rights derived under this lease by the mineral lessee, its agents, successors or assigns,

shall not interfere with nor hinder the reasonable surface use by the Department of Natural Resources, its Offices or Commissions, as herein above reserved.

Applicant: Mark A. O'Neal & Associates, Inc.

Bidder	Cash Payment	Price/Acre	Rental	Oil	Gas	Other



LAFOURCHE PARISH

BAYOU LAFOURCHE

P.O.B.
X=2,276,483.81
Y=338,842.88

SL 17737

T17S - R20E

SL 16917

T17S - R19E

SL 1730

TRACT 35733 - Lafourche Parish, Louisiana

All of the lands now or formerly constituting the beds and bottoms of all water bodies of every nature and description the title of which vests in the State of Louisiana, together with all islands arising therein and other lands formed by accretion or by reliction, where allowed by law, excepting tax adjudicated lands, and not presently under mineral lease on October 8, 2003, situated in Lafourche Parish, Louisiana, and more particularly described as follows: Beginning at a point having Coordinates of X = 2,315,499.31 and Y = 275,728.09; thence North 88 degrees 33 minutes 44 seconds East 2,688.26 feet to a point having Coordinates of X = 2,318,186.72 and Y = 275,795.55; thence South 00 degrees 57 minutes 07 seconds East 1,319.31 feet to a point having Coordinates of X = 2,318,208.64 and Y = 274,476.42; thence North 88 degrees 33 minutes 50 seconds East 2,687.15 feet to a point having Coordinates of X = 2,320,894.95 and Y = 274,543.76; thence East 2,723.01 feet to a point having Coordinates of X = 2,323,617.96 and Y = 274,543.76; thence South 3,891.27 feet to a point on the North boundary of State Lease No. 378, as amended, having Coordinates of X = 2,323,617.96 and Y = 270,652.49; thence South 88 degrees 34 minutes 10 seconds West 8,029.07 feet along the said North boundary of said State Lease No. 378, to its most Northern Northwest corner having Coordinates of X = 2,315,591.39 and Y = 270,452.05; thence North 01 degrees 00 minutes 00 seconds West 5,276.84 feet to the point of beginning, **LESS AND EXCEPT**, that portion of State Lease No. 378, as amended, that may lie within the above described tract, containing approximately **94 acres**, all as more particularly outlined on a plat on file in the Office of Mineral Resources, Department of Natural Resources. All bearings, distances and coordinates are based on Louisiana Coordinate System of 1927, (North or South Zone), where applicable.


NOTE: The above description of the Tract nominated for lease has been provided and corrected, where required, exclusively by the nomination party. Any mineral lease selected from this Tract and awarded by the Louisiana State Mineral Board shall be without warranty of any kind, either express, implied, or statutory, including, but not limited to, the implied warranties of merchantability and fitness for a particular purpose. Should the mineral lease awarded by the Louisiana State Mineral Board be subsequently modified, cancelled or abrogated due to the existence of conflicting leases, operating agreements, private claims or other future obligations or conditions which may affect all or any portion of the leased Tract, it shall not relieve the Lessee of the obligation to pay any bonus due thereon to the Louisiana State Mineral Board, nor shall the Louisiana State Mineral Board be obligated to refund any consideration paid by the Lessor prior to such modification, cancellation, or abrogation, including, but not limited to, bonuses, rentals and royalties.

NOTE: The State of Louisiana does hereby reserve, and this lease shall be subject to, the imprescriptible right of surface use in the nature of a servitude in favor of the Department of Natural Resources, including its Offices and Commissions, for the sole purpose of implementing,

constructing, servicing and maintaining approved coastal zone management and/or restoration projects. Utilization of any and all rights derived under this lease by the mineral lessee, its agents, successors or assigns, shall not interfere with nor hinder the reasonable surface use by the Department of Natural Resources, its Offices or Commissions, as herein above reserved.

Applicant: Bradley Broussard Land Services, Inc.

Bidder	Cash Payment	Price/Acre	Rental	Oil	Gas	Other



LAFOURCHE PARISH

CATFISH LAKE

SL 378

T19S - R21E

P.O.B.
X=2,315,499.31
Y=275,728.09

TRACT 35734 - Plaquemines Parish, Louisiana

All of the lands now or formerly constituting the beds and bottoms of all water bodies of every nature and description the title of which vests in the State of Louisiana, together with all islands arising therein and other lands formed by accretion or by reliction, where allowed by law, excepting tax adjudicated lands, and not presently under mineral lease on October 8, 2003, situated in Plaquemines Parish, Louisiana, and more particularly described as follows: Beginning at a point having Coordinates of X = 2,456,800.00 and Y = 271,200.00; thence West 3,500.00 feet to a point having Coordinates of X = 2,453,300.00 and Y = 271,200.00; thence North 1,800.00 feet to a point having Coordinates of X = 2,453,300.00 and Y = 273,000.00; thence East 3,500.00 feet to a point having Coordinates of X = 2,456,800.00 and Y = 273,000.00; thence South 1,800.00 feet to the point of beginning, containing **144.63 acres**, all as more particularly outlined on a plat on file in the Office of Mineral Resources, Department of Natural Resources. All bearings, distances and coordinates are based on Louisiana Coordinate System of 1927, (North or South Zone), where applicable.

NOTE: The above description of the Tract nominated for lease has been provided and corrected, where required, exclusively by the nomination party. Any mineral lease selected from this Tract and awarded by the Louisiana State Mineral Board shall be without warranty of any kind, either express, implied, or statutory, including, but not limited to, the implied warranties of merchantability and fitness for a particular purpose. Should the mineral lease awarded by the Louisiana State Mineral Board be subsequently modified, cancelled or abrogated due to the existence of conflicting leases, operating agreements, private claims or other future obligations or conditions which may affect all or any portion of the leased Tract, it shall not relieve the Lessee of the obligation to pay any bonus due thereon to the Louisiana State Mineral Board, nor shall the Louisiana State Mineral Board be obligated to refund any consideration paid by the Lessor prior to such modification, cancellation, or abrogation, including, but not limited to, bonuses, rentals and royalties.

NOTE: The State of Louisiana does hereby reserve, and this lease shall be subject to, the imprescriptible right of surface use in the nature of a servitude in favor of the Department of Natural Resources, including its Offices and Commissions, for the sole purpose of implementing, constructing, servicing and maintaining approved coastal zone management and/or restoration projects. Utilization of any and all rights derived under this lease by the mineral lessee, its agents, successors or assigns, shall not interfere with nor hinder the reasonable surface use by the Department of Natural Resources, its Offices or Commissions, as herein above reserved.

NOTE: The Department of Wildlife and Fisheries has designated certain areas in the coastal waters of the State of Louisiana as Oyster Seed Bed Areas. The exact location of those Seed Bed Areas must be obtained from

the Department of Wildlife and Fisheries and any work done under a mineral lease from the State of Louisiana may necessarily be conducted in conformity with the rules and regulations promulgated by the said Department of Wildlife and Fisheries for Oyster Seed Bed Areas.

Applicant: Ken Savage & Associates, Inc.


Bidder	Cash Payment	Price/Acre	Rental	Oil	Gas	Other



SL 17377

PLAQUEMINES PARISH

P.O.B.
X=2,456,800.00
Y=271,200.00



SL 17375

BARATARIA BAY

SL 3035



TRACT 35735 - Terrebonne Parish, Louisiana

All of the lands now or formerly constituting the beds and bottoms of all water bodies of every nature and description the title of which vests in the State of Louisiana, together with all islands arising therein and other lands formed by accretion or by reliction, where allowed by law, excepting tax adjudicated lands, and not presently under mineral lease on October 8, 2003, situated in Terrebonne Parish, Louisiana, and more particularly described as follows: Beginning at a point having Coordinates of X = 2,240,407.00 and Y = 258,487.84; thence South 88 degrees 51 minutes 35 seconds West 11,423.95 feet to a point having Coordinates of X = 2,228,985.31 and Y = 258,260.52, said point being on an Eastern boundary of State Lease No. 17233; thence North 09 degrees 48 minutes 00 seconds East 6,983.49 feet on and along said Eastern boundary of said State Lease No. 17233 to a point having Coordinates of X = 2,230,173.98 and Y = 265,142.10, said point being on a Southern boundary of State Lease No. 17688; thence on and along the Southern and Eastern boundaries of said State Lease No. 17688 the following courses and distances, to wit: South 80 degrees 11 minutes 59 seconds East 2,821.01 feet to a point having Coordinates of X = 2,232,953.82 and Y = 264,661.92; and North 09 degrees 48 minutes 00 seconds East 2,500.00 feet to a point having Coordinates of X = 2,233,379.34 and Y = 267,125.44; thence East 7,027.66 feet to a point having Coordinates of X = 2,240,407.00 and Y = 267,125.44; thence South 8,637.60 feet to the point of beginning, containing approximately **134 acres**, all as more particularly outlined on a plat on file in the Office of Mineral Resources, Department of Natural Resources. All bearings, distances and coordinates are based on Louisiana Coordinate System of 1927, (North or South Zone), where applicable.

NOTE: The above description of the Tract nominated for lease has been provided and corrected, where required, exclusively by the nomination party. Any mineral lease selected from this Tract and awarded by the Louisiana State Mineral Board shall be without warranty of any kind, either express, implied, or statutory, including, but not limited to, the implied warranties of merchantability and fitness for a particular purpose. Should the mineral lease awarded by the Louisiana State Mineral Board be subsequently modified, cancelled or abrogated due to the existence of conflicting leases, operating agreements, private claims or other future obligations or conditions which may affect all or any portion of the leased Tract, it shall not relieve the Lessee of the obligation to pay any bonus due thereon to the Louisiana State Mineral Board, nor shall the Louisiana State Mineral Board be obligated to refund any consideration paid by the Lessor prior to such modification, cancellation, or abrogation, including, but not limited to, bonuses, rentals and royalties.

NOTE: The State of Louisiana does hereby reserve, and this lease shall be subject to, the imprescriptible right of surface use in the nature of a servitude in favor of the Department of Natural Resources, including its Offices and Commissions, for the sole purpose of implementing, constructing, servicing and maintaining approved coastal zone management

and/or restoration projects. Utilization of any and all rights derived under this lease by the mineral lessee, its agents, successors or assigns, shall not interfere with nor hinder the reasonable surface use by the Department of Natural Resources, its Offices or Commissions, as herein above reserved.

NOTE: The Department of Wildlife and Fisheries has designated certain areas in the coastal waters of the State of Louisiana as Oyster Seed Bed Areas. The exact location of those Seed Bed Areas must be obtained from the Department of Wildlife and Fisheries and any work done under a mineral lease from the State of Louisiana may necessarily be conducted in conformity with the rules and regulations promulgated by the said Department of Wildlife and Fisheries for Oyster Seed Bed Areas.

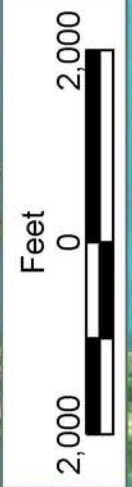
Applicant: Robert A. Schroeder, Inc.

Bidder	Cash Payment	Price/Acre	Rental	Oil	Gas	Other



MADISON BAY

P.O.B.
X=2,240,407.00
Y=258,487.84



S.L. 15889

BAYOU TERREBONNE

T19S - R18E

S.L. 17688

TERREBONNE PARISH

S.L. 17233

BAYOU LA CACHE

Office of Mineral Resources, Acres: 134 Tract Number: 35735

TRACT 35736 - Terrebonne Parish, Louisiana

All of the lands now or formerly constituting the beds and bottoms of all water bodies of every nature and description the title of which vests in the State of Louisiana, together with all islands arising therein and other lands formed by accretion or by reliction, where allowed by law, excepting tax adjudicated lands, and not presently under mineral lease on October 8, 2003, situated in Terrebonne Parish, Louisiana, and more particularly described as follows: Beginning at a point having Coordinates of X = 2,251,516.63 and Y = 258,708.98; thence North 01 degrees 11 minutes 43 seconds West 2,000.00 feet to a point having Coordinates of X = 2,251,474.91 and Y = 260,708.55; thence North 88 degrees 51 minutes 35 seconds East 1,500.00 feet to a point having Coordinates of X = 2,252,974.61 and Y = 260,738.40; thence South 01 degrees 11 minutes 43 seconds East 2,000.00 feet to a point having Coordinates of X = 2,253,016.33 and Y = 258,738.84; thence South 88 degrees 51 minutes 35 seconds West 953.55 feet to a point having Coordinates of X = 2,252,062.97 and Y = 258,719.86; thence South 88 degrees 51 minutes 35 seconds West 546.45 feet to the point of beginning, **LESS AND EXCEPT**, if any, those portions of State Lease No. 328, as amended, that may lie within the above described tract, containing approximately **30 acres**, all as more particularly outlined on a plat on file in the Office of Mineral Resources, Department of Natural Resources. All bearings, distances and coordinates are based on Louisiana Coordinate System of 1927, (North or South Zone), where applicable.

NOTE: The above description of the Tract nominated for lease has been provided and corrected, where required, exclusively by the nomination party. Any mineral lease selected from this Tract and awarded by the Louisiana State Mineral Board shall be without warranty of any kind, either express, implied, or statutory, including, but not limited to, the implied warranties of merchantability and fitness for a particular purpose. Should the mineral lease awarded by the Louisiana State Mineral Board be subsequently modified, cancelled or abrogated due to the existence of conflicting leases, operating agreements, private claims or other future obligations or conditions which may affect all or any portion of the leased Tract, it shall not relieve the Lessee of the obligation to pay any bonus due thereon to the Louisiana State Mineral Board, nor shall the Louisiana State Mineral Board be obligated to refund any consideration paid by the Lessor prior to such modification, cancellation, or abrogation, including, but not limited to, bonuses, rentals and royalties.

NOTE: The State of Louisiana does hereby reserve, and this lease shall be subject to, the imprescriptible right of surface use in the nature of a servitude in favor of the Department of Natural Resources, including its Offices and Commissions, for the sole purpose of implementing, constructing, servicing and maintaining approved coastal zone management and/or restoration projects. Utilization of any and all rights derived under this lease by the mineral lessee, its agents, successors or assigns, shall not interfere with nor hinder the reasonable surface use by the

Department of Natural Resources, its Offices or Commissions, as herein above reserved.

Applicant: Bradley Broussard Land Services, Inc.

Bidder	Cash Payment	Price/Acre	Rental	Oil	Gas	Other




TERREBONNE PARISH

MADISON BAY

T19S - R19E

T20S - R19E

SL 328



P.O.B.
X=2,251,516.63
Y=258,708.98

TRACT 35737 - Terrebonne Parish, Louisiana

All of the lands now or formerly constituting the beds and bottoms of all water bodies of every nature and description the title of which vests in the State of Louisiana, together with all islands arising therein and other lands formed by accretion or by reliction, where allowed by law, excepting tax adjudicated lands, and not presently under mineral lease on October 8, 2003, situated in Terrebonne Parish, Louisiana, and more particularly described as follows: Beginning at a point having Coordinates of X = 2,236,958.12 and Y = 258,419.20; thence South 01 degrees 12 minutes 01 seconds East 4,296.21 feet to a point having Coordinates of X = 2,237,048.11 and Y = 254,123.93; thence West 30.57 feet to a point having Coordinates of X = 2,237,017.54 and Y = 254,123.93, said point being on the Northern boundary of the BIG 2 RA SUA, as established by Louisiana Office of Conservation Order No. 416 YY, dated effective on and after March 12, 1996; thence on and along the Northern, Western and Southern boundaries of said BIG 2 RA SUA the following courses and distances, to wit: On a curve to the right having a radius of 11,000.00 feet and an arc length of 968.16 feet to a point having Coordinates of X = 2,236,050.00 and Y = 254,148.50; On a curve to the left having a radius of 3,940.00 feet and an arc length of 850.78 feet to a point having Coordinates of X = 2,235,202.06 and Y = 254,103.62; on a curve to the left having a radius of 2,050.00 feet and an arc length of 1,207.88 feet to a point having Coordinates of X = 2,234,119.05 and Y = 253,609.31; on a curve to the left having a radius of 3,600.00 feet and an arc length of 1,215.81 feet to a point having Coordinates of X = 2,233,392.62 and Y = 252,641.58; South 27 degrees 53 minutes 42 seconds West 289.50 feet to a point having Coordinates of X = 2,233,257.18 and Y = 252,385.72; on a curve to the left having a radius of 25,000.00 feet and an arc length of 2,233.55 feet to a point having Coordinates of X = 2,232,281.02 and Y = 250,377.60; and South 42 degrees 45 minutes 25 seconds East 358.62 feet to a point having Coordinates of X = 2,232,524.48 and Y = 250,114.29; thence South 5,966.66 feet to a point having Coordinates of X = 2,232,524.48 and Y = 244,147.62; thence West 4,509.63 feet to a point having Coordinates of X = 2,228,014.85 and Y = 244,147.62, said point being on an Eastern boundary of State Lease No. 16446; thence on and along the Eastern and Northern boundaries of said State Lease No. 16446 the following courses and distances, to wit: North 04 degrees 06 minutes 07 seconds East 2,500.00 feet to a point having Coordinates of X = 2,228,193.68 and Y = 246,641.22; North 04 degrees 05 minutes 58 seconds East 88.41 feet to a point having Coordinates of X = 2,228,200.00 and Y = 246,729.40; and North 80 degrees 11 minutes 58 seconds West 1,188.87 feet to a point having Coordinates of X = 2,227,028.48 and Y = 246,931.77, said point being on an Eastern boundary of State Lease No. 17233; thence North 09 degrees 48 minutes 00 seconds East 11,496.51 feet on and along said Eastern boundary of said State Lease No. 17233 to a point having Coordinates of X = 2,228,985.31 and Y = 258,260.52; thence North 88 degrees 51 minutes 35 seconds East 7,974.39 feet to the point of beginning, containing approximately **933.08 acres**, all as more particularly outlined on a plat on file in the Office of Mineral Resources, Department of Natural Resources. All bearings,

distances and coordinates are based on Louisiana Coordinate System of 1927, (North or South Zone), where applicable.

NOTE: The above description of the Tract nominated for lease has been provided and corrected, where required, exclusively by the nomination party. Any mineral lease selected from this Tract and awarded by the Louisiana State Mineral Board shall be without warranty of any kind, either express, implied, or statutory, including, but not limited to, the implied warranties of merchantability and fitness for a particular purpose. Should the mineral lease awarded by the Louisiana State Mineral Board be subsequently modified, cancelled or abrogated due to the existence of conflicting leases, operating agreements, private claims or other future obligations or conditions which may affect all or any portion of the leased Tract, it shall not relieve the Lessee of the obligation to pay any bonus due thereon to the Louisiana State Mineral Board, nor shall the Louisiana State Mineral Board be obligated to refund any consideration paid by the Lessor prior to such modification, cancellation, or abrogation, including, but not limited to, bonuses, rentals and royalties.

NOTE: The State of Louisiana does hereby reserve, and this lease shall be subject to, the imprescriptible right of surface use in the nature of a servitude in favor of the Department of Natural Resources, including its Offices and Commissions, for the sole purpose of implementing, constructing, servicing and maintaining approved coastal zone management and/or restoration projects. Utilization of any and all rights derived under this lease by the mineral lessee, its agents, successors or assigns, shall not interfere with nor hinder the reasonable surface use by the Department of Natural Resources, its Offices or Commissions, as herein above reserved.

NOTE: The Department of Wildlife and Fisheries has designated certain areas in the coastal waters of the State of Louisiana as Oyster Seed Bed Areas. The exact location of those Seed Bed Areas must be obtained from the Department of Wildlife and Fisheries and any work done under a mineral lease from the State of Louisiana may necessarily be conducted in conformity with the rules and regulations promulgated by the said Department of Wildlife and Fisheries for Oyster Seed Bed Areas.

Applicant: Robert A. Schroeder, Inc.

Bidder	Cash Payment	Price/Acre	Rental	Oil	Gas	Other



P.O.B.
X=2,236,958.12
Y=258,419.20



MADISON BAY

T20S - R18E

TERREBONNE PARISH

T19S - R18E

BAYOU TERREBONNE

SL 17233

SL 16446

TRACT 35738 - Terrebonne Parish, Louisiana

All of the lands now or formerly constituting the beds and bottoms of all water bodies of every nature and description the title of which vests in the State of Louisiana, together with all islands arising therein and other lands formed by accretion or by reliction, where allowed by law, excepting tax adjudicated lands, and not presently under mineral lease on October 8, 2003, situated in Terrebonne Parish, Louisiana, and more particularly described as follows: Beginning at a point having Coordinates of X = 2,252,062.97 and Y = 258,719.86; thence South 01 degrees 00 minutes 00 seconds East 2,300.00 feet to a point having Coordinates of X = 2,252,103.12 and Y = 256,420.21; thence South 88 degrees 51 minutes 35 seconds West 3,442.21 feet to a point on the boundary of State Lease No. 14211, as amended, having Coordinates of X = 2,248,661.59 and Y = 256,351.71; thence along said boundary of said State Lease No. 14211 the following courses: Northerly 312.87 feet along a curve to the left having a radius of 2,500.00 feet whose chord bears North 20 degrees 49 minutes 26 seconds East 312.66 feet to a point having Coordinates of X = 2,248,772.74 and Y = 256,643.95; Northerly 800.51 feet along a curve to the left having a radius of 700.00 feet whose chord bears North 15 degrees 31 minutes 22 seconds West 757.60 feet to a point having Coordinates of X = 2,248,569.99 and Y = 257,373.92; Westerly 2,007.86 feet along a curve to the left having a radius of 2,000.00 feet whose chord bears North 77 degrees 02 minutes 41 seconds West 1,924.59 feet to a point having Coordinates of X = 2,246,694.39 and Y = 257,805.39; Westerly 289.01 feet along a curve to the left having a radius of 4,300.00 feet whose chord bears South 72 degrees 16 minutes 10 seconds West 288.96 feet to a point having Coordinates of X = 2,246,419.16 and Y = 257,717.39, being also the Southeast corner of State Lease No. 17567; thence North 01 degrees 14 minutes 08 seconds West 889.96 feet along the Eastern boundary of said State Lease No. 17567 to its Northeast Corner, having Coordinates of X = 2,246,399.97 and Y = 258,607.14; thence North 88 degrees 51 minutes 35 seconds East 384.13 feet to a point having Coordinates of X = 2,246,784.02 and Y = 258,614.78; thence North 88 degrees 51 minutes 35 seconds East 5,280.00 feet to the point of beginning, **LESS AND EXCEPT**, if any, those portions of State Lease No. 328, as amended, State Lease No. 17567 and State Lease No. 14211, as amended, that may lie within the above described tract, containing approximately **205 acres**, , all as more particularly outlined on a plat on file in the Office of Mineral Resources, Department of Natural Resources. All bearings, distances and coordinates are based on Louisiana Coordinate System of 1927, (North or South Zone), where applicable.

NOTE: Pursuant to a Compromise Agreement entered into by and between the State of Louisiana and FINA Oil and Chemical Company effective April 1, 1993, all production derived from and ascribed to water bottoms within this tract shall be allocable in the following proportions, to-wit: State of Louisiana - 67.72% and FINA - 32.28%. The Compromise Agreement in question in no way abrogates or diminishes the title claim to said property by the State of Louisiana, but rather pertains only to allocation

of production from said property under a State of Louisiana mineral lease on the water bottoms within said tract.

NOTE: The above description of the Tract nominated for lease has been provided and corrected, where required, exclusively by the nomination party. Any mineral lease selected from this Tract and awarded by the Louisiana State Mineral Board shall be without warranty of any kind, either express, implied, or statutory, including, but not limited to, the implied warranties of merchantability and fitness for a particular purpose. Should the mineral lease awarded by the Louisiana State Mineral Board be subsequently modified, cancelled or abrogated due to the existence of conflicting leases, operating agreements, private claims or other future obligations or conditions which may affect all or any portion of the leased Tract, it shall not relieve the Lessee of the obligation to pay any bonus due thereon to the Louisiana State Mineral Board, nor shall the Louisiana State Mineral Board be obligated to refund any consideration paid by the Lessor prior to such modification, cancellation, or abrogation, including, but not limited to, bonuses, rentals and royalties.

NOTE: The State of Louisiana does hereby reserve, and this lease shall be subject to, the imprescriptible right of surface use in the nature of a servitude in favor of the Department of Natural Resources, including its Offices and Commissions, for the sole purpose of implementing, constructing, servicing and maintaining approved coastal zone management and/or restoration projects. Utilization of any and all rights derived under this lease by the mineral lessee, its agents, successors or assigns, shall not interfere with nor hinder the reasonable surface use by the Department of Natural Resources, its Offices or Commissions, as herein above reserved.

NOTE: The Department of Wildlife and Fisheries has designated certain areas in the coastal waters of the State of Louisiana as Oyster Seed Bed Areas. The exact location of those Seed Bed Areas must be obtained from the Department of Wildlife and Fisheries and any work done under a mineral lease from the State of Louisiana may necessarily be conducted in conformity with the rules and regulations promulgated by the said Department of Wildlife and Fisheries for Oyster Seed Bed Areas.

Applicant: Bradley Broussard Land Services, Inc.

Bidder	Cash Payment	Price/ Acre	Rental	Oil	Gas	Other



P.O.B.
X=2,252,062.97
Y=258,719.86

TERREBONNE PARISH

T19S - R19E

MADISON BAY

T20S - R19E

SL 328

SL 14211

SL 17536

SL 17567

TRACT 35739 - Terrebonne Parish, Louisiana

All of the lands now or formerly constituting the beds and bottoms of all water bodies of every nature and description the title of which vests in the State of Louisiana, together with all islands arising therein and other lands formed by accretion or by reliction, where allowed by law, excepting tax adjudicated lands, and not presently under mineral lease on October 8, 2003, situated in Terrebonne Parish, Louisiana, and more particularly described as follows: Beginning at a point having Coordinates of X = 2,252,062.97 and Y = 258,719.86; thence North 88 degrees 51 minutes 35 seconds East 2,640.00 feet to a point having Coordinates of X = 2,254,702.45 and Y = 258,772.39; thence South 01 degrees 00 minutes 00 seconds East 5,280.00 feet to a point having Coordinates of X = 2,254,794.61 and Y = 253,493.20; thence South 88 degrees 51 minutes 35 seconds West 2,640.00 feet to a point having Coordinates of X = 2,252,155.13 and Y = 253,440.66; thence North 01 degrees 00 minutes 00 seconds West 5,280.00 feet to the point of beginning, **LESS AND EXCEPT**, if any, those portions of State Lease No. 328, as amended, that may lie within the above described tract, containing approximately **187 acres**, all as more particularly outlined on a plat on file in the Office of Mineral Resources, Department of Natural Resources. All bearings, distances and coordinates are based on Louisiana Coordinate System of 1927, (North or South Zone), where applicable.

NOTE: Pursuant to a Compromise Agreement entered into by and between the State of Louisiana and FINA Oil and Chemical Company effective April 1, 1993, all production derived from and ascribed to water bottoms within this tract shall be allocable in the following proportions, to-wit: State of Louisiana - 67.72% and FINA - 32.28%. The Compromise Agreement in question in no way abrogates or diminishes the title claim to said property by the State of Louisiana, but rather pertains only to allocation of production from said property under a State of Louisiana mineral lease on the water bottoms within said tract.


NOTE: The above description of the Tract nominated for lease has been provided and corrected, where required, exclusively by the nomination party. Any mineral lease selected from this Tract and awarded by the Louisiana State Mineral Board shall be without warranty of any kind, either express, implied, or statutory, including, but not limited to, the implied warranties of merchantability and fitness for a particular purpose. Should the mineral lease awarded by the Louisiana State Mineral Board be subsequently modified, cancelled or abrogated due to the existence of conflicting leases, operating agreements, private claims or other future obligations or conditions which may affect all or any portion of the leased Tract, it shall not relieve the Lessee of the obligation to pay any bonus due thereon to the Louisiana State Mineral Board, nor shall the Louisiana State Mineral Board be obligated to refund any consideration paid by the Lessor prior to such modification, cancellation, or abrogation, including, but not limited to, bonuses, rentals and royalties.

NOTE: The State of Louisiana does hereby reserve, and this lease shall be subject to, the imprescriptible right of surface use in the nature of a servitude in favor of the Department of Natural Resources, including its Offices and Commissions, for the sole purpose of implementing, constructing, servicing and maintaining approved coastal zone management and/or restoration projects. Utilization of any and all rights derived under this lease by the mineral lessee, its agents, successors or assigns, shall not interfere with nor hinder the reasonable surface use by the Department of Natural Resources, its Offices or Commissions, as herein above reserved.

NOTE: The Department of Wildlife and Fisheries has designated certain areas in the coastal waters of the State of Louisiana as Oyster Seed Bed Areas. The exact location of those Seed Bed Areas must be obtained from the Department of Wildlife and Fisheries and any work done under a mineral lease from the State of Louisiana may necessarily be conducted in conformity with the rules and regulations promulgated by the said Department of Wildlife and Fisheries for Oyster Seed Bed Areas.

Applicant: Bradley Broussard Land Services, Inc.

Bidder	Cash Payment	Price/Acre	Rental	Oil	Gas	Other



T19S - R19E

T20S - R19E



P.O.B.
X=2,252,062.97
Y=258,719.86

SL 328

MADISON BAY

TERREBONNE PARISH

TRACT 35740 - Terrebonne Parish, Louisiana

All of the lands now or formerly constituting the beds and bottoms of all water bodies of every nature and description the title of which vests in the State of Louisiana, together with all islands arising therein and other lands formed by accretion or by reliction, where allowed by law, excepting tax adjudicated lands, and not presently under mineral lease on October 8, 2003, situated in Terrebonne Parish, Louisiana, and more particularly described as follows: Beginning at a point having Coordinates of X = 2,252,155.13 and Y = 253,440.66; thence South 88 degrees 51 minutes 35 seconds West 5,280.01 feet to a point having Coordinates of X = 2,246,876.17 and Y = 253,335.58; thence North 01 degrees 00 minutes 00 seconds West 1,335.46 feet to a point on the boundary of State Lease No. 14211, as amended, having Coordinates of X = 2,246,852.86 and Y = 254,670.84; thence along said boundary of said State Lease No. 14211 the following courses: Northeasterly 1,516.62 feet along a curve to the left having a radius of 6,000.00 feet whose chord bears North 54 degrees 26 minutes 49 seconds East 1,512.59 feet to a point having Coordinates of X = 2,248,083.47 and Y = 255,550.34; Northeasterly 994.68 feet along a curve to the left having a radius of 2,500.00 feet whose chord bears North 35 degrees 48 minutes 27 seconds East 988.14 feet to a point having Coordinates of X = 2,248,661.59 and Y = 256,351.71; thence North 88 degrees 51 minutes 35 seconds East 3,442.21 feet to a point having Coordinates of X = 2,252,103.12 and Y = 256,420.21; thence South 01 degrees 00 minutes 00 seconds East 2,980.00 feet to the point of beginning, **LESS AND EXCEPT**, if any, those portions of State Lease No. 14211, as amended, that may lie within the above described tract, containing approximately **233 acres**, all as more particularly outlined on a plat on file in the Office of Mineral Resources, Department of Natural Resources. All bearings, distances and coordinates are based on Louisiana Coordinate System of 1927, (North or South Zone), where applicable.

NOTE: Pursuant to a Compromise Agreement entered into by and between the State of Louisiana and FINA Oil and Chemical Company effective April 1, 1993, all production derived from and ascribed to water bottoms within this tract shall be allocable in the following proportions, to-wit: State of Louisiana - 67.72% and FINA - 32.28%. The Compromise Agreement in question in no way abrogates or diminishes the title claim to said property by the State of Louisiana, but rather pertains only to allocation of production from said property under a State of Louisiana mineral lease on the water bottoms within said tract.

NOTE: The above description of the Tract nominated for lease has been provided and corrected, where required, exclusively by the nomination party. Any mineral lease selected from this Tract and awarded by the Louisiana State Mineral Board shall be without warranty of any kind, either express, implied, or statutory, including, but not limited to, the implied warranties of merchantability and fitness for a particular purpose. Should the mineral lease awarded by the Louisiana State Mineral Board be subsequently modified, cancelled or abrogated due to the

existence of conflicting leases, operating agreements, private claims or other future obligations or conditions which may affect all or any portion of the leased Tract, it shall not relieve the Lessee of the obligation to pay any bonus due thereon to the Louisiana State Mineral Board, nor shall the Louisiana State Mineral Board be obligated to refund any consideration paid by the Lessor prior to such modification, cancellation, or abrogation, including, but not limited to, bonuses, rentals and royalties.

NOTE: The State of Louisiana does hereby reserve, and this lease shall be subject to, the imprescriptible right of surface use in the nature of a servitude in favor of the Department of Natural Resources, including its Offices and Commissions, for the sole purpose of implementing, constructing, servicing and maintaining approved coastal zone management and/or restoration projects. Utilization of any and all rights derived under this lease by the mineral lessee, its agents, successors or assigns, shall not interfere with nor hinder the reasonable surface use by the Department of Natural Resources, its Offices or Commissions, as herein above reserved.

NOTE: The Department of Wildlife and Fisheries has designated certain areas in the coastal waters of the State of Louisiana as Oyster Seed Bed Areas. The exact location of those Seed Bed Areas must be obtained from the Department of Wildlife and Fisheries and any work done under a mineral lease from the State of Louisiana may necessarily be conducted in conformity with the rules and regulations promulgated by the said Department of Wildlife and Fisheries for Oyster Seed Bed Areas.

Applicant: Bradley Broussard Land Services, Inc.

Bidder	Cash Payment	Price/Acre	Rental	Oil	Gas	Other



P.O.B
X=2,252,155.13
Y=253,440.66

T20S - R19E

TERREBONNE PARISH

MADISON BAY

SL 14211

SL 17567

TRACT 35741 - Portion of Block 51, West Delta Area, Plaquemines Parish, Louisiana

All of the lands now or formerly constituting the beds and bottoms of all water bodies of every nature and description the title of which vests in the State of Louisiana, together with all islands arising therein and other lands formed by accretion or by reliction, where allowed by law, excepting tax adjudicated lands, and not presently under mineral lease on October 8, 2003, situated in Plaquemines Parish, Louisiana, and more particularly described as follows: Beginning at the Southeast corner of Block 51, West Delta Area having Coordinates of X = 2,620,902.00 and Y = 144,676.30; thence West 5,444.53 feet on the South line of said Block 51 to a point having Coordinates of X = 2,615,457.47 and Y = 144,676.30; thence Northerly 10,019.67 feet on a straight line to a point on the North line of said Block 51, also being the South line of State Lease No. 192, as amended, having Coordinates of X = 2,615,451.75 and Y = 154,695.97; thence North 89 degrees 03 minutes 12 seconds East 5,450.99 feet to the Northeast corner of said Block 51 having Coordinates of X = 2,620,902.00 and Y = 154,786.02; thence South 10,109.72 feet on the East line of said Block 51 to the point of beginning, **LESS AND EXCEPT** all that portion of State Lease No. 192, as amended, if any, that may lie within the above described tract, containing approximately **1,258.64 acres**, all as more particularly outlined on a plat on file in the Office of Mineral Resources, Department of Natural Resources. All bearings, distances and coordinates are based on Louisiana Coordinate System of 1927, (North or South Zone), where applicable.

NOTE: The above description of the Tract nominated for lease has been provided and corrected, where required, exclusively by the nomination party. Any mineral lease selected from this Tract and awarded by the Louisiana State Mineral Board shall be without warranty of any kind, either express, implied, or statutory, including, but not limited to, the implied warranties of merchantability and fitness for a particular purpose. Should the mineral lease awarded by the Louisiana State Mineral Board be subsequently modified, cancelled or abrogated due to the existence of conflicting leases, operating agreements, private claims or other future obligations or conditions which may affect all or any portion of the leased Tract, it shall not relieve the Lessee of the obligation to pay any bonus due thereon to the Louisiana State Mineral Board, nor shall the Louisiana State Mineral Board be obligated to refund any consideration paid by the Lessor prior to such modification, cancellation, or abrogation, including, but not limited to, bonuses, rentals and royalties.

NOTE: The State of Louisiana does hereby reserve, and this lease shall be subject to, the imprescriptible right of surface use in the nature of a servitude in favor of the Department of Natural Resources, including its Offices and Commissions, for the sole purpose of implementing, constructing, servicing and maintaining approved coastal zone management and/or restoration projects. Utilization of any and all rights derived under this lease by the mineral lessee, its agents, successors or assigns,

shall not interfere with nor hinder the reasonable surface use by the Department of Natural Resources, its Offices or Commissions, as herein above reserved.

Applicant: Pinnacle Resources, Inc.

Bidder	Cash Payment	Price/Acre	Rental	Oil	Gas	Other



S.L. 192

WEST BAY

BLOCK WD0051

BLOCK WD0052

WEST DELTA AREA

PLAQUEMINES PARISH

P.O.B.
X=2,620,902.00
Y=144,676.30

S.L. 2549

BLOCK WD0055

BLOCK WD0054

