

TRACT 36570 - Portion of Block 11, West Cameron Area, Revised, Cameron Parish, Louisiana

The beds and bottoms of all water bodies belonging to the State of Louisiana located in that portion of Block 11, West Cameron Area, Revised, together with any present lands formed by accretion to the shoreline, located in Cameron Parish, Louisiana, and not presently under mineral lease on September 8, 2004, the geographical area of which is more fully described as follows: Beginning at the Northeast corner of Block 11, West Cameron Area, Revised, having Coordinates of X = 1,288,145.38 and Y = 403,746.45, thence South 2,577.45 feet along the East line of said Block 11 to a point having Coordinates of X = 1,288,145.38 and Y = 401,169.00, thence West 2,000.00 feet to a point having Coordinates of X = 1,286,145.38 and Y = 401,169.00, thence North 2,296.99 feet to a point having Coordinates of X = 1,286,145.38 and Y = 403,465.99, thence Northeasterly on a straight line to a point having Coordinates of X = 1,286,154 and Y = 403,467, thence Northeasterly on a straight line to the point of beginning, containing approximately **111.90 acres**, all as more particularly outlined on a plat on file in the Office of Mineral Resources, Department of Natural Resources. All bearings, distances and coordinates are based on Louisiana Coordinate System of 1927, (North or South Zone).

NOTE: The above description of the Tract nominated for lease has been provided and corrected, where required, exclusively by the nomination party. Any mineral lease selected from this Tract and awarded by the Louisiana State Mineral Board shall be without warranty of any kind, either express, implied, or statutory, including, but not limited to, the implied warranties of merchantability and fitness for a particular purpose. Should the mineral lease awarded by the Louisiana State Mineral Board be subsequently modified, cancelled or abrogated due to the existence of conflicting leases, operating agreements, private claims or other future obligations or conditions which may affect all or any portion of the leased Tract, it shall not relieve the Lessee of the obligation to pay any bonus due thereon to the Louisiana State Mineral Board, nor shall the Louisiana State Mineral Board be obligated to refund any consideration paid by the Lessor prior to such modification, cancellation, or abrogation, including, but not limited to, bonuses, rentals and royalties.

NOTE: The State of Louisiana does hereby reserve, and this lease shall be subject to, the imprescriptible right of surface use in the nature of a servitude in favor of the Department of Natural Resources, including its Offices and Commissions, for the sole purpose of implementing, constructing, servicing and maintaining approved coastal zone management and/or restoration projects. Utilization of any and all rights derived under this lease by the mineral lessee, its agents, successors or assigns, shall not interfere with nor hinder the reasonable surface use by the Department of Natural Resources, its Offices or Commissions, as herein above reserved.

Applicant: Patrick L. Donohue Petroleum Properties, Inc.

Bidder	Cash Payment	Price/ Acre	Rental	Oil	Gas	Other



CAMERON PARISH

P.O.B.
X=1,288,145.38
Y=403,746.45

SL 16803

WEST CAMERON AREA, REVISED

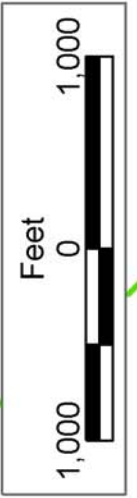
BLOCK WC0010

SL 17307

SL 17090

SL 17089

BLOCK WC0011



TRACT 36571 - Portion of Block 31, West Cameron Area, Revised, Cameron Parish, Louisiana

The beds and bottoms of all water bodies belonging to the State of Louisiana located in that portion of Block 31, West Cameron Area, Revised, together with any present lands formed by accretion to the shoreline, located in Cameron Parish, Louisiana, and not presently under mineral lease on September 8, 2004, the geographical area of which is more fully described as follows: Beginning at a point on the East Line of Block 31, West Cameron Area, Revised, having Coordinates of X = 1,449,191.95 and Y = 385,817.19; thence South 6,785.00 feet on the East line of said Block 31 to its Southeast corner having Coordinates of X = 1,449,191.95 and Y = 379,032.19; thence West 9,012.94 feet on the South line of said Block 31 to a point of intersection on the June 1975 3 mile Decree line, having Coordinates of X = 1,440,179.01 and Y = 379,032.19; thence on the boundary of said 3 mile Decree line, the following courses: Northwesterly on a straight line to a point having Coordinates of X = 1,437,906.00 and Y = 380,003.00 and Northwesterly on a straight line to a point of intersection with the West line of said Block 31 having Coordinates of X = 1,435,725.86 and Y = 380,827.26; thence North 4,989.93 feet on the West line of said Block 31 to a point having Coordinates of X = 1,435,725.86 and Y = 385,817.19; thence East 13,466.09 feet to the point of beginning, containing approximately **2,002.96 acres, LESS AND EXCEPT** that portion thereof, if any, lying seaward of the line three nautical miles from the coast line of Louisiana, as said three mile line has been decreed by the Supreme Court of the United States, as determined by a Special Master appointed therein, in litigation styled **United States v. State of Louisiana et al No. 9 Original**, in 1975, all as more particularly outlined on a plat in the Office of Mineral Resources, Department of Natural Resources. All bearings, distances and coordinates are based on the Louisiana Coordinate System of 1927, (South Zone).

NOTE: The above description of the Tract nominated for lease has been provided and corrected, where required, exclusively by the nomination party. Any mineral lease selected from this Tract and awarded by the Louisiana State Mineral Board shall be without warranty of any kind, either express, implied, or statutory, including, but not limited to, the implied warranties of merchantability and fitness for a particular purpose. Should the mineral lease awarded by the Louisiana State Mineral Board be subsequently modified, cancelled or abrogated due to the existence of conflicting leases, operating agreements, private claims or other future obligations or conditions which may affect all or any portion of the leased Tract, it shall not relieve the Lessee of the obligation to pay any bonus due thereon to the Louisiana State Mineral Board, nor shall the Louisiana State Mineral Board be obligated to refund any consideration paid by the Lessor prior to such modification, cancellation, or abrogation, including, but not limited to, bonuses, rentals and royalties.

NOTE: The State of Louisiana does hereby reserve, and this lease shall be subject to, the imprescriptible right of surface use in the nature of a

servitude in favor of the Department of Natural Resources, including its Offices and Commissions, for the sole purpose of implementing, constructing, servicing and maintaining approved coastal zone management and/or restoration projects. Utilization of any and all rights derived under this lease by the mineral lessee, its agents, successors or assigns, shall not interfere with nor hinder the reasonable surface use by the Department of Natural Resources, its Offices or Commissions, as herein above reserved.

Applicant: Kenneth S. Hill Properties, Inc.

Bidder	Cash Payment	Price/ Acre	Rental	Oil	Gas	Other



P.O.B.
X=1,449,191.95
Y=385,817.19

CAMERON PARISH

BLOCK WC0031

WEST CAMERON AREA, REVISED

BLOCK WC0034

LA

US

SL 18027



TRACT 36572 - Portion of Block 32, West Cameron Area, Revised, Cameron Parish, Louisiana

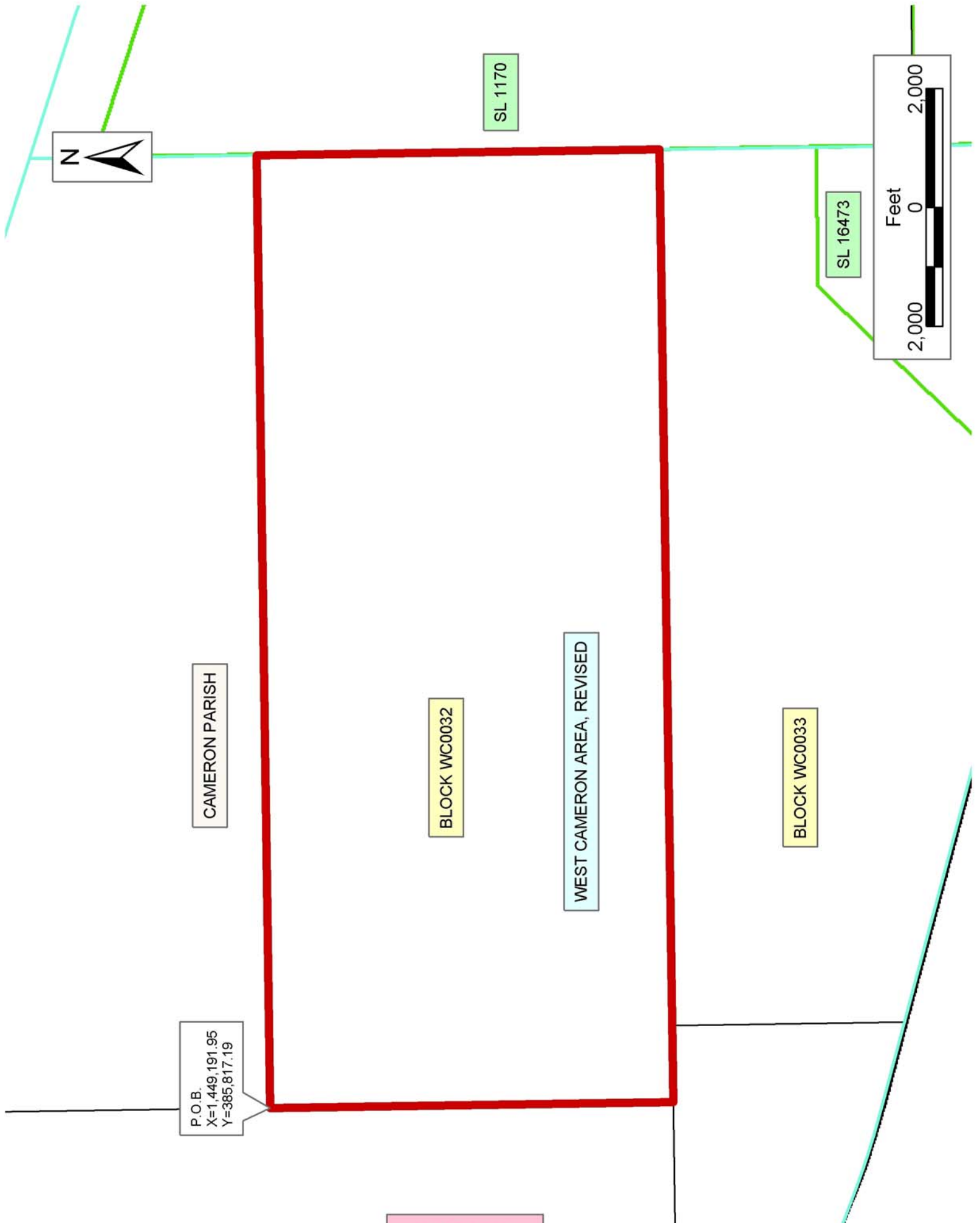
The beds and bottoms of all water bodies belonging to the State of Louisiana located in that portion of Block 32, West Cameron Area, Revised, together with any present lands formed by accretion to the shoreline, located in Cameron Parish, Louisiana, and not presently under mineral lease on September 8, 2004, the geographical area of which is more fully described as follows: Beginning at a point on the West line of Block 32, West Cameron Area, Revised, having Coordinates of X = 1,449,191.95 and Y = 385,817.19; thence East 16,050.00 feet to a point on the East line of said Block 32 having Coordinates of X = 1,465,241.95 and Y = 385,817.19; thence South 6,785.00 feet on the East line of said Block 32 to its Southeast corner having Coordinates of X = 1,465,241.95 and Y = 379,032.19; thence West 16,050.00 feet on the South line of said Block 32 to its Southwest corner having Coordinates of X = 1,449,191.95 and Y = 379,032.19; thence North 6,785.00 feet on the West line of said Block 32 to the point of beginning, **LESS AND EXCEPT** all those portions of State Lease No. 1170, as amended, that may lie within the above described tract, containing approximately **2,499.98 acres**, all as more particularly outlined on a plat on file in the Office of Mineral Resources, Department of Natural Resources. All bearings, distances and coordinates are based on Louisiana Coordinate System of 1927, (North or South Zone).

NOTE: The above description of the Tract nominated for lease has been provided and corrected, where required, exclusively by the nomination party. Any mineral lease selected from this Tract and awarded by the Louisiana State Mineral Board shall be without warranty of any kind, either express, implied, or statutory, including, but not limited to, the implied warranties of merchantability and fitness for a particular purpose. Should the mineral lease awarded by the Louisiana State Mineral Board be subsequently modified, cancelled or abrogated due to the existence of conflicting leases, operating agreements, private claims or other future obligations or conditions which may affect all or any portion of the leased Tract, it shall not relieve the Lessee of the obligation to pay any bonus due thereon to the Louisiana State Mineral Board, nor shall the Louisiana State Mineral Board be obligated to refund any consideration paid by the Lessor prior to such modification, cancellation, or abrogation, including, but not limited to, bonuses, rentals and royalties.

NOTE: The State of Louisiana does hereby reserve, and this lease shall be subject to, the imprescriptible right of surface use in the nature of a servitude in favor of the Department of Natural Resources, including its Offices and Commissions, for the sole purpose of implementing, constructing, servicing and maintaining approved coastal zone management and/or restoration projects. Utilization of any and all rights derived under this lease by the mineral lessee, its agents, successors or assigns, shall not interfere with nor hinder the reasonable surface use by the Department of Natural Resources, its Offices or Commissions, as herein above reserved.

Applicant: Kenneth S. Hill Properties, Inc.

Bidder	Cash Payment	Price/ Acre	Rental	Oil	Gas	Other



P.O.B.
X=1,449,191.95
Y=385,817.19

CAMERON PARISH

BLOCK WC0032

WEST CAMERON AREA, REVISED

BLOCK WC0033

SL 1170

SL 16473



TRACT 36573 - Portion of Block 34, West Cameron Area, Revised, Cameron Parish, Louisiana

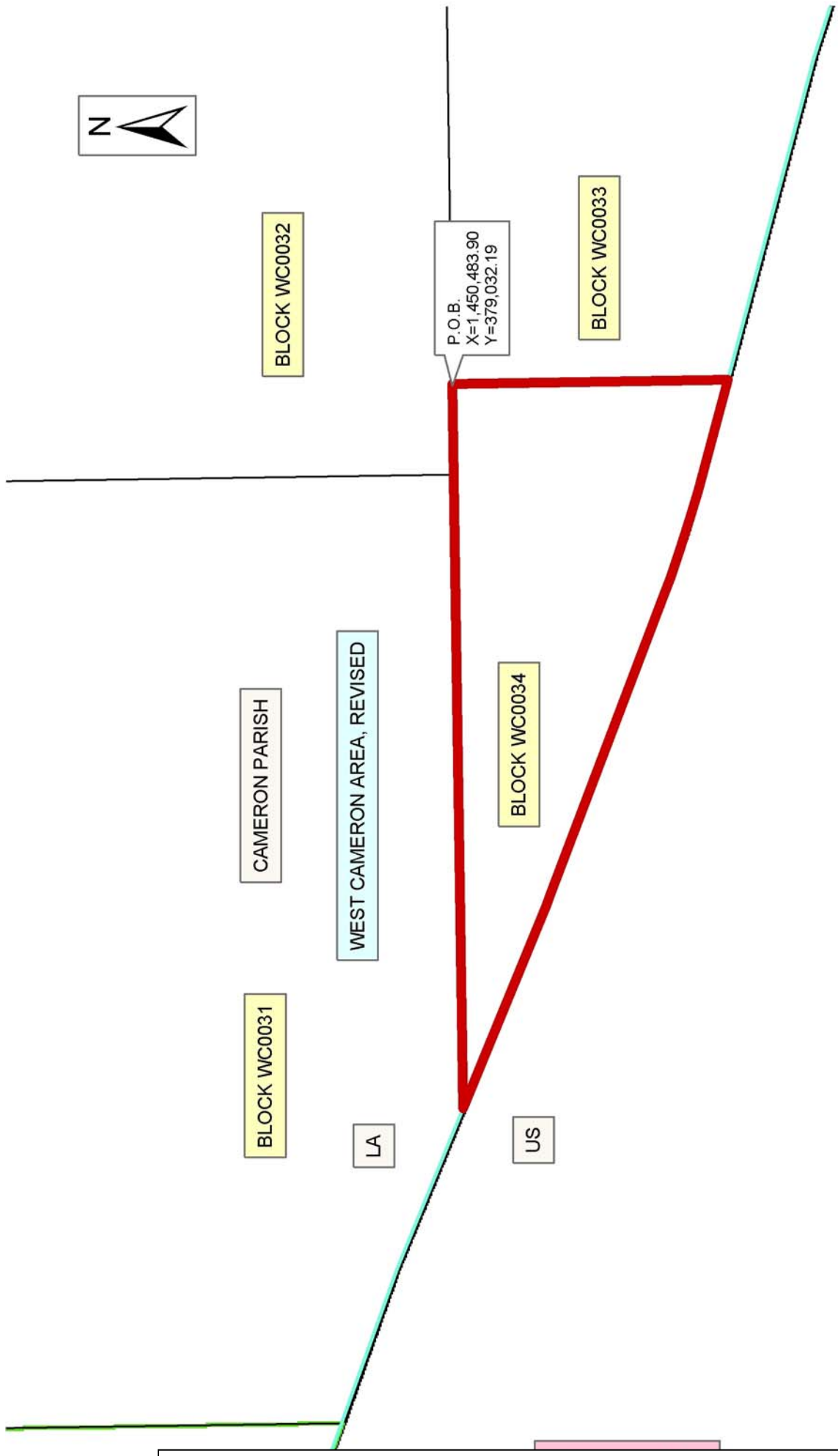
The beds and bottoms of all water bodies belonging to the State of Louisiana located in that portion of Block 34, West Cameron Area, Revised, together with any present lands formed by accretion to the shoreline, located in Cameron Parish, Louisiana, and not presently under mineral lease on September 8, 2004, the geographical area of which is more fully described as follows: Beginning at the Northeast corner of Block 34 West Cameron Area, Revised, having Coordinates of X = 1,450,483.90 and Y = 379,032.19; thence South 3,913.85 feet on the East line of said Block 34 to a point of intersection of the June 1975 3 mile Decree line having Coordinates of X = 1,450,483.90 and Y = 375,118.34; thence on the boundary of said 3 mile Decree line the following courses: Northwesterly on a straight line to a point having Coordinates of X = 1,449,142 and Y = 375,498.00, Northwesterly on an arc having a radius of 18,240.60 feet and a center at X = 1,454,105.00 and Y = 393,050.00 to a point having Coordinates of X = 1,447,394.00 and Y = 376,089.00, Northwesterly on a straight line to a point having Coordinates of X = 1,443,224.00 and Y = 377,739.00, Northwesterly on an arc having a radius of 18,240.60 feet and a center at X = 1,449,935.00 and Y = 394,700.00 to a point having Coordinates of X = 1,442,769.00 and Y = 377,926.00 and Northwesterly on a straight line to a point on the North line of said Block 34 having Coordinates of X = 1,440,179.01 and Y = 379,032.19; thence East 10,304.89 feet on the North line of said Block 34 to the point of beginning, containing approximately **493.55 acres, LESS AND EXCEPT** that portion thereof, if any, lying seaward of the line three nautical miles from the coast line of Louisiana, as said three mile line has been decreed by the Supreme Court of the United States, as determined by a Special Master appointed therein, in litigation styled **United States v. State of Louisiana et al No. 9 Original**, in 1975, all as more particularly outlined on a plat in the Office of Mineral Resources, Department of Natural Resources. All bearings, distances and coordinates are based on the Louisiana Coordinate System of 1927, (South Zone).

NOTE: The above description of the Tract nominated for lease has been provided and corrected, where required, exclusively by the nomination party. Any mineral lease selected from this Tract and awarded by the Louisiana State Mineral Board shall be without warranty of any kind, either express, implied, or statutory, including, but not limited to, the implied warranties of merchantability and fitness for a particular purpose. Should the mineral lease awarded by the Louisiana State Mineral Board be subsequently modified, cancelled or abrogated due to the existence of conflicting leases, operating agreements, private claims or other future obligations or conditions which may affect all or any portion of the leased Tract, it shall not relieve the Lessee of the obligation to pay any bonus due thereon to the Louisiana State Mineral Board, nor shall the Louisiana State Mineral Board be obligated to refund any consideration paid by the Lessor prior to such modification, cancellation, or abrogation, including, but not limited to, bonuses, rentals and royalties.

NOTE: The State of Louisiana does hereby reserve, and this lease shall be subject to, the imprescriptible right of surface use in the nature of a servitude in favor of the Department of Natural Resources, including its Offices and Commissions, for the sole purpose of implementing, constructing, servicing and maintaining approved coastal zone management and/or restoration projects. Utilization of any and all rights derived under this lease by the mineral lessee, its agents, successors or assigns, shall not interfere with nor hinder the reasonable surface use by the Department of Natural Resources, its Offices or Commissions, as herein above reserved.

Applicant: Kenneth S. Hill Properties, Inc.

Bidder	Cash Payment	Price/ Acre	Rental	Oil	Gas	Other



TRACT 36574 - Portion of Block 33, West Cameron Area, Revised, Cameron Parish, Louisiana

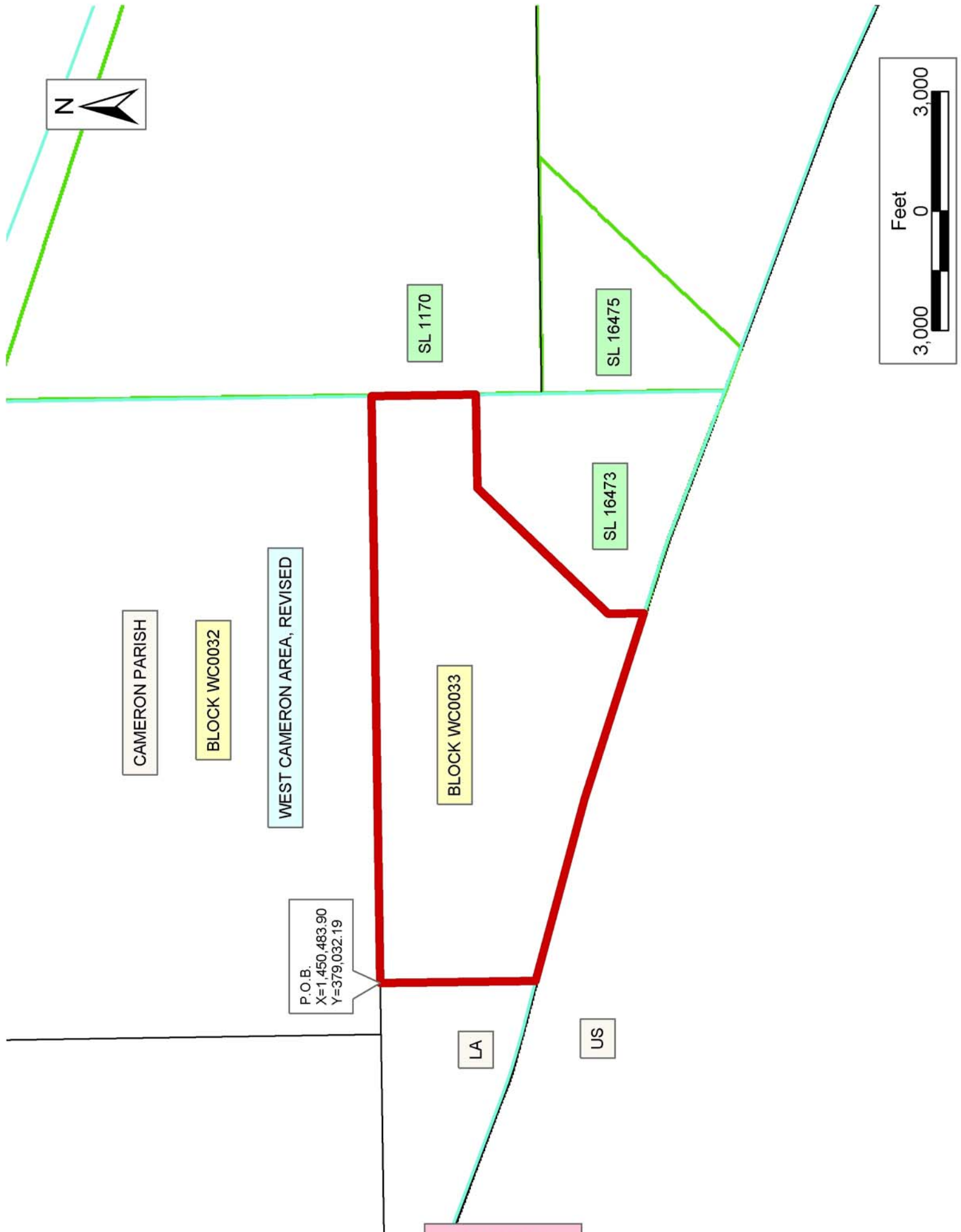
The beds and bottoms of all water bodies belonging to the State of Louisiana located in that portion of Block 33, West Cameron Area, Revised, together with any present lands formed by accretion to the shoreline, located in Cameron Parish, Louisiana, and not presently under mineral lease on September 8, 2004, the geographical area of which is more fully described as follows: Beginning at the Northwest corner of Block 33 West Cameron Area, Revised, having Coordinates of X = 1,450,483.90 and Y = 379,032.19; thence East 14,758.05 feet on the North line of said Block 33 to a point on the East line of said Block 33 having Coordinates of X = 1,465,241.95 and Y = 379,032.19; thence South 2,624.14 feet on the East line of said Block 33 to a point on the Northern boundary of State Lease No. 16473 having Coordinates of X = 1,465,241.95 and Y = 376,408.05; thence on the boundary of said State Lease No. 16473 the following courses: West 2,350.00 feet, South 44 degrees 43 minutes 00 seconds West 4,561.24 feet and South 900.00 feet to a point of intersection on the June 1975 3 mile Decree line having Coordinates of X = 1,459,682.65 and Y = 372,266.86; thence on said 3 mile Decree line the following courses: Northwesterly on a straight line to a point having Coordinates of X = 1,455,041 and Y = 373,829 and Northwesterly on a straight line to a point of intersection on the West line of said Block 33 having Coordinates of X = 1,450,483.90 and Y = 375,118.34; thence North 3,913.85 feet on said West line of said Block 33 to the point of beginning, containing approximately **1,568.87 acres, LESS AND EXCEPT** that portion thereof, if any, lying seaward of the line three nautical miles from the coast line of Louisiana, as said three mile line has been decreed by the Supreme Court of the United States, as determined by a Special Master appointed therein, in litigation styled **United States v. State of Louisiana et al No. 9 Original**, in 1975, all as more particularly outlined on a plat in the Office of Mineral Resources, Department of Natural Resources. All bearings, distances and coordinates are based on the Louisiana Coordinate System of 1927, (South Zone).

NOTE: The above description of the Tract nominated for lease has been provided and corrected, where required, exclusively by the nomination party. Any mineral lease selected from this Tract and awarded by the Louisiana State Mineral Board shall be without warranty of any kind, either express, implied, or statutory, including, but not limited to, the implied warranties of merchantability and fitness for a particular purpose. Should the mineral lease awarded by the Louisiana State Mineral Board be subsequently modified, cancelled or abrogated due to the existence of conflicting leases, operating agreements, private claims or other future obligations or conditions which may affect all or any portion of the leased Tract, it shall not relieve the Lessee of the obligation to pay any bonus due thereon to the Louisiana State Mineral Board, nor shall the Louisiana State Mineral Board be obligated to refund any consideration paid by the Lessor prior to such modification, cancellation, or abrogation, including, but not limited to, bonuses, rentals and royalties.

NOTE: The State of Louisiana does hereby reserve, and this lease shall be subject to, the imprescriptible right of surface use in the nature of a servitude in favor of the Department of Natural Resources, including its Offices and Commissions, for the sole purpose of implementing, constructing, servicing and maintaining approved coastal zone management and/or restoration projects. Utilization of any and all rights derived under this lease by the mineral lessee, its agents, successors or assigns, shall not interfere with nor hinder the reasonable surface use by the Department of Natural Resources, its Offices or Commissions, as herein above reserved.

Applicant: Kenneth S. Hill Properties, Inc.

Bidder	Cash Payment	Price/ Acre	Rental	Oil	Gas	Other



TRACT 36575 - Portion of Blocks 13, and 14, Eugene Island Area, Revised, St. Mary Parish, Louisiana

The beds and bottoms of all water bodies belonging to the State of Louisiana located in that portion of Blocks 13, and 14, Eugene Island Area, Revised, together with any present lands formed by accretion to the shoreline, located in St. Mary Parish, Louisiana, and not presently under mineral lease on September 8, 2004, the geographical area of which is more fully described as follows: Beginning at a point on the Atchafalaya Delta Wildlife Management Area boundary, said point also being a point on the boundary of State Lease No. 1666, as amended, having Coordinates of X = 1,950,664.02 and Y = 256,861.14; thence along the boundary of said State Lease No. 1666, the following courses: South 58 degrees 39 minutes 05 seconds West 410.84 feet to a point having Coordinates of X = 1,950,313.16 and Y = 256,647.41; North 53 degrees 42 minutes 42 seconds West 562.70 feet to a point having Coordinates of X = 1,949,859.59 and Y = 256,980.44; and South 17 degrees 08 minutes 19 seconds West 544.63 feet to a point on the West line of Block 14, Eugene Island Area, Revised, said point also being the most Easterly Northeast corner of State Lease No. 1665, as amended, having Coordinates of X = 1,949,699.10 and Y = 256,460.00; thence along the boundary of said State Lease No. 1665, as amended, the following courses: Southwesterly, Northwesterly, Southwesterly, Northeasterly, Northerly, Northwesterly, and Southwesterly to a point on the boundary of State Lease No. 16982 having Coordinates of X = 1,944,370.05 and Y = 257,836.61; thence along the boundary of said State Lease No. 16982 the following courses: North approximately 263 feet to a point having Coordinates of X = 1,944,370.05 and Y = 258,100.00; West 3,450.00 feet to a point having Coordinates of X = 1,940,920.05 and Y = 258,100.00; North 53 degrees 47 minutes 35 seconds West 2,950.00 feet to a point having Coordinates of X = 1,938,539.73 and Y = 259,842.58; and West approximately 1,199 feet to a point on the Eastern boundary of State Lease No. 340; thence North approximately 1,671 feet along the Eastern boundary of said State Lease No. 340, to a point on said Atchafalaya Delta Wildlife Management Area boundary; thence South 70 degrees 45 minutes 00 seconds East approximately 2,208 feet along said Atchafalaya Delta Wildlife Management Area boundary to the most Westerly Northwest corner of State Lease No. 17831 having Coordinates of X = 1,939,425.55 and Y = 260,785.81; thence South 70 degrees 45 minutes 00 seconds East 4,781.07 feet along the boundary of said State Lease No. 17831 to its most Southerly corner having Coordinates of X = 1,943,939.30 and Y = 259,209.53; thence South 70 degrees 45 minutes 00 seconds East 6,100.91 feet along said Atchafalaya Delta Wildlife Management Area boundary to a point on the West line of said Block 14 having Coordinates of X = 1,949,699.10 and Y = 257,198.11; thence South 70 degrees 45 minutes 00 seconds East 1,022.06 feet along said Atchafalaya Delta Wildlife Management Area boundary to the point of beginning, **LESS AND EXCEPT** that portion if any, of State Lease No. 340, as amended, that may lie within the above described tract, containing approximately **374 acres**, all as more particularly outlined on a plat on file in the Office of Mineral Resources, Department of Natural Resources.

All bearings, distances and coordinates are based on Louisiana Coordinate System of 1927, (North or South Zone).

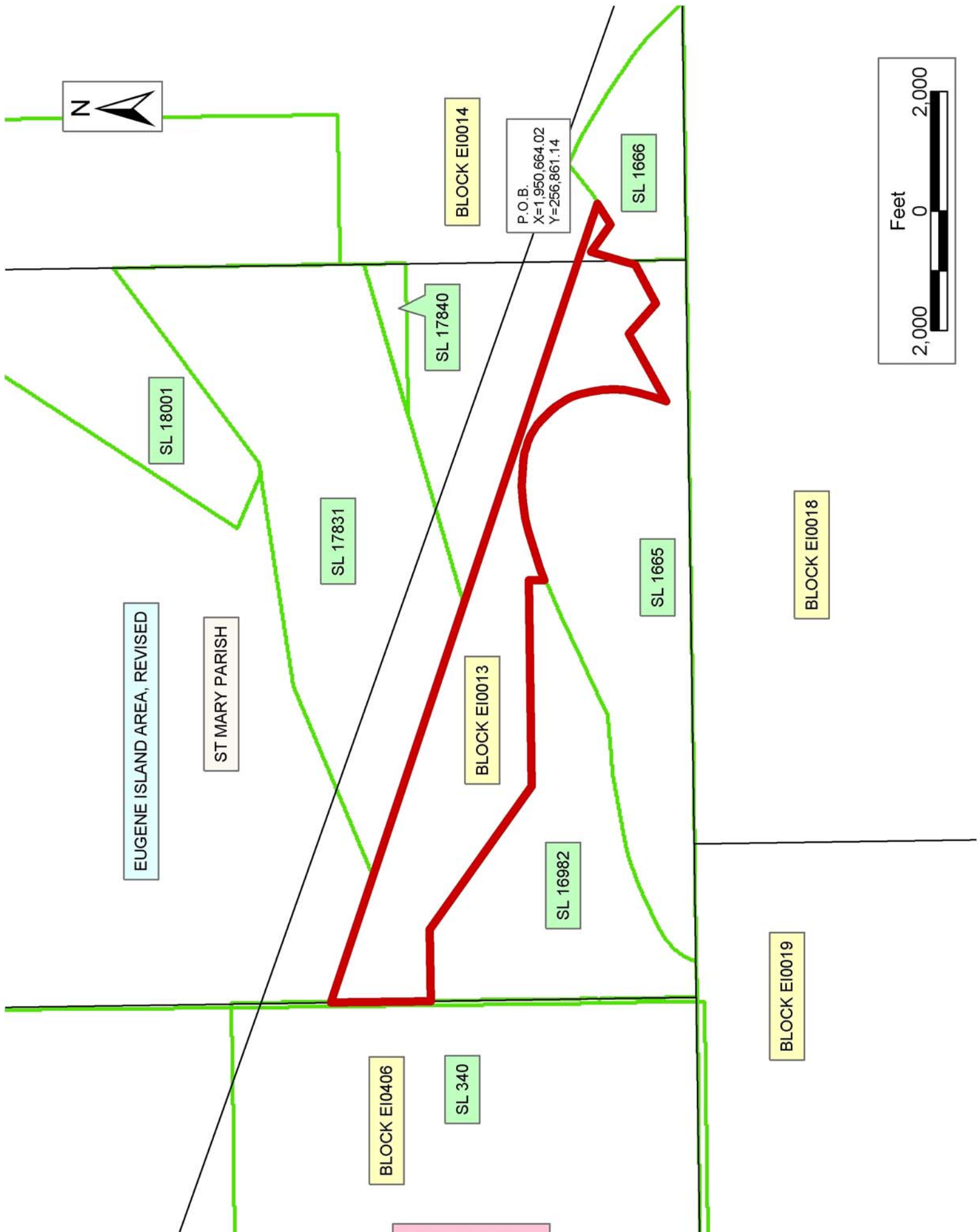
NOTE: The above description of the Tract nominated for lease has been provided and corrected, where required, exclusively by the nomination party. Any mineral lease selected from this Tract and awarded by the Louisiana State Mineral Board shall be without warranty of any kind, either express, implied, or statutory, including, but not limited to, the implied warranties of merchantability and fitness for a particular purpose. Should the mineral lease awarded by the Louisiana State Mineral Board be subsequently modified, cancelled or abrogated due to the existence of conflicting leases, operating agreements, private claims or other future obligations or conditions which may affect all or any portion of the leased Tract, it shall not relieve the Lessee of the obligation to pay any bonus due thereon to the Louisiana State Mineral Board, nor shall the Louisiana State Mineral Board be obligated to refund any consideration paid by the Lessor prior to such modification, cancellation, or abrogation, including, but not limited to, bonuses, rentals and royalties.

NOTE: The State of Louisiana does hereby reserve, and this lease shall be subject to, the imprescriptible right of surface use in the nature of a servitude in favor of the Department of Natural Resources, including its Offices and Commissions, for the sole purpose of implementing, constructing, servicing and maintaining approved coastal zone management and/or restoration projects. Utilization of any and all rights derived under this lease by the mineral lessee, its agents, successors or assigns, shall not interfere with nor hinder the reasonable surface use by the Department of Natural Resources, its Offices or Commissions, as herein above reserved.

NOTE: The Department of Wildlife and Fisheries has designated certain areas in the coastal waters of the State of Louisiana as Oyster Seed Bed Areas. The exact location of those Seed Bed Areas must be obtained from the Department of Wildlife and Fisheries and any work done under a mineral lease from the State of Louisiana may necessarily be conducted in conformity with the rules and regulations promulgated by the said Department of Wildlife and Fisheries for Oyster Seed Bed Areas.

Bidder	Cash Payment	Price/ Acre	Rental	Oil	Gas	Other

Applicant: Ken Savage & Associates, Inc.



TRACT 36576 - Portion of Block 14, Eugene Island Area, Revised, St. Mary Parish, Louisiana

The beds and bottoms of all water bodies belonging to the State of Louisiana located in that portion of Block 14, Eugene Island Area, Revised, together with any present lands formed by accretion to the shoreline, located in St. Mary Parish, Louisiana, and not presently under mineral lease on September 8, 2004, the geographical area of which is more fully described as follows: Beginning at a point on the South line of Block 14, Eugene Island Area, Revised, said point also being a point on the Eastern boundary line of State Lease No. 1666, as amended, having Coordinates of X = 1,953,990.01 and Y = 255,394.00; thence North 43 degrees 37 minutes 43 seconds West 632.98 feet along the Eastern boundary line of said State Lease No. 1666 to a point on the Atchafalaya Delta Wildlife Management Area boundary having Coordinates of X = 1,953,553.27 and Y = 255,852.17; thence South 70 degrees 45 minutes 00 seconds East 1,389.68 feet along the boundary of said Atchafalaya Delta Wildlife Management Area to a point on the South line of said Block 14 having Coordinates of X = 1,954,865.24 and Y = 255,394.00; thence West 875.24 feet along the South line of said Block 14 to the point of beginning, containing approximately **4.60 acres**, all as more particularly outlined on a plat on file in the Office of Mineral Resources, Department of Natural Resources. All bearings, distances and coordinates are based on Louisiana Coordinate System of 1927, (North or South Zone).

NOTE: The above description of the Tract nominated for lease has been provided and corrected, where required, exclusively by the nomination party. Any mineral lease selected from this Tract and awarded by the Louisiana State Mineral Board shall be without warranty of any kind, either express, implied, or statutory, including, but not limited to, the implied warranties of merchantability and fitness for a particular purpose. Should the mineral lease awarded by the Louisiana State Mineral Board be subsequently modified, cancelled or abrogated due to the existence of conflicting leases, operating agreements, private claims or other future obligations or conditions which may affect all or any portion of the leased Tract, it shall not relieve the Lessee of the obligation to pay any bonus due thereon to the Louisiana State Mineral Board, nor shall the Louisiana State Mineral Board be obligated to refund any consideration paid by the Lessor prior to such modification, cancellation, or abrogation, including, but not limited to, bonuses, rentals and royalties.

NOTE: The above described tract may be in the vicinity of existing shell reefs where drilling and dredging operations must be conducted in strict conformity with the regulations adopted by the Louisiana Department of Wildlife and Fisheries and/or the U.S. Corps of Engineers, U.S. Army.

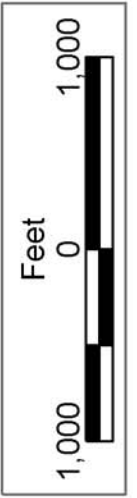
NOTE: The State of Louisiana does hereby reserve, and this lease shall be subject to, the imprescriptible right of surface use in the nature of a servitude in favor of the Department of Natural Resources, including its Offices and Commissions, for the sole purpose of implementing,

constructing, servicing and maintaining approved coastal zone management and/or restoration projects. Utilization of any and all rights derived under this lease by the mineral lessee, its agents, successors or assigns, shall not interfere with nor hinder the reasonable surface use by the Department of Natural Resources, its Offices or Commissions, as herein above reserved.

NOTE: The Department of Wildlife and Fisheries has designated certain areas in the coastal waters of the State of Louisiana as Oyster Seed Bed Areas. The exact location of those Seed Bed Areas must be obtained from the Department of Wildlife and Fisheries and any work done under a mineral lease from the State of Louisiana may necessarily be conducted in conformity with the rules and regulations promulgated by the said Department of Wildlife and Fisheries for Oyster Seed Bed Areas.

Applicant: Ken Savage & Associates, Inc.

Bidder	Cash Payment	Price/ Acre	Rental	Oil	Gas	Other



ST MARY PARISH

EUGENE ISLAND AREA, REVISED

P.O.B.
X=1,953,990.01
Y=255,394.00

SL 7868

SL 7870

SL 1666

SL 16988

BLOCK EI0017

SL 16985

BLOCK EI0014

SL 1666

SL 1536

BLOCK EI0018

TRACT 36577 - Portion of Blocks 19, Eugene Island Area, Revised, St. Mary Parish, Louisiana

The beds and bottoms of all water bodies belonging to the State of Louisiana located in that portion of Blocks 19, Eugene Island Area, Revised, together with any present lands formed by accretion to the shoreline, located in St. Mary Parish, Louisiana, and not presently under mineral lease on September 8, 2004, the geographical area of which is more fully described as follows: Beginning at the Northwest corner of said Block 19, Eugene Island Area, Revised having Coordinates of X = 1,924,889.20 and Y = 255,394.00; Thence East 13,055.80 feet along the North line of said Block 19 to a point on O.C.S. Lease No. F0006 having Coordinates of X = 1,937,945.00 and Y = 255,394.00; Thence Southeasterly along the boundary of O.C.S. Lease No. F0006 to a point on the East line of said Block 19 having Coordinates of X = 1,939,911.36 and Y = 254,510.02; Thence South 4,540.02 feet along the Eastern boundary of said Block 19 to a point on said O.C.S. Lease No. F0006 having Coordinates of X = 1,939,911.36 and Y = 249,970.00; Thence Northwesterly, Southwesterly, Southeasterly, Easterly, Southerly then Easterly along the boundary of O.C.S. Lease No. F0006 to a point on the East line of said Block 19 having Coordinates of X = 1,939,911.36 and Y = 246,397.56; Thence South 970.94 feet along the Eastern boundary of said Block 19 to a point on the 3 Mile Line having Coordinates of X = 1,939,911.36 and Y = 245,426.62; Thence North 66 degrees 22 minutes 29.30 seconds West 2,691.20 feet along the 3 Mile Line to a point having Coordinates of X = 1,937,445.71 and Y = 246,505.13; Thence Westerly on an arc along the 3 Mile Line having a radius of 18,240.60 feet and a center at X = 1,933,172.00 and Y = 264,238.00 to a point being the Southeast corner of State Lease No. 15211 having Coordinates of X = 1,927,939.91 and Y = 246,763.88; Thence North 7,007.79 feet along the Eastern boundary of said State Lease No. 15211 to a point having Coordinates of X = 1,927,939.91 and Y = 253,771.68; Thence North 78 degrees 28 minutes 13.00 seconds West 3,113.54 feet along the Northern boundary of State Lease No. 15211 to a point having Coordinates of X = 1,924,889.20 and Y = 254,394.00; Thence North 1,000.00 feet along the West line of Block 19 to the point of beginning, **LESS AND EXCEPT** that portion, if any, of O.C.S. Lease No. F0006 that may lie within the above described tract, containing approximately **2,476.04 acres, LESS AND EXCEPT** that portion thereof, if any, lying seaward of the line three nautical miles from the coast line of Louisiana, as said three mile line has been decreed by the Supreme Court of the United States, as determined by a Special Master appointed therein, in litigation styled **United States v. State of Louisiana et al No. 9 Original**, in 1975, all as more particularly outlined on a plat in the Office of Mineral Resources, Department of Natural Resources. All bearings, distances and coordinates are based on the Louisiana Coordinate System of 1927, (South Zone).

NOTE: The above description of the Tract nominated for lease has been provided and corrected, where required, exclusively by the nomination party. Any mineral lease selected from this Tract and awarded by the Louisiana State Mineral Board shall be without warranty of any kind,

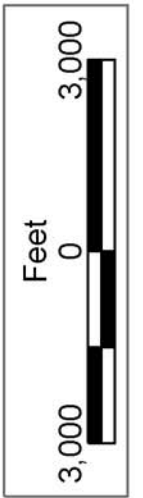
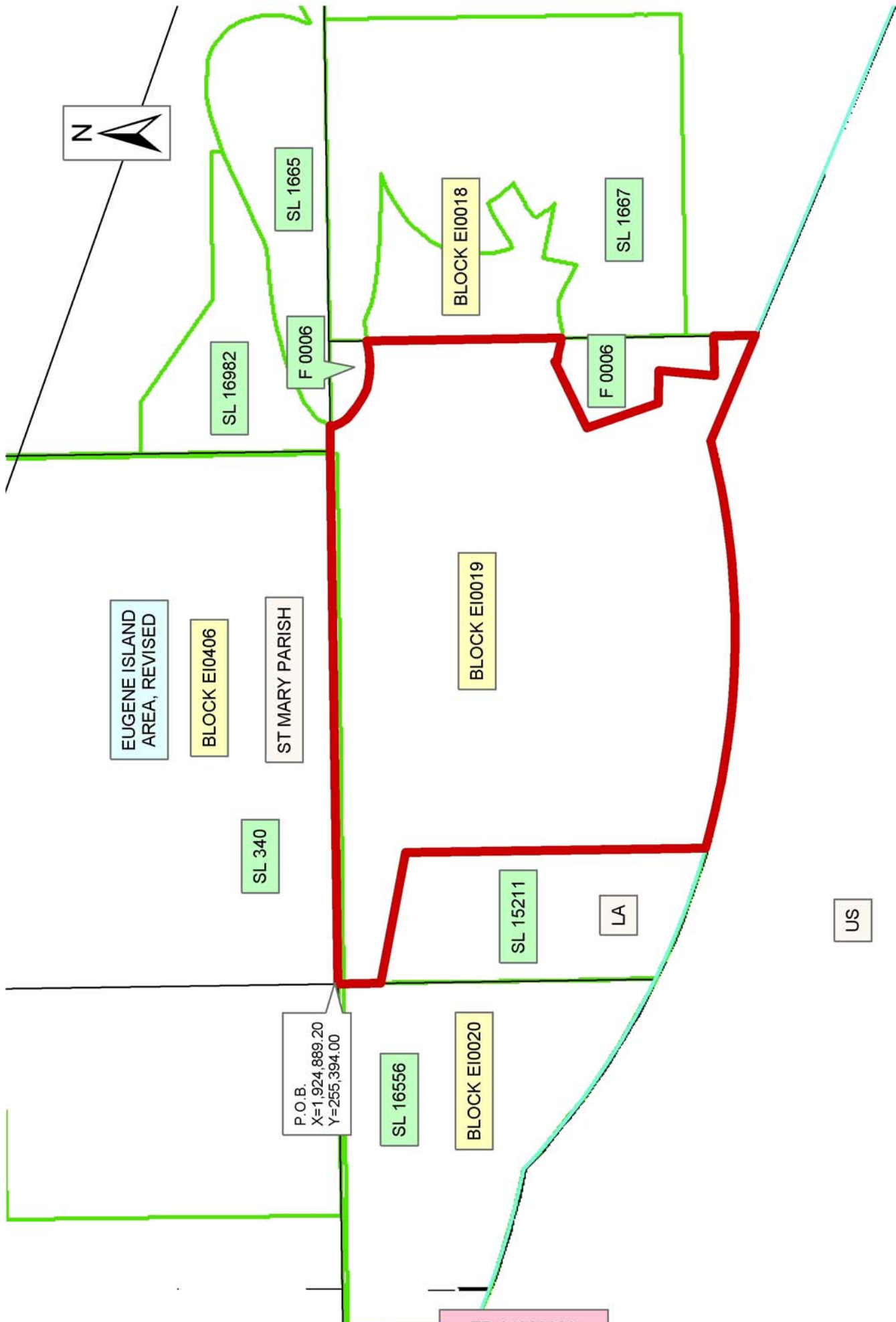
either express, implied, or statutory, including, but not limited to, the implied warranties of merchantability and fitness for a particular purpose. Should the mineral lease awarded by the Louisiana State Mineral Board be subsequently modified, cancelled or abrogated due to the existence of conflicting leases, operating agreements, private claims or other future obligations or conditions which may affect all or any portion of the leased Tract, it shall not relieve the Lessee of the obligation to pay any bonus due thereon to the Louisiana State Mineral Board, nor shall the Louisiana State Mineral Board be obligated to refund any consideration paid by the Lessor prior to such modification, cancellation, or abrogation, including, but not limited to, bonuses, rentals and royalties.

NOTE: The State of Louisiana does hereby reserve, and this lease shall be subject to, the imprescriptible right of surface use in the nature of a servitude in favor of the Department of Natural Resources, including its Offices and Commissions, for the sole purpose of implementing, constructing, servicing and maintaining approved coastal zone management and/or restoration projects. Utilization of any and all rights derived under this lease by the mineral lessee, its agents, successors or assigns, shall not interfere with nor hinder the reasonable surface use by the Department of Natural Resources, its Offices or Commissions, as herein above reserved.

NOTE: The Department of Wildlife and Fisheries has designated certain areas in the coastal waters of the State of Louisiana as Oyster Seed Bed Areas. The exact location of those Seed Bed Areas must be obtained from the Department of Wildlife and Fisheries and any work done under a mineral lease from the State of Louisiana may necessarily be conducted in conformity with the rules and regulations promulgated by the said Department of Wildlife and Fisheries for Oyster Seed Bed Areas.

Applicant: Grayson Exploration

Bidder	Cash Payment	Price/ Acre	Rental	Oil	Gas	Other



TRACT 36578 - Portion of Block 8, West Delta Area, Plaquemines Parish, Louisiana

The beds and bottoms of all water bodies belonging to the State of Louisiana located in that portion of Block 8, West Delta Area, together with any present lands formed by accretion to the shoreline, located in Plaquemines Parish, Louisiana, and not presently under mineral lease on September 8, 2004, the geographical area of which is more fully described as follows: Beginning at an intersection point on the West boundary of Block 8, West Delta Area, and the Coastline as defined by the report of the Special Master and set forth in the judgment Decree in June of 1975 by the Supreme Court of the United States in the litigation styled United States v. State of Louisiana, et al No. 9 Original, having Coordinates of X = 2,517,972.00 and Y = 210,186.63; thence Northeasterly on a straight along the said Coastline to a point on the East boundary of said Block 8, having Coordinates of X = 2,528,422.00 and Y = 212,110.80; thence South 4,908.20 feet along the said East boundary of Block 8, to its Southeast corner having Coordinates of X = 2,528,422.00 and Y = 207,202.60; thence West 10,450.00 feet along the South boundary of said Block 8, to its Southwest corner having Coordinates of X = 2,517,972.00 and Y = 207,202.60; thence North 2,984.03 feet along the West boundary of said Block 8, to the point of beginning, containing approximately **946.67 acres**, all as more particularly outlined on a plat on file in the Office of Mineral Resources, Department of Natural Resources. All bearings, distances and coordinates are based on Louisiana Coordinate System of 1927, (North or South Zone).

NOTE: The above description of the Tract nominated for lease has been provided and corrected, where required, exclusively by the nomination party. Any mineral lease selected from this Tract and awarded by the Louisiana State Mineral Board shall be without warranty of any kind, either express, implied, or statutory, including, but not limited to, the implied warranties of merchantability and fitness for a particular purpose. Should the mineral lease awarded by the Louisiana State Mineral Board be subsequently modified, cancelled or abrogated due to the existence of conflicting leases, operating agreements, private claims or other future obligations or conditions which may affect all or any portion of the leased Tract, it shall not relieve the Lessee of the obligation to pay any bonus due thereon to the Louisiana State Mineral Board, nor shall the Louisiana State Mineral Board be obligated to refund any consideration paid by the Lessor prior to such modification, cancellation, or abrogation, including, but not limited to, bonuses, rentals and royalties.

NOTE: The State of Louisiana does hereby reserve, and this lease shall be subject to, the imprescriptible right of surface use in the nature of a servitude in favor of the Department of Natural Resources, including its Offices and Commissions, for the sole purpose of implementing, constructing, servicing and maintaining approved coastal zone management and/or restoration projects. Utilization of any and all rights derived under this lease by the mineral lessee, its agents, successors or assigns,

shall not interfere with nor hinder the reasonable surface use by the Department of Natural Resources, its Offices or Commissions, as herein above reserved.

Applicant: Energy Partners, Inc.

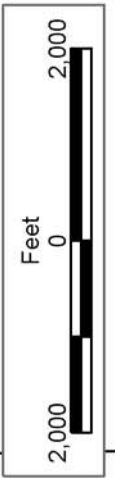
Bidder	Cash Payment	Price/ Acre	Rental	Oil	Gas	Other



PLAQUEMINES PARISH

BLOCK WD0007

BLOCK WD0020



BLOCK WD0008

BLOCK WD0019

WEST DELTA AREA

BLOCK WD0009

BLOCK WD0018

P.O.B.
X=2,517,972.00
Y=210,186.63

TRACT 36579 - Portion of Block 9, West Delta Area, Plaquemines Parish, Louisiana

The beds and bottoms of all water bodies belonging to the State of Louisiana located in that portion of Block 9, West Delta Area, together with any present lands formed by accretion to the shoreline, located in Plaquemines Parish, Louisiana, and not presently under mineral lease on September 8, 2004, the geographical area of which is more fully described as follows: Beginning at an intersection point on the East boundary of Block 9, West Delta Area, and the Coastline as defined by the report of the Special Master and set forth in the judgment Decree in June of 1975 by the Supreme Court of the United States in the litigation styled United States v. State of Louisiana, et al No. 9 Original, having Coordinates of X = 2,517,972.00 and Y = 210,186.63; thence South 2,984.03 feet along the said East boundary of Block 9 to its Southeast corner having Coordinates of X = 2,517,972.00 and Y = 207,202.60; thence West 10,450.00 feet along the South boundary of said Block 9 to its Southwest corner having Coordinates of X = 2,507,522.00 and Y = 207,202.60; thence North 1,059.87 feet along the West boundary of said Block 9 to a point on the said Coastline having Coordinates of X = 2,507,522.00 and Y = 208,262.47; thence Northeasterly on a straight line along the said Coastline to the point of beginning, containing approximately **485.06 acres**, all as more particularly outlined on a plat on file in the Office of Mineral Resources, Department of Natural Resources. All bearings, distances and coordinates are based on Louisiana Coordinate System of 1927, (North or South Zone).

NOTE: The above description of the Tract nominated for lease has been provided and corrected, where required, exclusively by the nomination party. Any mineral lease selected from this Tract and awarded by the Louisiana State Mineral Board shall be without warranty of any kind, either express, implied, or statutory, including, but not limited to, the implied warranties of merchantability and fitness for a particular purpose. Should the mineral lease awarded by the Louisiana State Mineral Board be subsequently modified, cancelled or abrogated due to the existence of conflicting leases, operating agreements, private claims or other future obligations or conditions which may affect all or any portion of the leased Tract, it shall not relieve the Lessee of the obligation to pay any bonus due thereon to the Louisiana State Mineral Board, nor shall the Louisiana State Mineral Board be obligated to refund any consideration paid by the Lessor prior to such modification, cancellation, or abrogation, including, but not limited to, bonuses, rentals and royalties.

NOTE: The State of Louisiana does hereby reserve, and this lease shall be subject to, the imprescriptible right of surface use in the nature of a servitude in favor of the Department of Natural Resources, including its Offices and Commissions, for the sole purpose of implementing, constructing, servicing and maintaining approved coastal zone management and/or restoration projects. Utilization of any and all rights derived under this lease by the mineral lessee, its agents, successors or assigns,

shall not interfere with nor hinder the reasonable surface use by the Department of Natural Resources, its Offices or Commissions, as herein above reserved.

Applicant: Energy Partners, Inc.

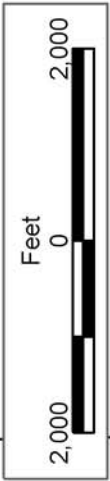
Bidder	Cash Payment	Price/ Acre	Rental	Oil	Gas	Other



PLAQUEMINES PARISH

BLOCK WD0008

BLOCK WD0019



P.O.B.
X=2,517,972.00
Y=210,186.63

BLOCK WD0009

BLOCK WD0018

WEST DELTA AREA

BLOCK WD0010

BLOCK WD0017

Coastline

