

TRACT 32770 - Cameron Parish, Louisiana

All of the lands now or formerly constituting the beds and bottoms of all water bodies of every nature and description and all islands and other lands formed by accretion or reliction, except tax lands, owned by and not under mineral lease from the State of Louisiana on September 13, 2000, situated in Cameron Parish, Louisiana, within the following described boundaries: Beginning at a point having Coordinates of X = 1,538,007.56 and Y = 464,136.98; thence East 10,535.62 feet to a point having Coordinates of X = 1,548,543.18 and Y = 464,136.98; thence South 8,300.00 feet to a point having Coordinates of X = 1,548,543.18 and Y = 455,836.98; thence West 10,535.62 feet to a point having Coordinates of X = 1,538,007.56 and Y = 455,836.98; thence North 8,300.00 feet to the point of beginning, containing approximately **1,418 acres**, as shown outlined in red on a plat on file in the Office of Mineral Resources, Department of Natural Resources. All bearings, distances and coordinates are based on Louisiana Coordinate System of 1927 (South Zone).

NOTE: The State of Louisiana does hereby reserve, and this lease shall be subject to, the imprescriptible right of surface use in the nature of a servitude in favor of the Department of Natural Resources, including its Offices and Commissions, for the sole purpose of implementing, constructing, servicing and maintaining approved coastal zone management and/or restoration projects. Utilization of any and all rights derived under this lease by the mineral lessee, its agents, successors or assigns, shall not interfere with nor hinder the reasonable surface use by the Department of Natural Resources, its Offices or Commissions, as hereinabove reserved.

Applicant: Stephen M. Jenkins & Associates, Inc.

Bidder	Cash Payment	Price / Acre	Rental	Oil	Gas	Other

P.O.B.
X=1,538,007.56
Y= 464,136.98



Grassy Point

TR 32770
1,418 +/- ACS.
SEPT., 2000

Wild
Ridge

GRAND LAKE OIL AND GAS FIELD

Platform


T13S-R4W

Hackberry
Point

OFFICIAL COPY
OFFICE OF MINERAL RESOURCES
DEPT. OF NATURAL RESOURCES
DO NOT REMOVE

GRAND LAKE

CAMERON PARISH



TRACT 32771 - Cameron Parish, Louisiana

All of the lands now or formerly constituting the beds and bottoms of all water bodies of every nature and description and all islands and other lands formed by accretion or reliction, except tax lands, owned by and not under mineral lease from the State of Louisiana on September 13, 2000, situated in Cameron Parish, Louisiana, within the following described boundaries: Beginning at a point having Coordinates of X = 1,548,543.18 and Y = 464,136.98; thence East 6,968.27 feet to a point having Coordinates of X = 1,555,511.45 and Y = 464,136.98; thence Southerly approximately 692 feet to the Northeast corner of State Lease No. 344, as amended; thence Northwesterly, Southwesterly, Southeasterly and Northeasterly approximately 12,113 feet along the arc boundary of said State Lease No. 344 having a radius of 3,000.00 feet to its Southeast corner; thence Southerly approximately 2,200 feet to a point having Coordinates of X = 1,555,409.81 and Y = 455,836.98; thence West 6,866.63 feet to a point having Coordinates of X = 1,548,543.18 and Y = 455,836.98; thence North 8,300.00 feet to the point of beginning, containing approximately **820 acres**, as shown outlined in red on a plat on file in the Office of Mineral Resources, Department of Natural Resources. All bearings, distances and coordinates are based on Louisiana Coordinate System of 1927 (South Zone).

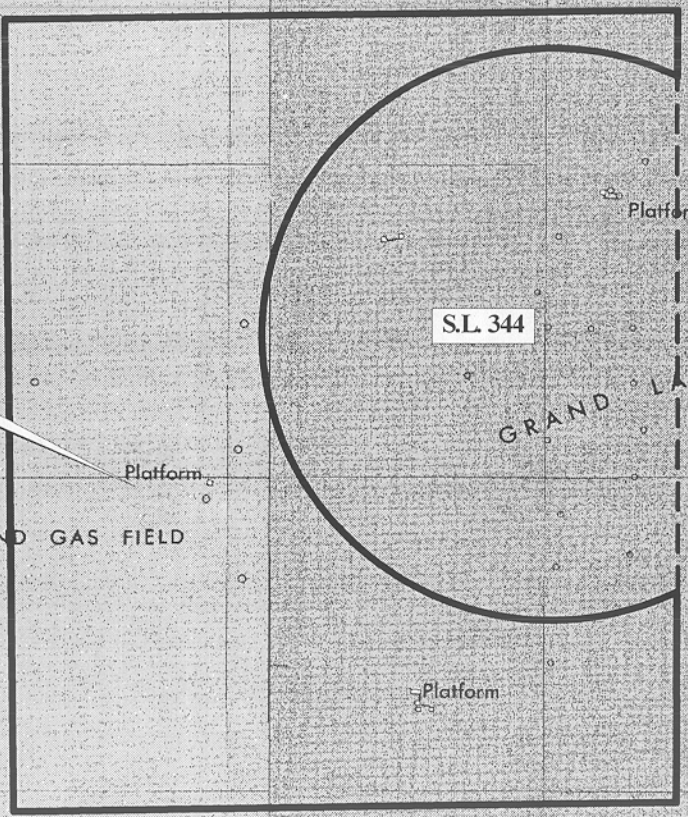
NOTE: The State of Louisiana does hereby reserve, and this lease shall be subject to, the imprescriptible right of surface use in the nature of a servitude in favor of the Department of Natural Resources, including its Offices and Commissions, for the sole purpose of implementing, constructing, servicing and maintaining approved coastal zone management and/or restoration projects. Utilization of any and all rights derived under this lease by the mineral lessee, its agents, successors or assigns, shall not interfere with nor hinder the reasonable surface use by the Department of Natural Resources, its Offices or Commissions, as hereinabove reserved.

Applicant: Stephen M. Jenkins & Associates, Inc.

Bidder	Cash Payment	Price / Acre	Rental	Oil	Gas	Other

P.O.B.
X=1,548,543.18
Y= 464,136.98

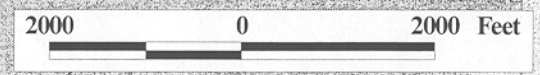
TR 32771
820 +/- ACS.
SEPT., 2000



15 Hackberry Point

CAMERON PARISH

OFFICIAL COPY
OFFICE OF MINERAL RESOURCES
DEPT. OF NATURAL RESOURCES
DO NOT REMOVE



TRACT 32772 - Cameron Parish, Louisiana

All of the lands now or formerly constituting the beds and bottoms of all water bodies of every nature and description and all islands and other lands formed by accretion or reliction, except tax lands, owned by and not under mineral lease from the State of Louisiana on September 13, 2000, situated in Cameron Parish, Louisiana, within the following described boundaries: Beginning at a point having Coordinates of X = 1,555,511.45 and Y = 464,136.98; thence East 9,478.62 feet to a point having Coordinates of X = 1,564,990.07 and Y = 464,136.98; thence South 00 degrees 42 minutes 06 seconds West 4,448.50 feet to the Northeast corner of State Lease No. 1812, as amended, having Coordinates of X = 1,564,935.59 and Y = 459,688.82; thence with the boundaries of said State Lease No. 1812 the following courses: North 89 degrees 17 minutes 54 seconds West 2,040.70 feet, North 00 degrees 42 minutes 06 seconds East 1,187.20 feet, North 89 degrees 17 minutes 54 seconds West 2,640.00 feet, South 00 degrees 42 minutes 06 seconds West 1,743.30 feet, North 89 degrees 17 minutes 54 seconds West 1,500.00 feet, South 33 degrees 58 minutes 55 seconds East 1,094.48 feet, South 53 degrees 06 minutes 20 seconds East 660.44 feet, South 00 degrees 42 minutes 06 seconds West 1,350.00 feet, South 89 degrees 17 minutes 54 seconds East 2,500.00 feet, North 00 degrees 42 minutes 06 seconds East 556.10 feet and South 89 degrees 17 minutes 54 seconds East 2,524.90 feet to the Southeast corner of said State Lease No. 1812 having Coordinates of X = 1,564,903.26 and Y = 457,049.02; thence South 00 degrees 42 minutes 06 seconds West 1,112.13 feet to a point having Coordinates of X = 1,564,888.42 and Y = 455,836.98; thence West 9,478.61 feet to a point having Coordinates of X = 1,555,409.81 and Y = 455,836.98; thence Northerly approximately 2,200 feet to the Southeast corner of State Lease No. 344, as amended; thence along the East boundary of said State Lease No. 344 Northerly approximately 955 feet to the Southwest corner of State Lease No. 377, as amended, having Coordinates of X = 1,555,448.46 and Y = 458,992.77; thence along the boundaries of said State Lease No. 377 the following courses: South 89 degrees 17 minutes 54 seconds East 2,175.00 feet, North 00 degrees 42 minutes 07 seconds East 3,985.48 feet and North 89 degrees 17 minutes 54 seconds West 2,175.01 feet to a point on the East boundary of said State Lease No. 344 having Coordinates of X = 1,555,497.27 and Y = 462,977.95; thence Northerly approximately 466 feet to the Northeast corner of said State Lease No. 344; thence Northerly approximately 692 feet to the point of beginning, **LESS AND EXCEPT** any portion of State Lease No. 344, as amended, and State Lease No. 377, as amended, that may lie within the above described tract, containing approximately **1,173 acres**, as shown outlined in red on a plat on file in the Office of Mineral Resources, Department of Natural Resources. All bearings, distances and coordinates are based on Louisiana Coordinate System of 1927 (South Zone).

NOTE: The State of Louisiana does hereby reserve, and this lease shall be subject to, the imprescriptible right of surface use in the nature of a servitude in favor of the Department of Natural Resources, including its Offices and Commissions, for the sole purpose of implementing, constructing, servicing and maintaining approved coastal zone management and/or restoration projects. Utilization of any and all rights derived under this lease by the mineral lessee, its agents, successors or assigns, shall not interfere with nor hinder the reasonable surface use by the Department of Natural Resources, its Offices or Commissions, as hereinabove reserved.

Applicant: Stephen M. Jenkins & Associates, Inc.

Bidder	Cash Payment	Price / Acre	Rental	Oil	Gas	Other

P.O.B.
X=1,555,511.45
Y= 464,136.98

S.L. 344

Platforms

S.L. 377

GRAND LAKE OIL AND GAS FIELD

Bird Island

S.L. 1812

TR 32772
1,173 +/- ACS.
SEPT., 2000

Platform

L A K E

CAMERON PARISH

OFFICIAL COPY
OFFICE OF MINERAL RESOURCES
DEPT. OF NATURAL RESOURCES
DO NOT REMOVE

2000 0 2000 Feet

