

to be awarded of the nominated tract.

Any mineral lease of the nominated tract by the Louisiana State Mineral Board shall be without warranty of any kind, either express, implied, or statutory, including, but not limited to, the implied warranties or merchantability and fitness for a particular purpose. Should the mineral lease of the nominated tract awarded by the Louisiana State Mineral Board be subsequently modified, cancelled or abrogated due to the existence of conflicting leases, operating agreements, private claims or other existing of future obligations or conditions which may affect all or any portion of the leased tract, it shall not relieve the Lessee of the obligation to pay any bonus due thereon to the Louisiana State Mineral Board, nor shall the Louisiana State Mineral Board be obligated to refund any consideration paid by the Lessee prior to such modification, cancellation, or abrogation, including, but not limited to, bonuses, rents and royalties.

NOTE: The State of Louisiana does hereby reserve, and this lease shall be subject to, the imprescriptible right of surface use in the nature of a servitude in favor of the Department of Natural Resources, including its Offices and Commissions, for the sole purpose of implementing, constructing, servicing and maintaining approved coastal zone management and/or restoration projects. Utilization of any and all rights derived under this lease by the mineral lessee, its agents, successors or assigns, shall not interfere with nor hinder the reasonable surface use by the Department of Natural Resources, its Offices or Commissions, as hereinabove reserved.

Applicant: Sheila B. Roy

Bidder	Cash Payment	Price / Acre	Rental	Oil	Gas	Other

SOUTH PASS AREA

145

S.L. 1011

S.L. 2227

SP26

S.L. 15016

SP27

OPEN

OPEN

OCS-0693

S.L. 15152

S.L. 15333

S.L. 15150

TR 33701
1,018.00 +/- ACS.
AUG. 2001

P.O.B.

X= 2,645,444.00'
Y= 106,553.66'

SP40
OPEN

SP39

±1018 ACRES

SP38
OCS-G-14572

SL 15218

LAMBERT GRID NORTH
NAD 1927 LA. S.Z.

S.L. 16991

SP42

S.L. 8431

S.L. 14380

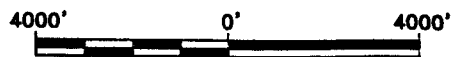
SUPREME
COURT DECREE
JUNE 1975

STATE
FEDERAL

SP43
OCS-G-9698

SP44
OCS-G-15366

PLAQUEMINES PARISH, LOUISIANA



SCALE IN FEET

TRACT 33702 - PORTION OF BLOCK 51, WEST DELTA AREA, Plaquemines Parish, Louisiana

That portion of Block 51, West Delta Area, Plaquemines Parish, Louisiana, belonging to the State of Louisiana and not under mineral lease on August 8, 2001, described as follows: Beginning at the Northeast corner of Block 51, West Delta Area, having Coordinates of X = 2,623,655.83 and Y = 152,386.91; thence South 7,710.61 feet on the East line of said Block 51 to its Southeast corner; thence West 8,198.35 feet on the South line of said Block 51; thence North 00 degrees 05 minutes 20 seconds West 1,158.85 feet to the most Southern corner of State Lease No. 16831; thence along the boundary of said State Lease No. 16831 the following courses: North 67 degrees 29 minutes 59 seconds East 656.28 feet; thence North 45 degrees 00 minutes 00 seconds East 3,549.68 feet; thence North 3,790.61 feet to a point of intersection with the North line of said Block 51; thence East 5,083.83 feet on the North line of said Block 51 to the point of beginning, containing approximately **1,071 acres**, as shown outlined in red on a plat on file in the Office of Mineral Resources, Department of Natural Resources, as provided by the applicant. All bearings, distances and coordinates are based on Louisiana Coordinate System of 1927 (South Zone).

NOTE: The above description of the tract nominated for lease has been provided exclusively by the party nominating the tract for lease. The Louisiana State Mineral Board makes no representation as to the accuracy of the description of the nominated tract or its suitability for lease. The Louisiana State Mineral Board has made no inspection of the nominated tract for the existence of conflicting leases, operating agreements, private claims or other existing or future obligations or conditions which may affect all or any portion of the nominated tract or its suitability for lease.

Maps depicting the nominated tract, containing the bearings, distances and coordinates of the nominated tract based on the Louisiana Coordinate System of 1927, North or South Zone, as applicable, are available for public inspection and review at the offices of the Louisiana State Mineral Board from 10:00 a.m. to 3:00 p.m. Monday - Friday.

In the event of conflict between the description of the nominated tract set forth above and the description of the nominated property as contained on the maps maintained at the offices of the Louisiana State Mineral Board, the Louisiana State Mineral Board maps shall prevail and shall provide the final property description of the lease to be awarded of the nominated tract.

Any mineral lease of the nominated tract by the Louisiana State Mineral Board shall be without warranty of any kind, either express, implied, or statutory, including, but not limited to, the implied warranties or merchantability and fitness for a particular purpose. Should the mineral lease of the nominated tract awarded by the Louisiana State Mineral Board be subsequently modified, cancelled or abrogated due to the existence of conflicting leases, operating agreements, private claims or other existing of future obligations or conditions which may affect all or any portion of the leased tract, it shall not relieve the Lessee of the obligation to pay any bonus due thereon to the Louisiana State Mineral Board, nor shall the Louisiana State Mineral Board be obligated to refund any

consideration paid by the Lessee prior to such modification, cancellation, or abrogation, including, but not limited to, bonuses, rents and royalties.

NOTE: The State of Louisiana does hereby reserve, and this lease shall be subject to, the imprescriptible right of surface use in the nature of a servitude in favor of the Department of Natural Resources, including its Offices and Commissions, for the sole purpose of implementing, constructing, servicing and maintaining approved coastal zone management and/or restoration projects. Utilization of any and all rights derived under this lease by the mineral lessee, its agents, successors or assigns, shall not interfere with nor hinder the reasonable surface use by the Department of Natural Resources, its Offices or Commissions, as hereinabove reserved.

Applicant: Sheila B. Roy

Bidder	Cash Payment	Price / Acre	Rental	Oil	Gas	Other

10	11	12	7	8
	T23S-R30E		T23S-R31E	
15	14	13	18	17

LAMBERT GRID NORTH
NAD 1927 LA. S.Z.

P.O.B.
X= 2,623,655.83'
Y= 152,386.91'

S.L. 16831

WD51

WD52
30

20

29

1,071 ACRES

S.L. 16830

31

32

RELEASE
SL 978

S.L. 2550

TR 33702
1,071.00 +/- ACS.
AUG. 2001

S.L. 2549

T24S-R30E

WD55

WD54
S.L. 979

S.L. 978

WD53

AO 0105

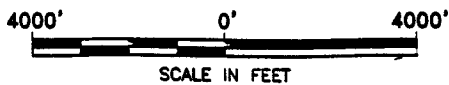
S.L. 15703

S.L. 1071

AO 0161

AO 0160

PLAQUEMINES PARISH, LOUISIANA



TRACT 33703 - PORTION OF BLOCK 22, SOUTH PASS AREA, Plaquemines Parish, Louisiana

That portion of Block 22, South Pass Area, Plaquemines Parish, Louisiana, belonging to the State of Louisiana and not under mineral lease on August 8, 2001, described as follows: Beginning at a point on the West line of Block 22, South Pass Area, having Coordinates of X = 2,674,960.00 and Y = 133,323.57; thence South 50 degrees 10 minutes 22 seconds East 10,772.59 feet to a point on the South line of said Block 22 having Coordinates of X = 2,683,233.13 and Y = 126,424.00; thence West 8,273.13 feet on the South line of said Block 22 to its Southwest corner having Coordinates of X = 2,674,960.00 and Y = 126,424.00; thence North 6,899.57 feet on the West line of said Block 22 to the point of beginning, containing approximately **655.20 acres**, as shown outlined in red on a plat on file in the Office of Mineral Resources, Department of Natural Resources, as provided by the applicant. All bearings, distances and coordinates are based on Louisiana Coordinate System of 1927 (South Zone).

NOTE: The above description of the tract nominated for lease has been provided exclusively by the party nominating the tract for lease. The Louisiana State Mineral Board makes no representation as to the accuracy of the description of the nominated tract or its suitability for lease. The Louisiana State Mineral Board has made no inspection of the nominated tract for the existence of conflicting leases, operating agreements, private claims or other existing or future obligations or conditions which may affect all or any portion of the nominated tract or its suitability for lease.

Maps depicting the nominated tract, containing the bearings, distances and coordinates of the nominated tract based on the Louisiana Coordinate System of 1927, North or South Zone, as applicable, are available for public inspection and review at the offices of the Louisiana State Mineral Board from 10:00 a.m. to 3:00 p.m. Monday - Friday.

In the event of conflict between the description of the nominated tract set forth above and the description of the nominated property as contained on the maps maintained at the offices of the Louisiana State Mineral Board, the Louisiana State Mineral Board maps shall prevail and shall provide the final property description of the lease to be awarded of the nominated tract.

Any mineral lease of the nominated tract by the Louisiana State Mineral Board shall be without warranty of any kind, either express, implied, or statutory, including, but not limited to, the implied warranties or merchantability and fitness for a particular purpose. Should the mineral lease of the nominated tract awarded by the Louisiana State Mineral Board be subsequently modified, cancelled or abrogated due to the existence of conflicting leases, operating agreements, private claims or other existing of future obligations or conditions which may affect all or any portion of the leased tract, it shall not relieve the Lessee of the obligation to pay any bonus due thereon to the Louisiana State Mineral Board, nor shall the Louisiana State Mineral Board be obligated to refund any consideration paid by the Lessee prior to such modification, cancellation, or abrogation, including, but not limited to, bonuses, rents and royalties.

NOTE: The State of Louisiana does hereby reserve, and this lease shall be subject to, the imprescriptible right of surface use in the nature of a servitude in favor of the Department of Natural Resources, including its Offices and Commissions, for the sole purpose of implementing, constructing, servicing and maintaining approved coastal zone management and/or restoration projects. Utilization of any and all rights derived under this lease by the mineral lessee, its agents, successors or assigns, shall not interfere with nor hinder the reasonable surface use by the Department of Natural Resources, its Offices or Commissions, as hereinabove reserved.

Applicant: Harold J. Anderson, Inc.

Bidder	Cash Payment	Price / Acre	Rental	Oil	Gas	Other

**PASS A LOUTRE
WILDLIFE MANAGEMENT AREA**

P. O. B.
X=2, 674, 960. 00
Y= 133, 323. 57

Blk. 22

Blk. 23

SL 1007

**TR 33703
655.20 +/- ACS.
AUG. 2001**

SL 1012

Blk. 28

Blk. 29

SOUTH PASS AREA

GULF OF MEXICO



Plaquemines Parish, Louisiana

REVISED:



Scale in Feet

TRACT 33704 - PORTION OF BLOCK 41, SOUTH PASS AREA, Plaquemines Parish, Louisiana

That portion of Block 41, South Pass Area, Plaquemines Parish, Louisiana, belonging to the State of Louisiana and not under mineral lease on August 8, 2001, described as follows: Beginning at the Southeast corner of Block 41, South Pass Area, having Coordinates of X = 2,615,928.00 and Y = 82,150.00; thence West 1,500.01 feet on the South line of said Block 41 to a point of intersection with the Eastern boundary of the 2700' Zone VUA; thence North 14 degrees 10 minutes 04 seconds East 4,304.12 feet on the Eastern boundary of the 2700' Zone VUA; thence North 29 degrees 44 minutes 42 seconds East 899.99 feet on the Eastern boundary of the 2700' Zone VUA to a point of intersection with the East line of said Block 41; thence South 4,954.61 feet on the East line of said Block 41 to the point of beginning, containing approximately **97 acres**, as shown outlined in red on a plat on file in the Office of Mineral Resources, Department of Natural Resources, as provided by the applicant. All bearings, distances and coordinates are based on Louisiana Coordinate System of 1927 (South Zone).

NOTE: The above description of the tract nominated for lease has been provided exclusively by the party nominating the tract for lease. The Louisiana State Mineral Board makes no representation as to the accuracy of the description of the nominated tract or its suitability for lease. The Louisiana State Mineral Board has made no inspection of the nominated tract for the existence of conflicting leases, operating agreements, private claims or other existing or future obligations or conditions which may affect all or any portion of the nominated tract or its suitability for lease.

Maps depicting the nominated tract, containing the bearings, distances and coordinates of the nominated tract based on the Louisiana Coordinate System of 1927, North or South Zone, as applicable, are available for public inspection and review at the offices of the Louisiana State Mineral Board from 10:00 a.m. to 3:00 p.m. Monday - Friday.

In the event of conflict between the description of the nominated tract set forth above and the description of the nominated property as contained on the maps maintained at the offices of the Louisiana State Mineral Board, the Louisiana State Mineral Board maps shall prevail and shall provide the final property description of the lease to be awarded of the nominated tract.

Any mineral lease of the nominated tract by the Louisiana State Mineral Board shall be without warranty of any kind, either express, implied, or statutory, including, but not limited to, the implied warranties or merchantability and fitness for a particular purpose. Should the mineral lease of the nominated tract awarded by the Louisiana State Mineral Board be subsequently modified, cancelled or abrogated due to the existence of conflicting leases, operating agreements, private claims or other existing of future obligations or conditions which may affect all or any portion of the leased tract, it shall not relieve the Lessee of the obligation to pay any bonus due thereon to the Louisiana State Mineral Board, nor shall the Louisiana State Mineral Board be obligated to refund any consideration paid by the Lessee prior to such modification, cancellation, or abrogation, including, but not limited to, bonuses,

rents and royalties.

NOTE: The State of Louisiana does hereby reserve, and this lease shall be subject to, the imprescriptible right of surface use in the nature of a servitude in favor of the Department of Natural Resources, including its Offices and Commissions, for the sole purpose of implementing, constructing, servicing and maintaining approved coastal zone management and/or restoration projects. Utilization of any and all rights derived under this lease by the mineral lessee, its agents, successors or assigns, shall not interfere with nor hinder the reasonable surface use by the Department of Natural Resources, its Offices or Commissions, as hereinabove reserved.

Applicant: Sheila B. Roy

Bidder	Cash Payment	Price / Acre	Rental	Oil	Gas	Other

WD81
OPEN

WD82
OPEN

S.L. 1924

154

S.L. 2565
S.L. 2566

S.L. 2552

WEST DELTA AREA
SOUTH PASS AREA

SP40
OPEN

AO 232

WD84

OPEN

S.L. 13261

OPEN
SP41

S.L. 12966

S.L. 12967

S.L. 16991

SP42

2700' ZONE VUA

2700' ZONE VUA



LAMBERT GRID NORTH
NAD 1927 LA. S.Z.

OPEN

S.L. 12729

S.L. 13262

S.L. 12766

TR 33704
97.00 +/- ACS.
AUG. 2001

OPEN

P.O.B.

X= 2,615,928.00'
Y= 82,150.00'

SUPREME
COURT DECREE
JUNE 1975

WD109

OPEN

S.L. 16500

S.L. 16501

OPEN

SP58

SP57

PLAQUEMINES PARISH, LOUISIANA



TRACT 33705 - PORTION OF BLOCK 26, SOUTH PASS AREA, Plaquemines Parish, Louisiana

That portion of Block 26, South Pass Area, Plaquemines Parish, Louisiana, belonging to the State of Louisiana and not under mineral lease on August 8, 2001, described as follows: Beginning at the Southeast corner of Block 26, South Pass Area, having Coordinates of X = 2,645,444.00 and Y = 111,666.00; thence West approximately 18,078 feet on the South line of said Block 26 to a point of intersection with the Eastern boundary of State Lease No. 2565; thence Northeasterly approximately 527 feet on the Eastern boundary of said State Lease No. 2565 to a point of intersection with a line having a bearing of South 50 degrees 45 minutes 00 seconds East and passing through a point located at Longitude 89 degrees 22 minutes 30 seconds West and Latitude 28 degrees 57 minutes 47 seconds North which line forms a common line between said State Lease No. 2565 and State Lease No. 2227; thence Northeasterly approximately 16,800 feet on the Eastern boundary of said State Lease No. 2227 to a point on the North line of said Block 26; thence East approximately 6,000 feet to the Northwest corner of State Lease No. 15016 having Coordinates of X = 2,641,297.48 and Y = 126,424.00; thence along the boundary of said State Lease No. 15016 the following courses: South 41 degrees 47 minutes 12 seconds West 9,716.91 feet; thence South 04 degrees 32 minutes 44 seconds East 5,382.58 feet; thence East 10,194.90 feet to a point on the East line of said Block 26, also being the Southeast corner of said State Lease No. 15016; thence South 2,147.13 feet on the East line of said Block 26 to the point of beginning, containing approximately 1,992 acres, as shown outlined in red on a plat on file in the Office of Mineral Resources, Department of Natural Resources, as provided by the applicant. All bearings, distances and coordinates are based on Louisiana Coordinate System of 1927 (South Zone).

NOTE: The above description of the tract nominated for lease has been provided exclusively by the party nominating the tract for lease. The Louisiana State Mineral Board makes no representation as to the accuracy of the description of the nominated tract or its suitability for lease. The Louisiana State Mineral Board has made no inspection of the nominated tract for the existence of conflicting leases, operating agreements, private claims or other existing or future obligations or conditions which may affect all or any portion of the nominated tract or its suitability for lease.

Maps depicting the nominated tract, containing the bearings, distances and coordinates of the nominated tract based on the Louisiana Coordinate System of 1927, North or South Zone, as applicable, are available for public inspection and review at the offices of the Louisiana State Mineral Board from 10:00 a.m. to 3:00 p.m. Monday - Friday.

In the event of conflict between the description of the nominated tract set forth above and the description of the nominated property as contained on the maps maintained at the offices of the Louisiana State Mineral Board, the Louisiana State Mineral Board maps shall prevail and shall provide the final property description of the lease to be awarded of the nominated tract.

Any mineral lease of the nominated tract by the Louisiana State Mineral Board shall be without warranty of any kind, either express, implied, or statutory, including, but not limited to, the implied

warranties or merchantability and fitness for a particular purpose. Should the mineral lease of the nominated tract awarded by the Louisiana State Mineral Board be subsequently modified, cancelled or abrogated due to the existence of conflicting leases, operating agreements, private claims or other existing of future obligations or conditions which may affect all or any portion of the leased tract, it shall not relieve the Lessee of the obligation to pay any bonus due thereon to the Louisiana State Mineral Board, nor shall the Louisiana State Mineral Board be obligated to refund any consideration paid by the Lessee prior to such modification, cancellation, or abrogation, including, but not limited to, bonuses, rents and royalties.

NOTE: The State of Louisiana does hereby reserve, and this lease shall be subject to, the imprescriptible right of surface use in the nature of a servitude in favor of the Department of Natural Resources, including its Offices and Commissions, for the sole purpose of implementing, constructing, servicing and maintaining approved coastal zone management and/or restoration projects. Utilization of any and all rights derived under this lease by the mineral lessee, its agents, successors or assigns, shall not interfere with nor hinder the reasonable surface use by the Department of Natural Resources, its Offices or Commissions, as hereinabove reserved.

Applicant: Sheila B. Roy

Bidder	Cash Payment	Price / Acre	Rental	Oil	Gas	Other

WEST DELTA AREA

SOUTH PASS AREA

S.L. 979 S.L. 978

WD54

WD53

S.L. 1009

SP24

S.L. 1008

AO 0105

AO 0161

AO 0160

SOUTHWEST PASS

SP25

OPEN

S.L. 2593

WD83

S.L. 1924

S.L. 2227

S.L. 1010

S.L. 1011

S.L. 2227

SP26

S.L. 15016

SP27



S.L. 2565

±1,992 ACRES

S.L. 15152

OCS-G-0693

TR 33705
1,992.00 +/- ACS.
AUG. 2001

S.L. 15333

S.L. 15150

P.O.B.
X= 2,645,444.00'
Y= 111,666.00'

S.L. 2552

SP40

SP38
OCS-G-14572

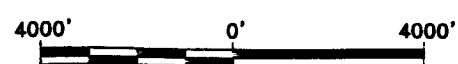
OPEN

S.L. 15218

SP39

SUPREME
COURT DECREE
JUNE 1975

PLAQUEMINES PARISH, LOUISIANA



TRACT 33706 - PORTION OF BLOCK 6, MAIN PASS AREA, REVISED, St. Bernard Parish, Louisiana

That portion of Block 6, Main Pass Area, Revised, St. Bernard Parish, Louisiana, belonging to the State of Louisiana and not under mineral lease on August 8, 2001, described as follows: Beginning at the Southeast corner of State Lease No. 17027, also being a point on the East line of Block 6, Main Pass Area, Revised, having Coordinates of X = 2,782,850.00 and Y = 373,188.00; thence South 3,147.00 feet on the East line of said Block 6 to the Northeast corner of State Lease No. 3371, as amended, having Coordinates of X = 2,782,850.00 and Y = 370,041.00; thence along the Northern boundary of said State Lease No. 3771 the following courses: South 69 degrees 43 minutes 46 seconds West 6,693.55 feet and West 4,440.79 feet to its Northwest corner, also being a point on the Southeastern boundary of State Lease No. 16262 having Coordinates of X = 2,772,130.21 and Y = 367,722.00; thence along the boundary of said State Lease No. 16262 the following courses: North 24 degrees 54 minutes 18 seconds East 1,827.98 feet and North 69 degrees 03 minutes 27 seconds East 1,287.39 feet to its most Easterly Southeast corner, also being the Southwest corner of State Lease No. 17028 having Coordinates of X = 2,774,102.34 and Y = 369,840.15; thence along the boundary of said State Lease No. 17028 the following courses: North 69 degrees 03 minutes 27 seconds East 6,528.97 feet and North 1.89 feet to a Northwest corner, also being a point on the South line of said State Lease No. 17027, having Coordinates of X = 2,780,200.00 and Y = 372,175.70; thence North 69 degrees 05 minutes 35 seconds East 2,836.77 feet on the South line of said State Lease No. 17027 to the point of beginning, containing approximately **661.20 acres**, as shown outlined in red on a plat on file in the Office of Mineral Resources, Department of Natural Resources, **LESS AND EXCEPT** that portion thereof, if any, which is more than three nautical miles from the coast line as determined by the Report of the Special Master in the litigation in the Supreme Court of the United States styled United States v. State of Louisiana et al No. 9 Original, said three mile line as set out in the June, 1975, decree of the Supreme Court, as provided by the applicant. All bearings, distances and coordinates are based on Louisiana Coordinate System of 1927 (South Zone).

NOTE: The above description of the tract nominated for lease has been provided exclusively by the party nominating the tract for lease. The Louisiana State Mineral Board makes no representation as to the accuracy of the description of the nominated tract or its suitability for lease. The Louisiana State Mineral Board has made no inspection of the nominated tract for the existence of conflicting leases, operating agreements, private claims or other existing or future obligations or conditions which may affect all or any portion of the nominated tract or its suitability for lease.

Maps depicting the nominated tract, containing the bearings, distances and coordinates of the nominated tract based on the Louisiana Coordinate System of 1927, North or South Zone, as applicable, are available for public inspection and review at the offices of the Louisiana State Mineral Board from 10:00 a.m. to 3:00 p.m. Monday - Friday.

In the event of conflict between the description of the nominated tract set forth above and the description of the nominated property

as contained on the maps maintained at the offices of the Louisiana State Mineral Board, the Louisiana State Mineral Board maps shall prevail and shall provide the final property description of the lease to be awarded of the nominated tract.

Any mineral lease of the nominated tract by the Louisiana State Mineral Board shall be without warranty of any kind, either express, implied, or statutory, including, but not limited to, the implied warranties or merchantability and fitness for a particular purpose. Should the mineral lease of the nominated tract awarded by the Louisiana State Mineral Board be subsequently modified, cancelled or abrogated due to the existence of conflicting leases, operating agreements, private claims or other existing or future obligations or conditions which may affect all or any portion of the leased tract, it shall not relieve the Lessee of the obligation to pay any bonus due thereon to the Louisiana State Mineral Board, nor shall the Louisiana State Mineral Board be obligated to refund any consideration paid by the Lessee prior to such modification, cancellation, or abrogation, including, but not limited to, bonuses, rents and royalties.

NOTE: The State of Louisiana does hereby reserve, and this lease shall be subject to, the imprescriptible right of surface use in the nature of a servitude in favor of the Department of Natural Resources, including its Offices and Commissions, for the sole purpose of implementing, constructing, servicing and maintaining approved coastal zone management and/or restoration projects. Utilization of any and all rights derived under this lease by the mineral lessee, its agents, successors or assigns, shall not interfere with nor hinder the reasonable surface use by the Department of Natural Resources, its Offices or Commissions, as hereinabove reserved.

Applicant: Woodland Petroleum Corporation

Bidder	Cash Payment	Price / Acre	Rental	Oil	Gas	Other

SL 16262

SL 17028

SL 17027

Bik. 6

Bik. 91

P. O. B.
X=2,782,850.00
Y= 373,188.00

SL 13580

TR 33706
661.20 +/- ACS.
AUG. 2001

SL 13891

SL 3771, AS AMENDED

SL 13892

Bik. 7

MAIN PASS AREA, REVISED

SL 3773, AS AMENDED

GULF OF MEXICO

NAD 27 LAMBERT LA. SOUTH ZONE



St. Bernard Parish, Louisiana

REVISED:

2000 0 2000



Scale In Feet