

OFFSHORE TRACTS

TRACT 33657 - PORTION OF BLOCK 31, WEST CAMERON AREA, REVISED, Cameron Parish, Louisiana

That portion of Block 31, West Cameron Area, Revised, Cameron Parish, Louisiana, belonging to the State of Louisiana and not under mineral lease on August 8, 2001, described as follows: Beginning at the Westernmost Northwest corner of Block 31, West Cameron Area, Revised, having Coordinates of X = 1,435,725.86 and Y = 393,790.24; thence East 7,510.33 feet along the Northern boundary of said Block 31 to a point having Coordinates of X = 1,443,236.19 and Y = 393,790.24; thence North 3,698.32 feet along the West boundary of said Block 31 to its Northernmost Northwest corner having Coordinates of X = 1,443,236.19 and Y = 397,488.56; thence on the Northern boundary of said Block 31 the following courses: Southeasterly on a straight line to a point having Coordinates of X = 1,444,715 and Y = 396,930 and Southeasterly on a straight line to the Northeast corner of said Block 31 having Coordinates of X = 1,449,191.95 and Y = 395,017.43; thence South 7,902.60 feet along the East line of said Block 31 to a point having Coordinates of X = 1,449,191.95 and Y = 387,114.83; thence West 13,466.09 feet to a point on the West line of said Block 31 having Coordinates of X = 1,435,725.86 and Y = 387,114.83; thence North 6,675.41 feet along the West line of said Block 31 to the point of beginning, containing approximately **2,404.11 acres**, as shown outlined in red on a plat on file in the Office of Mineral Resources, Department of Natural Resources, as provided by the applicant. All bearings, distances and coordinates are based on Louisiana Coordinate System of 1927 (South Zone).

NOTE: The above description of the tract nominated for lease has been provided exclusively by the party nominating the tract for lease. The Louisiana State Mineral Board makes no representation as to the accuracy of the description of the nominated tract or its suitability for lease. The Louisiana State Mineral Board has made no inspection of the nominated tract for the existence of conflicting leases, operating agreements, private claims or other existing or future obligations or conditions which may affect all or any portion of the nominated tract or its suitability for lease.

Maps depicting the nominated tract, containing the bearings, distances and coordinates of the nominated tract based on the Louisiana Coordinate System of 1927, North or South Zone, as applicable, are available for public inspection and review at the offices of the Louisiana State Mineral Board from 10:00 a.m. to 3:00 p.m. Monday - Friday.

In the event of conflict between the description of the nominated tract set forth above and the description of the nominated property as contained on the maps maintained at the offices of the Louisiana State Mineral Board, the Louisiana State Mineral Board maps shall prevail and shall provide the final property description of the lease to be awarded of the nominated tract.

Any mineral lease of the nominated tract by the Louisiana State Mineral Board shall be without warranty of any kind, either express, implied, or statutory, including, but not limited to, the implied warranties or merchantability and fitness for a particular purpose. Should the mineral lease of the nominated tract awarded by the Louisiana State Mineral Board be subsequently modified, cancelled or abrogated due to the existence of conflicting leases, operating agreements, private claims or other existing of future obligations

or conditions which may affect all or any portion of the leased tract, it shall not relieve the Lessee of the obligation to pay any bonus due thereon to the Louisiana State Mineral Board, nor shall the Louisiana State Mineral Board be obligated to refund any consideration paid by the Lessee prior to such modification, cancellation, or abrogation, including, but not limited to, bonuses, rents and royalties.

NOTE: The State of Louisiana does hereby reserve, and this lease shall be subject to, the imprescriptible right of surface use in the nature of a servitude in favor of the Department of Natural Resources, including its Offices and Commissions, for the sole purpose of implementing, constructing, servicing and maintaining approved coastal zone management and/or restoration projects. Utilization of any and all rights derived under this lease by the mineral lessee, its agents, successors or assigns, shall not interfere with nor hinder the reasonable surface use by the Department of Natural Resources, its Offices or Commissions, as hereinabove reserved.

Applicant: Woodland Petroleum Corporation

Bidder	Cash Payment	Price / Acre	Rental	Oil	Gas	Other

Shoreline Per Decree

P. O. B.
X=1,435,725.86
Y= 393,790.24

TR 33657-
2,404.11 +/- ACS.
AUG. 2001

BIK. 30

BIK. 31

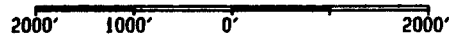
BIK. 32

GULF OF MEXICO

WEST CAMERON AREA, REVISED



Cameron Parish, Louisiana



REVISED:	

10

TRACT 33658 - PORTION OF BLOCK 31, WEST CAMERON AREA, REVISED, Cameron Parish, Louisiana

That portion of Block 31, West Cameron Area, Revised, Cameron Parish, Louisiana, belonging to the State of Louisiana and not under mineral lease on August 8, 2001, described as follows: Beginning at the Southeast corner of Block 31, West Cameron Area, Revised, having Coordinates of X = 1,449,191.95 and Y = 379,032.19; thence West 9,012.94 feet along the South line of said Block 31 to a point having Coordinates of X = 1,440,179.01 and Y = 379,032.19, said point also being on the three mile boundary line as set out in the June, 1975, decree of the Supreme Court of the United States; thence along said three mile boundary line the following courses: Northwesterly on a straight line to a point having Coordinates of X = 1,437,906 and Y = 380,003 and Northwesterly on a straight line to a point having Coordinates of X = 1,435,725.86 and Y = 380,827.26, said point also being on the West line of said Block 31; thence North 6,287.57 feet along the West line of said Block 31 to a point having Coordinates of X = 1,435,725.86 and Y = 387,114.83; thence East 13,466.09 feet to a point on the East line of said Block 31 having Coordinates of X = 1,449,191.95 and Y = 387,114.83; thence South 8,082.64 feet to the point of beginning, containing approximately **2,404.11 acres**, as shown outlined in red on a plat on file in the Office of Mineral Resources, Department of Natural Resources, **LESS AND EXCEPT** that portion thereof, if any, which is more than three nautical miles from the coast line as determined by the Report of the Special Master in the litigation in the Supreme Court of the United States styled United States v. State of Louisiana et al No. 9 Original, said three mile line as set out in the June, 1975, decree of the Supreme Court, as provided by the applicant. All bearings, distances and coordinates are based on Louisiana Coordinate System of 1927 (South Zone).

NOTE: The above description of the tract nominated for lease has been provided exclusively by the party nominating the tract for lease. The Louisiana State Mineral Board makes no representation as to the accuracy of the description of the nominated tract or its suitability for lease. The Louisiana State Mineral Board has made no inspection of the nominated tract for the existence of conflicting leases, operating agreements, private claims or other existing or future obligations or conditions which may affect all or any portion of the nominated tract or its suitability for lease.

Maps depicting the nominated tract, containing the bearings, distances and coordinates of the nominated tract based on the Louisiana Coordinate System of 1927, North or South Zone, as applicable, are available for public inspection and review at the offices of the Louisiana State Mineral Board from 10:00 a.m. to 3:00 p.m. Monday - Friday.

In the event of conflict between the description of the nominated tract set forth above and the description of the nominated property as contained on the maps maintained at the offices of the Louisiana State Mineral Board, the Louisiana State Mineral Board maps shall prevail and shall provide the final property description of the lease to be awarded of the nominated tract.

Any mineral lease of the nominated tract by the Louisiana State Mineral Board shall be without warranty of any kind, either express, implied, or statutory, including, but not limited to, the implied

warranties or merchantability and fitness for a particular purpose. Should the mineral lease of the nominated tract awarded by the Louisiana State Mineral Board be subsequently modified, cancelled or abrogated due to the existence of conflicting leases, operating agreements, private claims or other existing of future obligations or conditions which may affect all or any portion of the leased tract, it shall not relieve the Lessee of the obligation to pay any bonus due thereon to the Louisiana State Mineral Board, nor shall the Louisiana State Mineral Board be obligated to refund any consideration paid by the Lessee prior to such modification, cancellation, or abrogation, including, but not limited to, bonuses, rents and royalties.

NOTE: The State of Louisiana does hereby reserve, and this lease shall be subject to, the imprescriptible right of surface use in the nature of a servitude in favor of the Department of Natural Resources, including its Offices and Commissions, for the sole purpose of implementing, constructing, servicing and maintaining approved coastal zone management and/or restoration projects. Utilization of any and all rights derived under this lease by the mineral lessee, its agents, successors or assigns, shall not interfere with nor hinder the reasonable surface use by the Department of Natural Resources, its Offices or Commissions, as hereinabove reserved.

Applicant: Woodland Petroleum Corporation

Bidder	Cash Payment	Price / Acre	Rental	Oil	Gas	Other

GULF OF MEXICO

TR 33658
2,404.11 +/- ACS.
AUG. 2001

BIK. 30

BIK. 32

BIK. 31


WEST CAMERON AREA, REVISED

P. O. B.
X=1,449,191.95
Y= 379,032.19


BIK. 34

*U. S. Supreme Court Decree Line
June 15, 1975*

Cameron Parish, Louisiana



REVISED:	



TRACT 33659 - PORTION OF BLOCK 34, WEST CAMERON AREA, REVISED, Cameron Parish, Louisiana

That portion of Block 34, West Cameron Area, Revised, Cameron Parish, Louisiana, belonging to the State of Louisiana and not under mineral lease on August 8, 2001, described as follows: Beginning at the Northeast corner of Block 34, West Cameron Area, Revised, having Coordinates of X = 1,450,483.90 and Y = 379,032.19; thence South 3,913.85 feet on the East line of said Block 34 to a point; thence the following courses: Northwesterly on a straight line to a point having Coordinates of X = 1,449,142 and Y = 375,498, Northwesterly on an arc with a radius of 18,240.60 feet and a center at X = 1,454,105 and Y = 393,050 to a point having Coordinates of X = 1,447,394 and Y = 376,089, Northwesterly on a straight line to a point having Coordinates of X = 1,443,224 and Y = 377,739, Northwesterly on an arc with a radius of 18,240.60 feet and a center at X = 1,449,935 and Y = 394,700 to a point having Coordinates of X = 1,442,769 and Y = 377,926 and Northwesterly on a straight line to a point on the North line of said Block 34 having Coordinates of X = 1,440,179.01 and Y = 379,032.19; thence East 10,304.89 feet on the North line of said Block 34 to the point of beginning, containing approximately 493.55 acres, as shown outlined in red on a plat on file in the Office of Mineral Resources, Department of Natural Resources, as provided by the applicant. All bearings, distances and coordinates are based on Louisiana Coordinate System of 1927 (South Zone).

NOTE: The above description of the tract nominated for lease has been provided exclusively by the party nominating the tract for lease. The Louisiana State Mineral Board makes no representation as to the accuracy of the description of the nominated tract or its suitability for lease. The Louisiana State Mineral Board has made no inspection of the nominated tract for the existence of conflicting leases, operating agreements, private claims or other existing or future obligations or conditions which may affect all or any portion of the nominated tract or its suitability for lease.

Maps depicting the nominated tract, containing the bearings, distances and coordinates of the nominated tract based on the Louisiana Coordinate System of 1927, North or South Zone, as applicable, are available for public inspection and review at the offices of the Louisiana State Mineral Board from 10:00 a.m. to 3:00 p.m. Monday - Friday.

In the event of conflict between the description of the nominated tract set forth above and the description of the nominated property as contained on the maps maintained at the offices of the Louisiana State Mineral Board, the Louisiana State Mineral Board maps shall prevail and shall provide the final property description of the lease to be awarded of the nominated tract.

Any mineral lease of the nominated tract by the Louisiana State Mineral Board shall be without warranty of any kind, either express, implied, or statutory, including, but not limited to, the implied warranties or merchantability and fitness for a particular purpose. Should the mineral lease of the nominated tract awarded by the Louisiana State Mineral Board be subsequently modified, cancelled or abrogated due to the existence of conflicting leases, operating agreements, private claims or other existing of future obligations or conditions which may affect all or any portion of the leased

tract, it shall not relieve the Lessee of the obligation to pay any bonus due thereon to the Louisiana State Mineral Board, nor shall the Louisiana State Mineral Board be obligated to refund any consideration paid by the Lessee prior to such modification, cancellation, or abrogation, including, but not limited to, bonuses, rents and royalties.

NOTE: The State of Louisiana does hereby reserve, and this lease shall be subject to, the imprescriptible right of surface use in the nature of a servitude in favor of the Department of Natural Resources, including its Offices and Commissions, for the sole purpose of implementing, constructing, servicing and maintaining approved coastal zone management and/or restoration projects. Utilization of any and all rights derived under this lease by the mineral lessee, its agents, successors or assigns, shall not interfere with nor hinder the reasonable surface use by the Department of Natural Resources, its Offices or Commissions, as hereinabove reserved.

Applicant: Woodland Petroleum Corporation

Bidder	Cash Payment	Price / Acre	Rental	Oil	Gas	Other

BIk. 31

BIk. 32

WEST CAMERON AREA, REVISED

P. O. B.
X=1,450,483.90
Y= 379,032.19


U. S. Supreme Court Decree Line
June 15, 1975

TR 33659
493.55 +/- ACS.
AUG. 2001

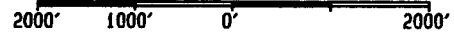
BIk. 34

BIk. 33

GULF OF MEXICO



Cameron Parish, Louisiana



REVISED:	

16

TRACT 33660 - PORTION OF BLOCK 32, WEST CAMERON AREA, REVISED, Cameron Parish, Louisiana

That portion of Block 32, West Cameron Area, Revised, Terrebonne Parish, Louisiana, belonging to the State of Louisiana and not under mineral lease on August 8, 2001, described as follows: Beginning at the Northwest corner of Block 32, West Cameron Area, Revised, having Coordinates of X = 1,449,191.95 and Y = 395,017.43; thence on the Northern boundary of said Block 32 the following courses: Southeasterly on a straight line to a point having Coordinates of X = 1,449,935 and Y = 394,700; Southeasterly on a straight line to a point having Coordinates of X = 1,454,105 and Y = 393,050; Southeasterly on a straight line to a point having Coordinates of X = 1,460,435 and Y = 391,260 and Southeasterly on a straight line to the Northeast corner of said Block 32 having Coordinates of X = 1,465,241.95 and Y = 389,642.21; thence South 4,017.75 feet along the East line of said Block 32 to a point having Coordinates of X = 1,465,241.95 and Y = 385,624.46; thence West 16,050.00 feet to a point on the West line of said Block 32 having Coordinates of X = 1,449,191.95 and Y = 385,624.46; thence North 9,392.97 feet along the West line of said Block 32 to the point of beginning, containing approximately 2,428.97 acres, as shown outlined in red on a plat on file in the Office of Mineral Resources, Department of Natural Resources, as provided by the applicant. All bearings, distances and coordinates are based on Louisiana Coordinate System of 1927 (South Zone).

NOTE: The above description of the tract nominated for lease has been provided exclusively by the party nominating the tract for lease. The Louisiana State Mineral Board makes no representation as to the accuracy of the description of the nominated tract or its suitability for lease. The Louisiana State Mineral Board has made no inspection of the nominated tract for the existence of conflicting leases, operating agreements, private claims or other existing or future obligations or conditions which may affect all or any portion of the nominated tract or its suitability for lease.

Maps depicting the nominated tract, containing the bearings, distances and coordinates of the nominated tract based on the Louisiana Coordinate System of 1927, North or South Zone, as applicable, are available for public inspection and review at the offices of the Louisiana State Mineral Board from 10:00 a.m. to 3:00 p.m. Monday - Friday.

In the event of conflict between the description of the nominated tract set forth above and the description of the nominated property as contained on the maps maintained at the offices of the Louisiana State Mineral Board, the Louisiana State Mineral Board maps shall prevail and shall provide the final property description of the lease to be awarded of the nominated tract.

Any mineral lease of the nominated tract by the Louisiana State Mineral Board shall be without warranty of any kind, either express, implied, or statutory, including, but not limited to, the implied warranties or merchantability and fitness for a particular purpose. Should the mineral lease of the nominated tract awarded by the Louisiana State Mineral Board be subsequently modified, cancelled or abrogated due to the existence of conflicting leases, operating agreements, private claims or other existing of future obligations or conditions which may affect all or any portion of the leased

tract, it shall not relieve the Lessee of the obligation to pay any bonus due thereon to the Louisiana State Mineral Board, nor shall the Louisiana State Mineral Board be obligated to refund any consideration paid by the Lessee prior to such modification, cancellation, or abrogation, including, but not limited to, bonuses, rents and royalties.

NOTE: The State of Louisiana does hereby reserve, and this lease shall be subject to, the imprescriptible right of surface use in the nature of a servitude in favor of the Department of Natural Resources, including its Offices and Commissions, for the sole purpose of implementing, constructing, servicing and maintaining approved coastal zone management and/or restoration projects. Utilization of any and all rights derived under this lease by the mineral lessee, its agents, successors or assigns, shall not interfere with nor hinder the reasonable surface use by the Department of Natural Resources, its Offices or Commissions, as hereinabove reserved.

Applicant: Woodland Petroleum Corporation

Bidder	Cash Payment	Price / Acre	Rental	Oil	Gas	Other

P. O. B.
X= 1,449,191.95
Y= 395,017.43

BIK.
31

Shoreline Per Decree

TR 33660
2,428.97 +/- ACS.
AUG. 2001

BIK. 32

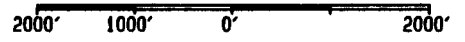
GULF OF MEXICO

WEST CAMERON
AREA, REVISED
EAST CAMERON
AREA, REVISED



Cameron Parish, Louisiana

REVISED:	



TRACT 33661 - PORTION OF BLOCK 32, WEST CAMERON AREA, REVISED, Cameron Parish, Louisiana

That portion of Block 32, West Cameron Area, Revised, Cameron Parish, Louisiana, belonging to the State of Louisiana and not under mineral lease on August 8, 2001, described as follows: Beginning at the Southwest corner of Block 32, West Cameron Area, Revised, having Coordinates of X = 1,449,191.95 and Y = 379,032.19; thence North 6,592.27 feet on the West line of said Block 32 to a point having Coordinates of X = 1,449,191.95 and Y = 385,624.46; thence East 16,050.00 feet to a point on the East line of said Block 32 having Coordinates of X = 1,465,241.95 and Y = 385,624.46; thence South 6,592.27 feet along the East line of said Block 32 to its Southeast corner having Coordinates of X = 1,465,241.95 and Y = 379,032.19; thence West 16,050.00 feet along the South line of said Block 32 to the point of beginning, containing approximately **2,428.97 acres**, as shown outlined in red on a plat on file in the Office of Mineral Resources, Department of Natural Resources, as provided by the applicant. All bearings, distances and coordinates are based on Louisiana Coordinate System of 1927 (South Zone).

NOTE: The above description of the tract nominated for lease has been provided exclusively by the party nominating the tract for lease. The Louisiana State Mineral Board makes no representation as to the accuracy of the description of the nominated tract or its suitability for lease. The Louisiana State Mineral Board has made no inspection of the nominated tract for the existence of conflicting leases, operating agreements, private claims or other existing or future obligations or conditions which may affect all or any portion of the nominated tract or its suitability for lease.

Maps depicting the nominated tract, containing the bearings, distances and coordinates of the nominated tract based on the Louisiana Coordinate System of 1927, North or South Zone, as applicable, are available for public inspection and review at the offices of the Louisiana State Mineral Board from 10:00 a.m. to 3:00 p.m. Monday - Friday.

In the event of conflict between the description of the nominated tract set forth above and the description of the nominated property as contained on the maps maintained at the offices of the Louisiana State Mineral Board, the Louisiana State Mineral Board maps shall prevail and shall provide the final property description of the lease to be awarded of the nominated tract.

Any mineral lease of the nominated tract by the Louisiana State Mineral Board shall be without warranty of any kind, either express, implied, or statutory, including, but not limited to, the implied warranties or merchantability and fitness for a particular purpose. Should the mineral lease of the nominated tract awarded by the Louisiana State Mineral Board be subsequently modified, cancelled or abrogated due to the existence of conflicting leases, operating agreements, private claims or other existing of future obligations or conditions which may affect all or any portion of the leased tract, it shall not relieve the Lessee of the obligation to pay any bonus due thereon to the Louisiana State Mineral Board, nor shall the Louisiana State Mineral Board be obligated to refund any consideration paid by the Lessee prior to such modification, cancellation, or abrogation, including, but not limited to, bonuses,

rents and royalties.

NOTE: The State of Louisiana does hereby reserve, and this lease shall be subject to, the imprescriptible right of surface use in the nature of a servitude in favor of the Department of Natural Resources, including its Offices and Commissions, for the sole purpose of implementing, constructing, servicing and maintaining approved coastal zone management and/or restoration projects. Utilization of any and all rights derived under this lease by the mineral lessee, its agents, successors or assigns, shall not interfere with nor hinder the reasonable surface use by the Department of Natural Resources, its Offices or Commissions, as hereinabove reserved.

Applicant: Woodland Petroleum Corporation

Bidder	Cash Payment	Price / Acre	Rental	Oil	Gas	Other

Blk. 32

Blk. 31

GULF OF MEXICO

TR 33661
2,428.97 +/- ACS.
AUG. 2001

P. O. B.
X=1,449,191.95
Y= 379,032.19

WEST CAMERON AREA, REVISED

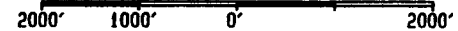
EAST CAMERON AREA, REVISED

Blk. 33



REVISED:

Cameron Parish, Louisiana



TRACT 33662 - PORTION OF BLOCK 33, WEST CAMERON AREA, REVISED, Cameron Parish, Louisiana

That portion of Block 33, West Cameron Area, Revised, Cameron Parish, Louisiana, belonging to the State of Louisiana and not under mineral lease on August 8, 2001, described as follows: Beginning at the Northwest corner of Block 33, West Cameron Area, Revised, having Coordinates of X = 1,450,483.90 and Y = 379,032.19; thence East 14,758.05 feet along the North line of said Block 33 to its Northeast corner having Coordinates of X = 1,465,241.95 and Y = 379,032.19; thence South 2,624.14 feet along the East line of said Block 33 to the Northeast corner of State Lease No. 16473 having Coordinates of X = 1,465,241.95 and Y = 376,408.05; thence along the North and West boundaries of said State Lease No. 16473 the following courses: West 2,350.00 feet, South 44 degrees 43 minutes 00 seconds West 4,561.24 feet and South 900.00 feet to a point having Coordinates of X = 1,459,682.65 and Y = 372,266.86, said point also being on the three mile boundary line as set out in the June, 1975, decree of the Supreme Court of the United States; thence along said three mile boundary line the following courses: Northwesterly on a straight line to a point having Coordinates of X = 1,455,041 and Y = 373,829 and Northwesterly on a straight line to a point having Coordinates of X = 1,450,483.90 and Y = 375,118.34, said point also being on the West line of said Block 33; thence North 3,913.85 feet along the West line of said Block 33 to the point of beginning, containing approximately 1,568.87 acres, as shown outlined in red on a plat on file in the Office of Mineral Resources, Department of Natural Resources, **LESS AND EXCEPT** that portion thereof, if any, which is more than three nautical miles from the coast line as determined by the Report of the Special Master in the litigation in the Supreme Court of the United States styled United States v. State of Louisiana et al No. 9 Original, said three mile line as set out in the June, 1975, decree of the Supreme Court, as provided by the applicant. All bearings, distances and coordinates are based on Louisiana Coordinate System of 1927 (South Zone).

NOTE: The above description of the tract nominated for lease has been provided exclusively by the party nominating the tract for lease. The Louisiana State Mineral Board makes no representation as to the accuracy of the description of the nominated tract or its suitability for lease. The Louisiana State Mineral Board has made no inspection of the nominated tract for the existence of conflicting leases, operating agreements, private claims or other existing or future obligations or conditions which may affect all or any portion of the nominated tract or its suitability for lease.

Maps depicting the nominated tract, containing the bearings, distances and coordinates of the nominated tract based on the Louisiana Coordinate System of 1927, North or South Zone, as applicable, are available for public inspection and review at the offices of the Louisiana State Mineral Board from 10:00 a.m. to 3:00 p.m. Monday - Friday.

In the event of conflict between the description of the nominated tract set forth above and the description of the nominated property as contained on the maps maintained at the offices of the Louisiana State Mineral Board, the Louisiana State Mineral Board maps shall prevail and shall provide the final property description of the lease to be awarded of the nominated tract.

Any mineral lease of the nominated tract by the Louisiana State Mineral Board shall be without warranty of any kind, either express, implied, or statutory, including, but not limited to, the implied warranties or merchantability and fitness for a particular purpose. Should the mineral lease of the nominated tract awarded by the Louisiana State Mineral Board be subsequently modified, cancelled or abrogated due to the existence of conflicting leases, operating agreements, private claims or other existing or future obligations or conditions which may affect all or any portion of the leased tract, it shall not relieve the Lessee of the obligation to pay any bonus due thereon to the Louisiana State Mineral Board, nor shall the Louisiana State Mineral Board be obligated to refund any consideration paid by the Lessee prior to such modification, cancellation, or abrogation, including, but not limited to, bonuses, rents and royalties.

NOTE: The State of Louisiana does hereby reserve, and this lease shall be subject to, the imprescriptible right of surface use in the nature of a servitude in favor of the Department of Natural Resources, including its Offices and Commissions, for the sole purpose of implementing, constructing, servicing and maintaining approved coastal zone management and/or restoration projects. Utilization of any and all rights derived under this lease by the mineral lessee, its agents, successors or assigns, shall not interfere with nor hinder the reasonable surface use by the Department of Natural Resources, its Offices or Commissions, as hereinabove reserved.

Applicant: Woodland Petroleum Corporation

Bidder	Cash Payment	Price / Acre	Rental	Oil	Gas	Other