



TR 33721
170.50 +/- ACS.
AUG. 2001

T18S R12E
T19S R12E

T18S R14E
T19S R14E

P.O.B.
X=2,045,991.63
Y= 281,438.27

Plumb Lake

SAVOU

TRACT 33722 - Terrebonne Parish, Louisiana

All of the lands now or formerly constituting the beds and bottoms of all water bodies of every nature and description and all islands and other lands formed by accretion or reliction, except tax lands, owned by and not under mineral lease from the State of Louisiana on August 8, 2001, situated in Terrebonne Parish, Louisiana, within the following described boundaries: Beginning at a point having Coordinates of X = 2,047,459.24 and Y = 272,370.34; thence due East for a distance of 17,330.14 feet to a point along the Western boundary of State Lease No. 16484 having Coordinates of X = 2,064,789.38 and Y = 272,370.34; thence in a Northerly direction along the Western boundary of said State Lease No. 16484 to a point having Coordinates of X = 2,064,742.76 and Y = 277,641.41, being the Northwest corner of said State Lease No. 16484; thence due North for a distance of 3,967.74 feet to a point having Coordinates of X = 2,064,742.76 and Y = 281,609.15; thence South 89 degrees 28 minutes 40 seconds West for a distance of 17,336.77 feet to a point having Coordinates of X = 2,047,406.72 and Y = 281,451.17; thence South 00 degrees 19 minutes 53 seconds East for a distance of 9,080.97 feet to the point of beginning, containing approximately **287.2 acres**, as shown outlined in red on a plat on file in the Office of Mineral Resources, Department of Natural Resources, as provided by the applicant. All bearings, distances and coordinates are based on Louisiana Coordinate System of 1927 (South Zone).

NOTE: The above description of the tract nominated for lease has been provided exclusively by the party nominating the tract for lease. The Louisiana State Mineral Board makes no representation as to the accuracy of the description of the nominated tract or its suitability for lease. The Louisiana State Mineral Board has made no inspection of the nominated tract for the existence of conflicting leases, operating agreements, private claims or other existing or future obligations or conditions which may affect all or any portion of the nominated tract or its suitability for lease.

Maps depicting the nominated tract, containing the bearings, distances and coordinates of the nominated tract based on the Louisiana Coordinate System of 1927, North or South Zone, as applicable, are available for public inspection and review at the offices of the Louisiana State Mineral Board from 10:00 a.m. to 3:00 p.m. Monday - Friday.

In the event of conflict between the description of the nominated tract set forth above and the description of the nominated property as contained on the maps maintained at the offices of the Louisiana State Mineral Board, the Louisiana State Mineral Board maps shall prevail and shall provide the final property description of the lease to be awarded of the nominated tract.

Any mineral lease of the nominated tract by the Louisiana State Mineral Board shall be without warranty of any kind, either express, implied, or statutory, including, but not limited to, the implied warranties or merchantability and fitness for a particular purpose. Should the mineral lease of the nominated tract awarded by the Louisiana State Mineral Board be subsequently modified, cancelled or abrogated due to the existence of conflicting leases, operating agreements, private claims or other existing of future obligations or conditions which may affect all or any portion of the leased tract, it shall not relieve the Lessee of the obligation to pay any

bonus due thereon to the Louisiana State Mineral Board, nor shall the Louisiana State Mineral Board be obligated to refund any consideration paid by the Lessee prior to such modification, cancellation, or abrogation, including, but not limited to, bonuses, rents and royalties.

Applicant: Magnolia Oil & Gas Properties

Bidder	Cash Payment	Price / Acre	Rental	Oil	Gas	Other



T18S R12E T18S R10E
T19S R12E T19S R13E

Plumber Lake

TR 33722
287.20 +/- ACS.
AUG. 2001

P.O.B.
X=2,047,459.24
Y= 272,370.34

SL 16484

TRACT 33723 - Terrebonne Parish, Louisiana

All of the lands now or formerly constituting the beds and bottoms of all water bodies of every nature and description and all islands and other lands formed by accretion or reliction, except tax lands, owned by and not under mineral lease from the State of Louisiana on August 8, 2001, situated in Terrebonne Parish, Louisiana, within the following described boundaries: Beginning at a point having Coordinates of X = 2,063,420.14 and Y = 281,597.09; thence North 89 degrees 28 minutes 41 seconds East for a distance of 6,460.13 feet to a point having Coordinates of X = 2,069,880.00 and Y = 281,655.94; thence due North for a distance of 4,024.06 feet to a point having Coordinates of X = 2,069,880.00 and Y = 285,680.00; thence run due East for a distance of 7,050.00 feet to a point having Coordinates of X = 2,076,930.00 and Y = 285,680.00; thence due North for a distance of 4,080.00 feet to a point having Coordinates of X = 2,076,930.00 and Y = 289,760.00; thence due West for a distance of 7,050.00 feet to a point having Coordinates of X = 2,069,880.00 and Y = 289,760.00; thence due North for a distance of 2,640.00 feet to a point having Coordinates of X = 2,069,880.00 and Y = 292,400.00; thence due East for a distance of 1,470.00 feet to a point having Coordinates of X = 2,071,350.00 and Y = 292,400.00; thence due North for a distance of 1,320.00 feet to a point having Coordinates of X = 2,071,350.00 and Y = 293,720.00; thence due West for a distance of 2,790.00 feet to a point having Coordinates of X = 2,068,560.00 and Y = 293,720.00; thence due North for a distance of 5,196.41 feet to a point having Coordinates of X = 2,068,560.00 and Y = 298,916.41; thence South 89 degrees 18 minutes 50 seconds West for a distance of 5,413.07 feet to a point having Coordinates of X = 2,063,147.32 and Y = 298,851.58; thence South 00 degrees 54 minutes 21 seconds East for a distance of 17,256.65 feet to the point of beginning, containing approximately **26.0 acres**, as shown outlined in red on a plat on file in the Office of Mineral Resources, Department of Natural Resources, as provided by the applicant. All bearings, distances and coordinates are based on Louisiana Coordinate System of 1927 (South Zone).

NOTE: The above description of the tract nominated for lease has been provided exclusively by the party nominating the tract for lease. The Louisiana State Mineral Board makes no representation as to the accuracy of the description of the nominated tract or its suitability for lease. The Louisiana State Mineral Board has made no inspection of the nominated tract for the existence of conflicting leases, operating agreements, private claims or other existing or future obligations or conditions which may affect all or any portion of the nominated tract or its suitability for lease.


Maps depicting the nominated tract, containing the bearings, distances and coordinates of the nominated tract based on the Louisiana Coordinate System of 1927, North or South Zone, as applicable, are available for public inspection and review at the offices of the Louisiana State Mineral Board from 10:00 a.m. to 3:00 p.m. Monday - Friday.

In the event of conflict between the description of the nominated tract set forth above and the description of the nominated property as contained on the maps maintained at the offices of the Louisiana State Mineral Board, the Louisiana State Mineral Board maps shall prevail and shall provide the final property description of the lease to be awarded of the nominated tract.

Any mineral lease of the nominated tract by the Louisiana State Mineral Board shall be without warranty of any kind, either express, implied, or statutory, including, but not limited to, the implied warranties or merchantability and fitness for a particular purpose. Should the mineral lease of the nominated tract awarded by the Louisiana State Mineral Board be subsequently modified, cancelled or abrogated due to the existence of conflicting leases, operating agreements, private claims or other existing or future obligations or conditions which may affect all or any portion of the leased tract, it shall not relieve the Lessee of the obligation to pay any bonus due thereon to the Louisiana State Mineral Board, nor shall the Louisiana State Mineral Board be obligated to refund any consideration paid by the Lessee prior to such modification, cancellation, or abrogation, including, but not limited to, bonuses, rents and royalties.

Applicant: Magnolia Oil & Gas Properties

Bidder	Cash Payment	Price / Acre	Rental	Oil	Gas	Other



TR 33723
26 +/- ACS.
AUG. 2001

P.O.B.
X=2,063,420.14
Y= 281,597.09

umbi lake

TRACT 33724 - Jefferson Parish, Louisiana

All of the lands now or formerly constituting the beds and bottoms of all water bodies of every nature and description and all islands and other lands formed by accretion or reliction, except tax lands, owned by and not under mineral lease from the State of Louisiana on August 8, 2001, situated in Jefferson Parish, Louisiana, within the following described boundaries: Beginning at the Southeast corner of State Lease No. 16320 having Coordinates of X = 2,398,322.79 and Y = 296,616.21; thence North 36 degrees 53 minutes 37 seconds East 8,293.08 feet along the East boundary of said State Lease No. 16320 to its Northeast corner, also being the most Southerly Southeast corner of State Lease No. 16318 having Coordinates of X = 2,403,301.38 and Y = 303,248.61; thence North 68 degrees 44 minutes 48 seconds East 6,095.20 feet along the South boundary of said State Lease No. 16318 to a corner having Coordinates of X = 2,408,982.03 and Y = 305,458.07; thence South 8,841.86 feet to a point having Coordinates of X = 2,408,982.03 and Y = 296,616.21; thence West 10,659.24 feet to the point of beginning, containing approximately 916 acres, as shown outlined in red on a plat on file in the Office of Mineral Resources, Department of Natural Resources, as provided by the applicant. All bearings, distances and coordinates are based on Louisiana Coordinate System of 1927 (South Zone).

NOTE: The above description of the tract nominated for lease has been provided exclusively by the party nominating the tract for lease. The Louisiana State Mineral Board makes no representation as to the accuracy of the description of the nominated tract or its suitability for lease. The Louisiana State Mineral Board has made no inspection of the nominated tract for the existence of conflicting leases, operating agreements, private claims or other existing or future obligations or conditions which may affect all or any portion of the nominated tract or its suitability for lease.

Maps depicting the nominated tract, containing the bearings, distances and coordinates of the nominated tract based on the Louisiana Coordinate System of 1927, North or South Zone, as applicable, are available for public inspection and review at the offices of the Louisiana State Mineral Board from 10:00 a.m. to 3:00 p.m. Monday - Friday.

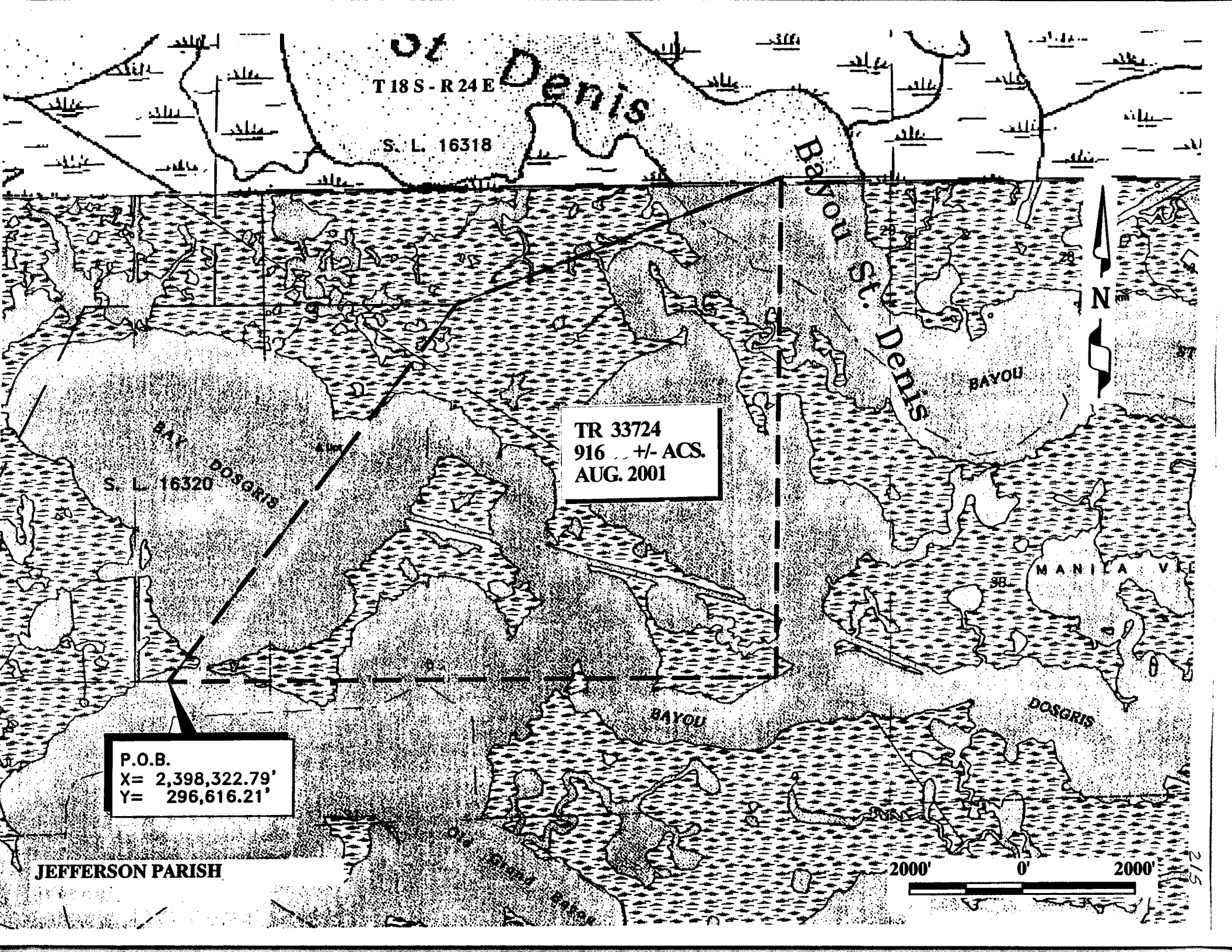
In the event of conflict between the description of the nominated tract set forth above and the description of the nominated property as contained on the maps maintained at the offices of the Louisiana State Mineral Board, the Louisiana State Mineral Board maps shall prevail and shall provide the final property description of the lease to be awarded of the nominated tract.

Any mineral lease of the nominated tract by the Louisiana State Mineral Board shall be without warranty of any kind, either express, implied, or statutory, including, but not limited to, the implied warranties or merchantability and fitness for a particular purpose. Should the mineral lease of the nominated tract awarded by the Louisiana State Mineral Board be subsequently modified, cancelled or abrogated due to the existence of conflicting leases, operating agreements, private claims or other existing of future obligations or conditions which may affect all or any portion of the leased tract, it shall not relieve the Lessee of the obligation to pay any bonus due thereon to the Louisiana State Mineral Board, nor shall the

Louisiana State Mineral Board be obligated to refund any consideration paid by the Lessee prior to such modification, cancellation, or abrogation, including, but not limited to, bonuses, rents and royalties.

Applicant: Mark A. O'Neal & Associates, Inc.

Bidder	Cash Payment	Price / Acre	Rental	Oil	Gas	Other



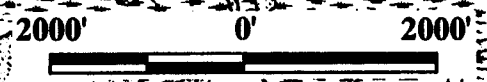
T18S-R24E
S. L. 16318

TR 33724
916 +/- ACS.
AUG. 2001

BAY DOGRIS
S. L. 16320

P.O.B.
X= 2,398,322.79'
Y= 296,616.21'

JEFFERSON PARISH



TRACT 33725 - Jefferson Parish, Louisiana

All of the lands now or formerly constituting the beds and bottoms of all water bodies of every nature and description and all islands and other lands formed by accretion or reliction, except tax lands, owned by and not under mineral lease from the State of Louisiana on August 8, 2001, situated in Jefferson Parish, Louisiana, within the following described boundaries: Beginning at the most Northerly Southeast corner of State Lease No. 16318 having Coordinates of X = 2,410,954.92 and Y = 305,458.07; thence East 1,717.52 feet to a point having Coordinates of X = 2,412,672.44 and Y = 305,458.07; thence South 1,769.91 feet to the Northwest corner of State Lease No. 4309, as amended, having Coordinates of X = 2,412,672.44 and Y = 303,688.16; thence South 3,080.09 feet along the West boundary of said State Lease No. 4309, as amended, to its Southwest corner having Coordinates of X = 2,412,672.44 and Y = 300,608.07; thence South 3,991.86 feet to a point having Coordinates of X = 2,412,672.44 and Y = 296,616.21; thence West 3,690.41 feet to a point having Coordinates of X = 2,408,982.03 and Y = 296,616.21; thence North 8,841.86 feet to a corner on the South boundary of said State Lease No. 16318 having Coordinates of X = 2,408,982.03 and Y = 305,458.07; thence East 1,972.89 feet along the said South boundary of State Lease No. 16318 to the point of beginning, containing approximately **404 acres**, as shown outlined in red on a plat on file in the Office of Mineral Resources, Department of Natural Resources, as provided by the applicant. All bearings, distances and coordinates are based on Louisiana Coordinate System of 1927 (South Zone).

NOTE: The above description of the tract nominated for lease has been provided exclusively by the party nominating the tract for lease. The Louisiana State Mineral Board makes no representation as to the accuracy of the description of the nominated tract or its suitability for lease. The Louisiana State Mineral Board has made no inspection of the nominated tract for the existence of conflicting leases, operating agreements, private claims or other existing or future obligations or conditions which may affect all or any portion of the nominated tract or its suitability for lease.

Maps depicting the nominated tract, containing the bearings, distances and coordinates of the nominated tract based on the Louisiana Coordinate System of 1927, North or South Zone, as applicable, are available for public inspection and review at the offices of the Louisiana State Mineral Board from 10:00 a.m. to 3:00 p.m. Monday - Friday.

In the event of conflict between the description of the nominated tract set forth above and the description of the nominated property as contained on the maps maintained at the offices of the Louisiana State Mineral Board, the Louisiana State Mineral Board maps shall prevail and shall provide the final property description of the lease to be awarded of the nominated tract.

Any mineral lease of the nominated tract by the Louisiana State Mineral Board shall be without warranty of any kind, either express, implied, or statutory, including, but not limited to, the implied warranties or merchantability and fitness for a particular purpose. Should the mineral lease of the nominated tract awarded by the Louisiana State Mineral Board be subsequently modified, cancelled or abrogated due to the existence of conflicting leases, operating