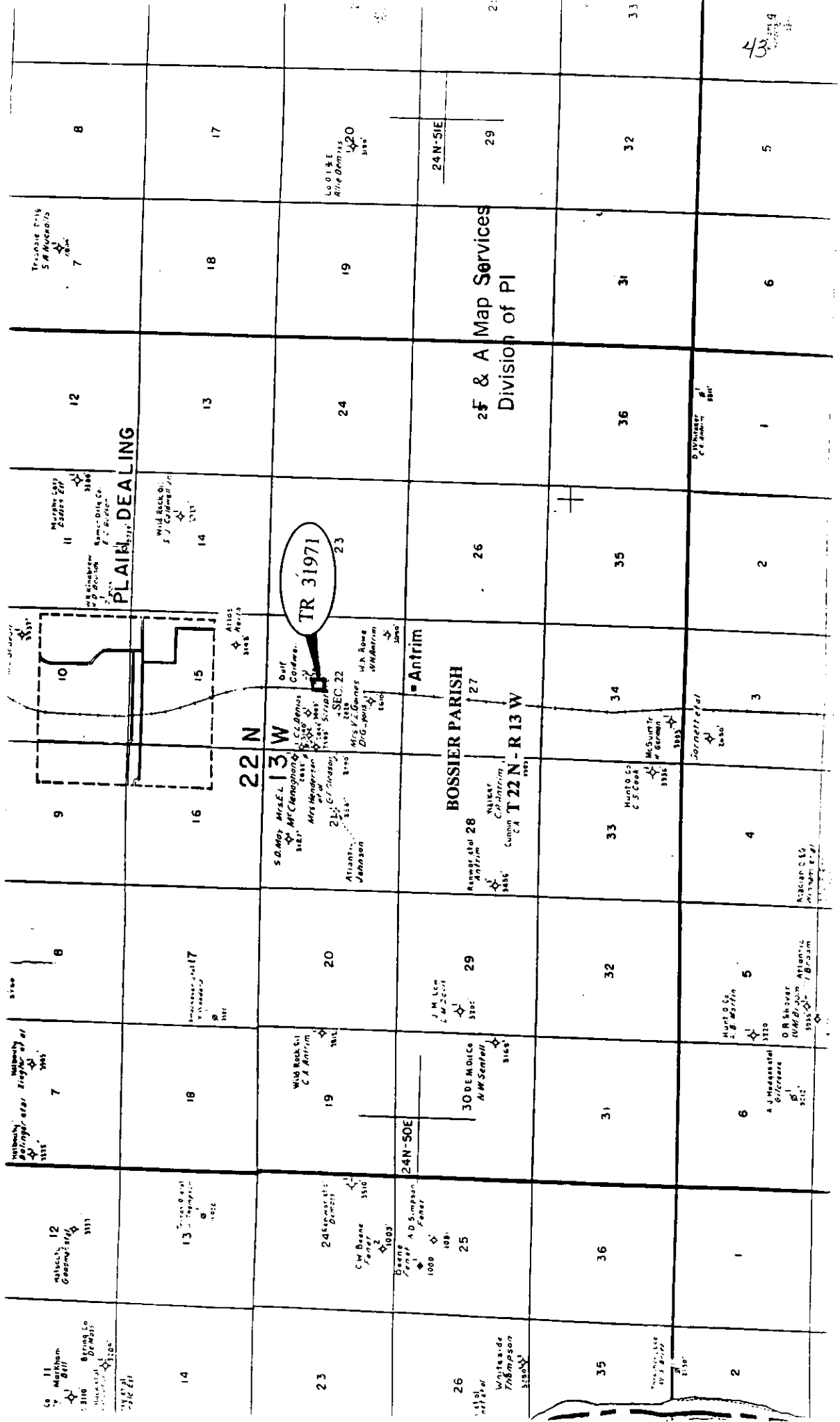


INLAND TRACTS

NOT TO BE USED WITH A PORTION BID
FOR INFORMATIONAL PURPOSES ONLY!

MAP NOT TO SCALE



43


TRACT 31971 - Bossier Parish, Louisiana

All of the right, title and interest of the State of Louisiana in the mineral rights in and to the following described property, which is not under mineral lease from the State of Louisiana on August 11, 1999, situated in Bossier Parish, Louisiana, and being more fully described as follows: Beginning at the Southeast corner of W. C. Zimmerman land within Section 22, Township 22 North, Range 13 West, Bossier Parish, Louisiana; thence East 140 yards; thence North 140 yards; thence West 140 yards; thence South 140 yards to the point of beginning, being the same land adjudicated to the State of Louisiana in the name of Lea Porter for the 1932 taxes and sold to Oddis Butler in 1933, containing approximately **4 acres**, as shown outlined in red on a plat on file in the Office of Mineral Resources, Department of Natural Resources.

Applicant: Sandstone Exploration, L.L.C.

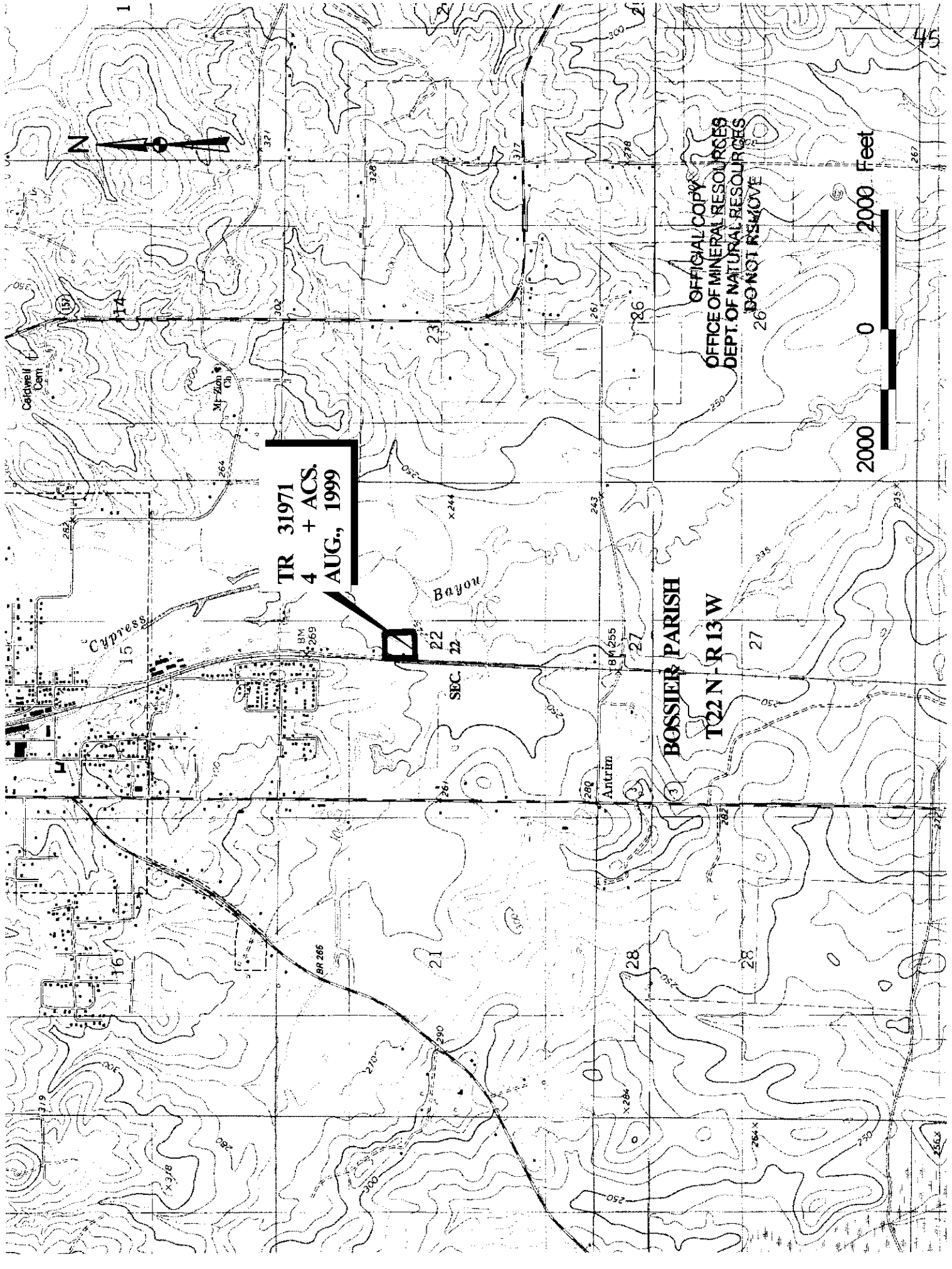
Bidder	Cash Payment	Price/Acre	Rental	Oil	Gas	Other

TR 31971
4 + ACS.
AUG., 1999



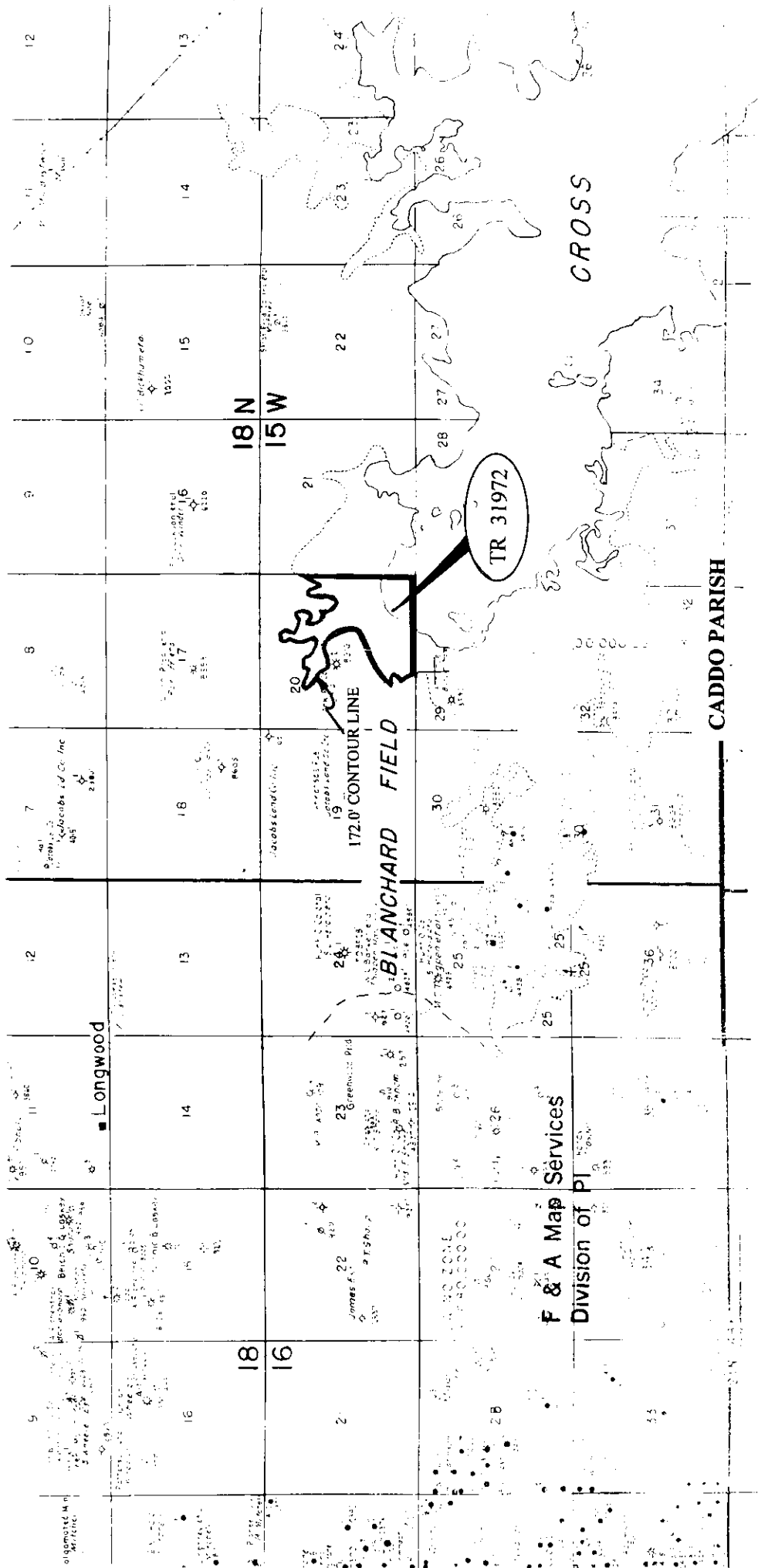
BOSSIER PARISH
T22 N - R13 W

OFFICIAL COPY
OFFICE OF MINERAL RESOURCES
DEPT. OF NATURAL RESOURCES
DO NOT REMOVE



MAP NOT TO SCALE

NOT TO BE USED WITH A PORTION
FOR INFORMATIONAL PURPOSES ONLY!

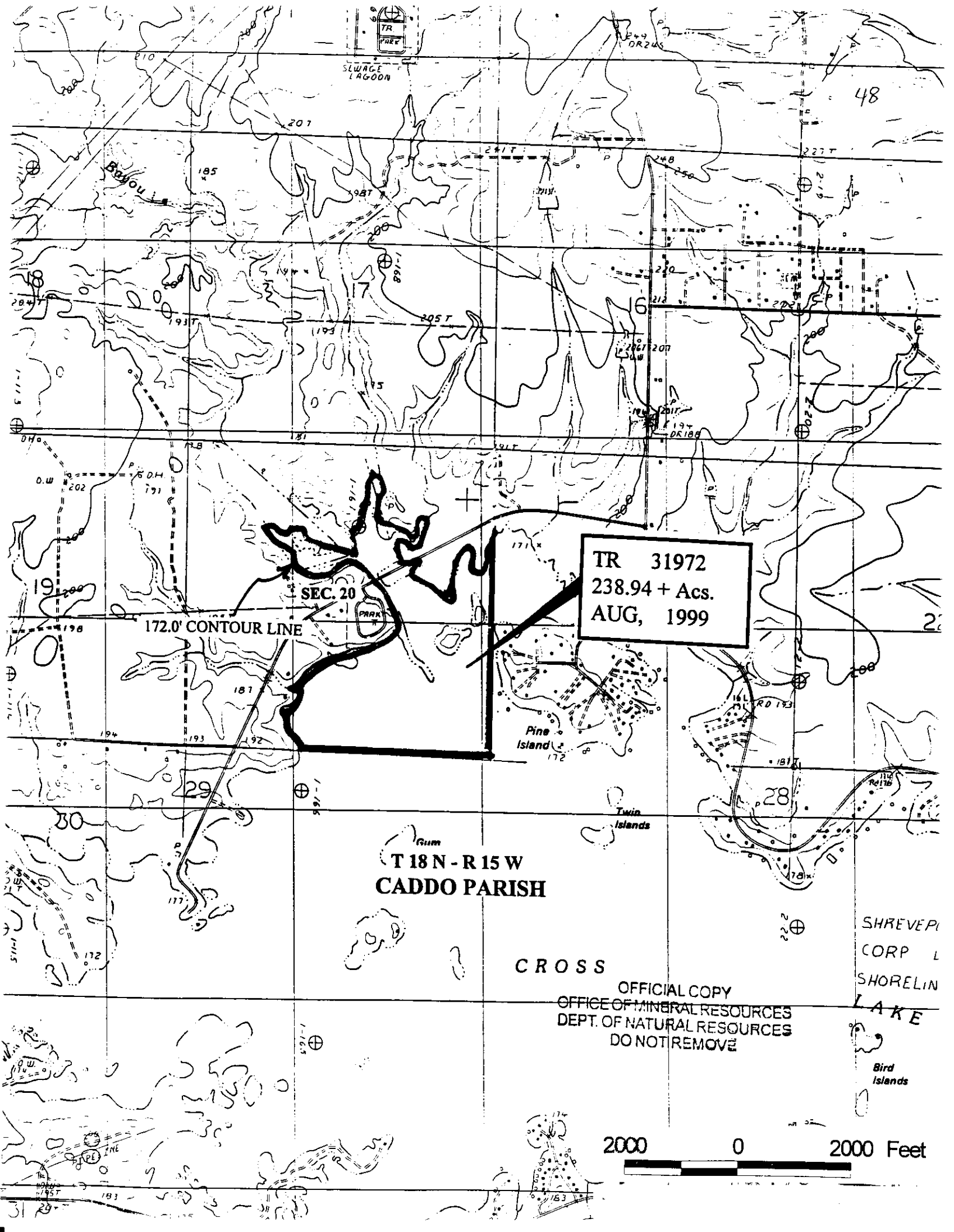


TRACT 31972 - Caddo Parish, Louisiana

All of the lands now or formerly constituting the beds and bottoms of Cross Lake and all islands and other lands formed by accretion or reliction, except tax lands, owned by and not under mineral lease from the State of Louisiana on August 11, 1999, situated in Caddo Parish, Louisiana, within the following described boundaries: All lands constituting the beds and bottoms below the 172.0 foot contour of Cross Lake included within Section 20, Township 18 North, Range 15 West, containing approximately 238.94 acres, as shown outlined in red on a plat on file in the Office of Mineral Resources, Department of Natural Resources.

Applicant: Martin Acquisition, L.L.C.

Bidder	Cash Payment	Price/Acre	Rental	Oil	Gas	Other



SLUDGE LAGOON

48

Bayou

SEC. 20

TR 31972
238.94 + Ac.
AUG, 1999

172.0' CONTOUR LINE

Pine Island

Twin Islands

Gum
T 18 N - R 15 W
CADDO PARISH

CROSS
OFFICIAL COPY
OFFICE OF MINERAL RESOURCES
DEPT. OF NATURAL RESOURCES
DO NOT REMOVE

SHREVEPORT
CORP L
SHORELINE
LAKE

Bird Islands

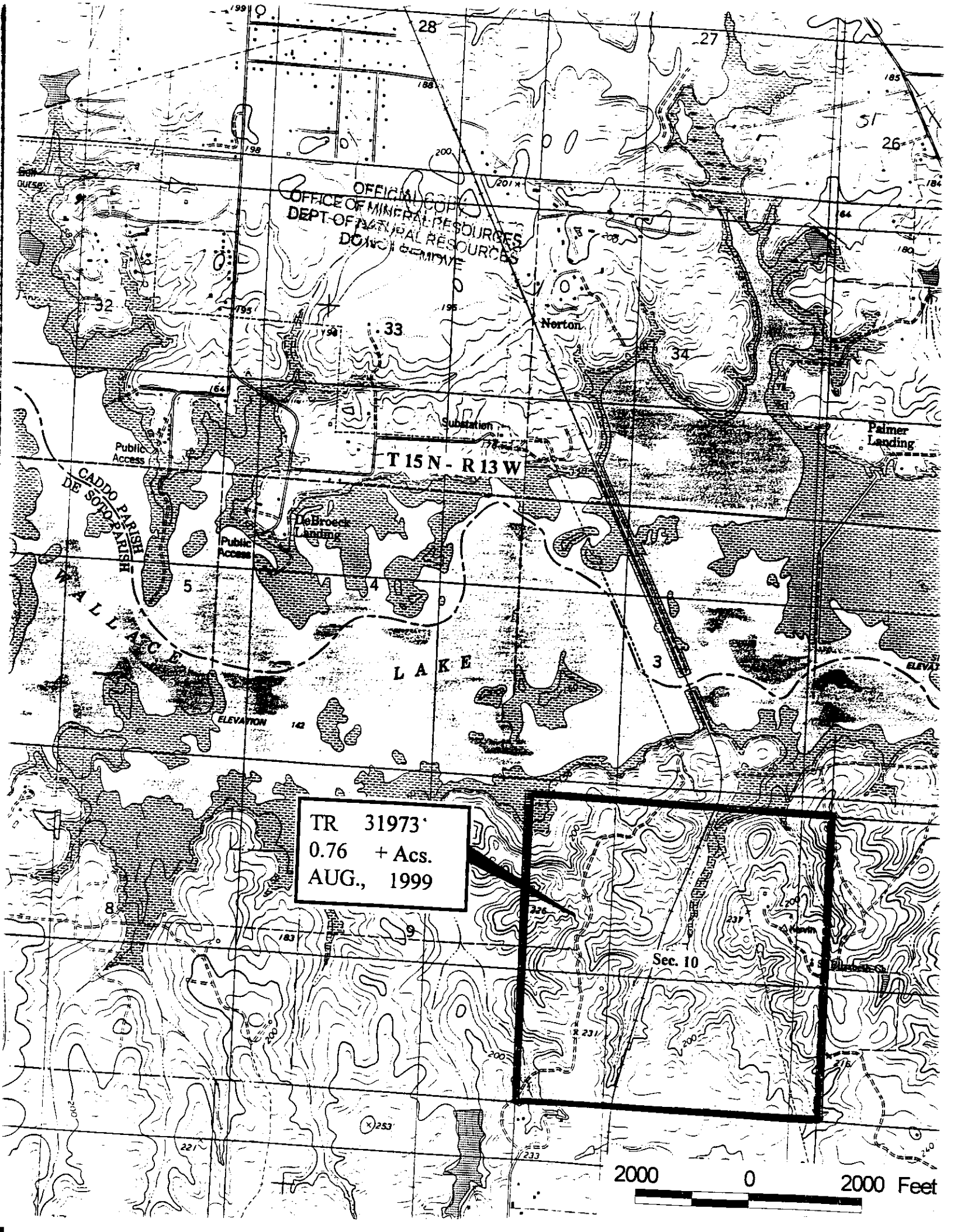
2000 0 2000 Feet

TRACT 31973 - DeSoto Parish, Louisiana

All of the right, title and interest of the State of Louisiana in and to the area now or formerly comprising the beds of Wallace Lake and Bayou Pierre, which is not under mineral lease from the State of Louisiana on August 11, 1999, and situated in Section 10, Township 15 North, Range 13 West, DeSoto Parish, Louisiana, including "Dried Lake Land", containing approximately 0.76 acres, as shown outlined in red on a plat on file in the Office of Mineral Resources, Department of Natural Resources.

Applicant: PennzEnergy Exploration and Production

Bidder	Cash Payment	Price/Acre	Rental	Oil	Gas	Other



OFFICIAL COPY
OFFICE OF MINERAL RESOURCES
DEPT. OF NATURAL RESOURCES
DO NOT REMOVE

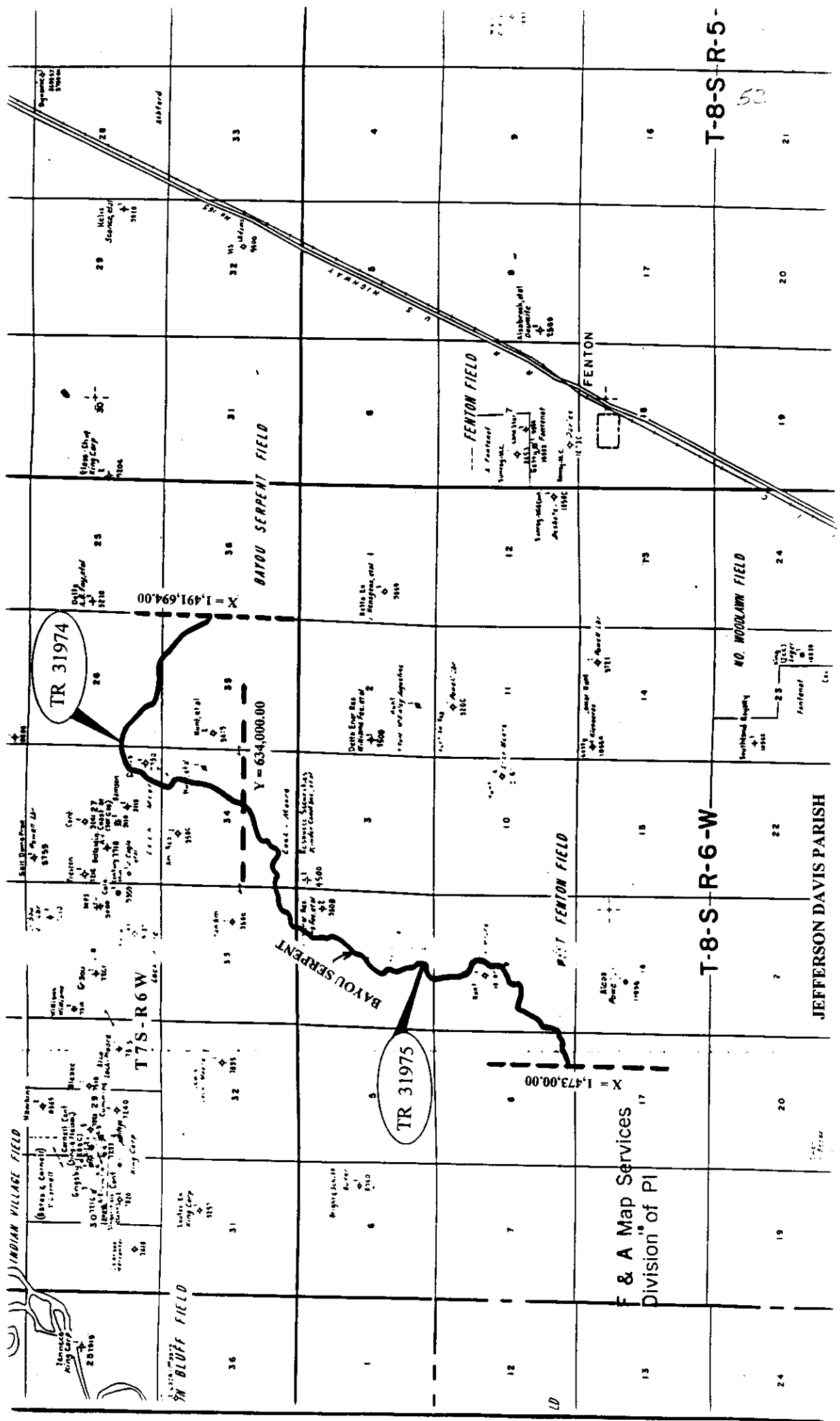
T 15N - R 13W

TR 31973
0.76 + Acs.
AUG., 1999

2000 0 2000 Feet

NOT TO BE USED WITH A PORTION BID
FOR INFORMATIONAL PURPOSES ONLY!

MAP NOT TO SCALE



T-8-S-R-6-W

T-8-S-R-5

50

F & A Map Services
Division of PI

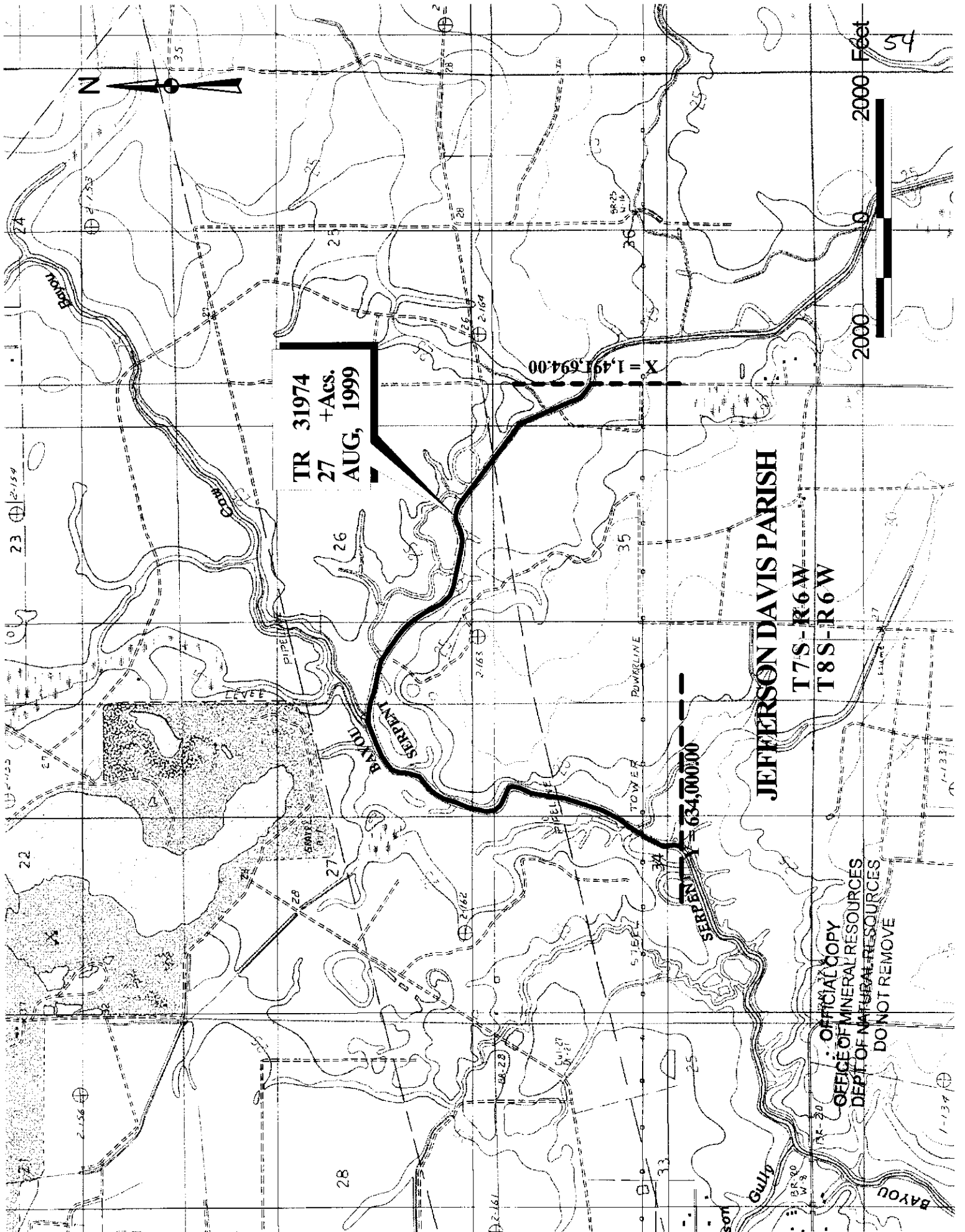
JEFFERSON DAVIS PARISH

TRACT 31974 - Jefferson Davis Parish, Louisiana

All of the lands now or formerly constituting the beds and bottoms of Bayou Serpent and all islands and other lands formed by accretion or reliction, except tax lands, owned by and not under mineral lease from the State of Louisiana on August 11, 1999, situated in Jefferson Davis Parish, Louisiana, within the following described boundaries: That portion of Bayou Serpent bounded on the East or upstream by a North-South line having a Coordinate of X = 1,491,694.00 and bounded on the West or downstream by an East-West line having a Coordinate of Y = 634,000.00, containing approximately **27 acres**, as shown outlined in red on a plat on file in the Office of Mineral Resources, Department of Natural Resources. All bearings, distances and coordinates are based on Louisiana Coordinate System of 1927 (South Zone).

Applicant: Cash River Exploration, Inc.

Bidder	Cash Payment	Price/Acre	Rental	Oil	Gas	Other



TR 31974
+ACS.
27
AUG, 1999

X = 1,491,694.00

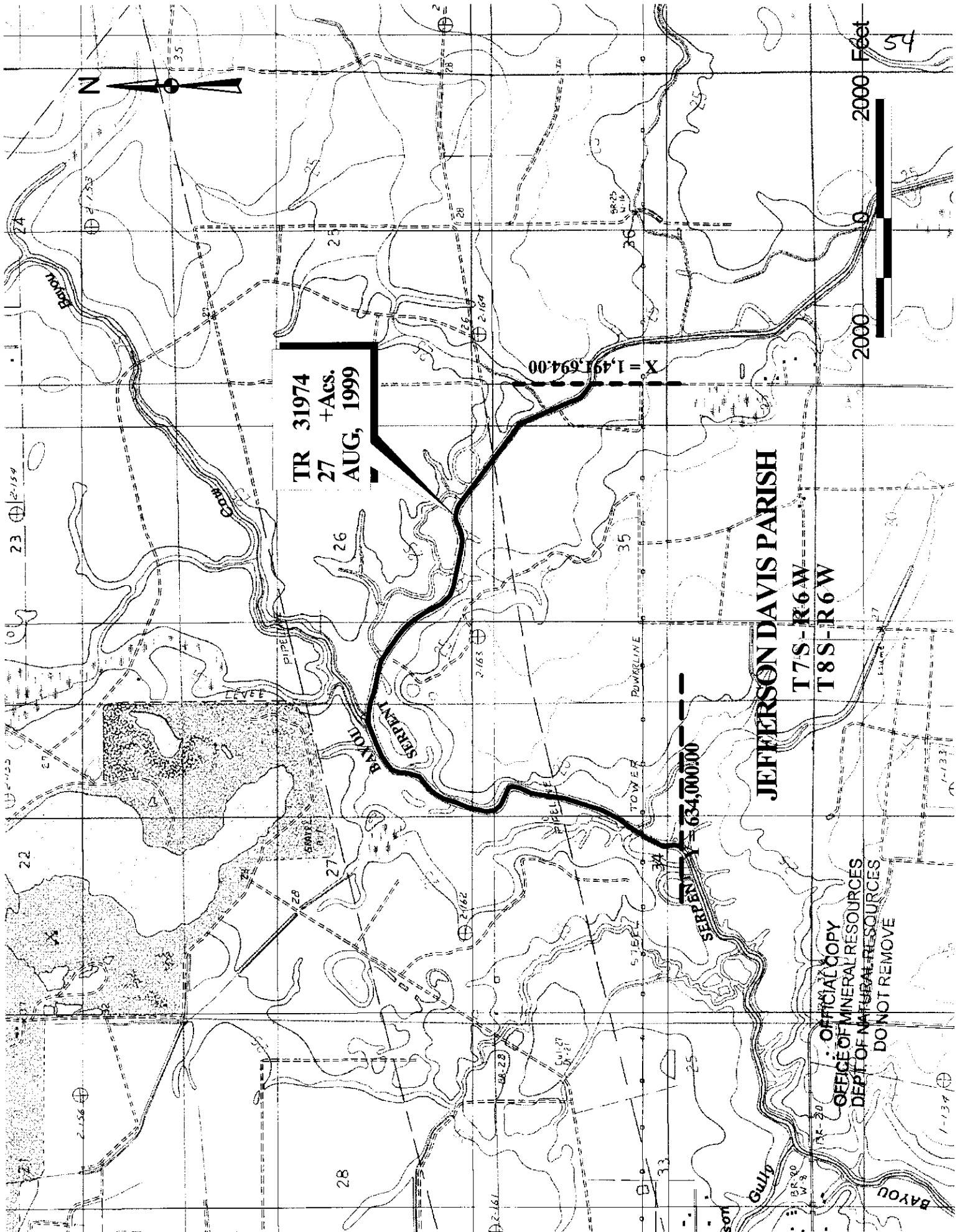
Y = 634,000.00

JEFFERSON DAVIS PARISH

T7S-R6W

T8S-R6W

OFFICIAL COPY
OFFICE OF MINERAL RESOURCES
DEPT. OF NATURAL RESOURCES
DO NOT REMOVE

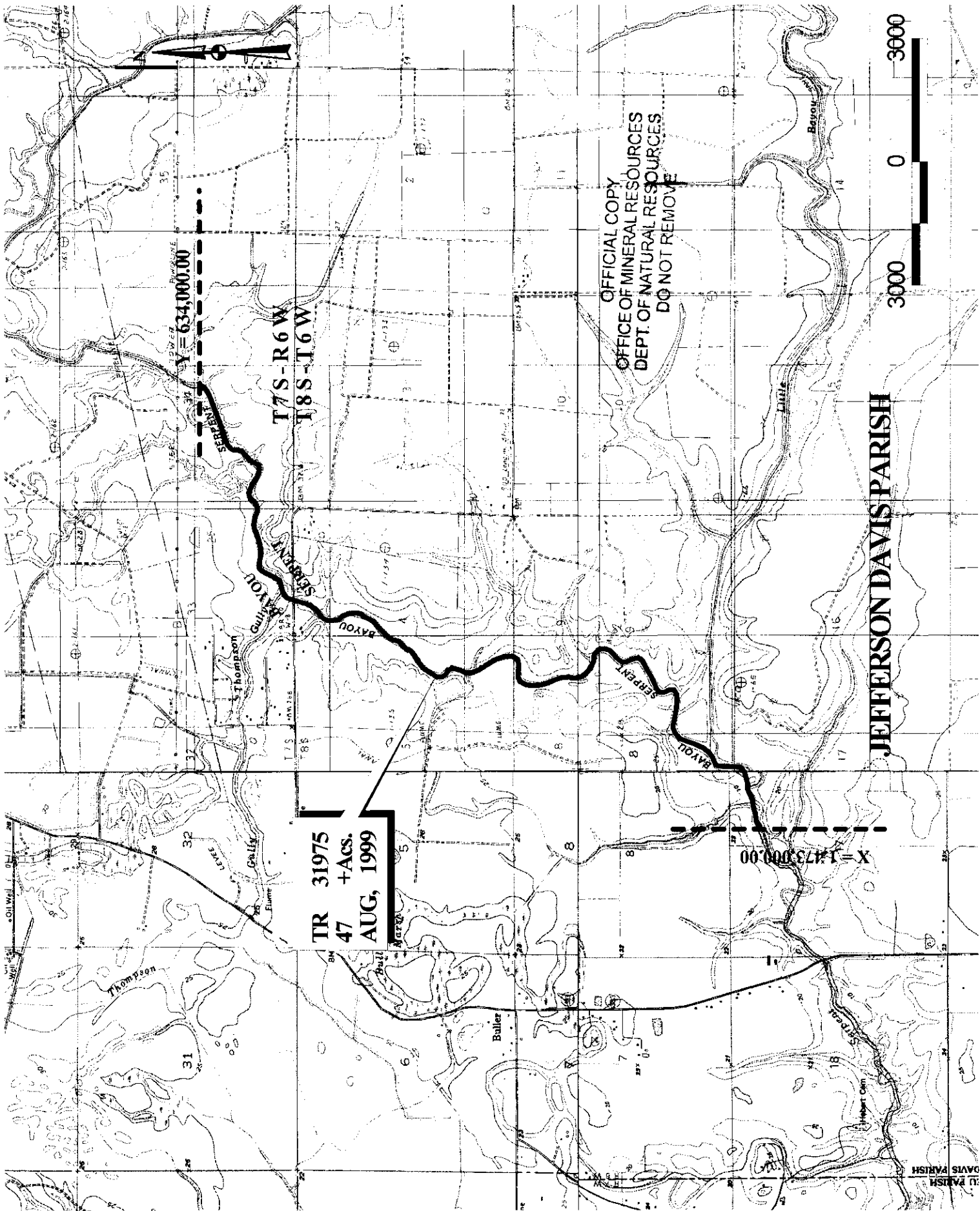


TRACT 31975 - Jefferson Davis Parish, Louisiana

All of the lands now or formerly constituting the beds and bottoms of Bayou Serpent and all islands and other lands formed by accretion or reliction, except tax lands, owned by and not under mineral lease from the State of Louisiana on August 11, 1999, situated in Jefferson Davis Parish, Louisiana, within the following described boundaries: That portion of Bayou Serpent bounded on the East or upstream by an East-West line having a Coordinate of Y = 634,000.00 and bounded on the West or downstream by a North-South line having a Coordinate of X = 1,473,000.00, containing approximately **47 acres**, as shown outlined in red on a plat on file in the Office of Mineral Resources, Department of Natural Resources. All bearings, distances and coordinates are based on Louisiana Coordinate System of 1927 (South Zone).

Applicant: Cash River Exploration, Inc.

Bidder	Cash Payment	Price/Acre	Rental	Oil	Gas	Other




TR 31975
47 +Acs.
AUG, 1999

X = 634,000.00

X = 1473,000.00

OFFICIAL COPY
OFFICE OF MINERAL RESOURCES
DEPT. OF NATURAL RESOURCES
DO NOT REMOVE

JEFFERSON DAVIS PARISH

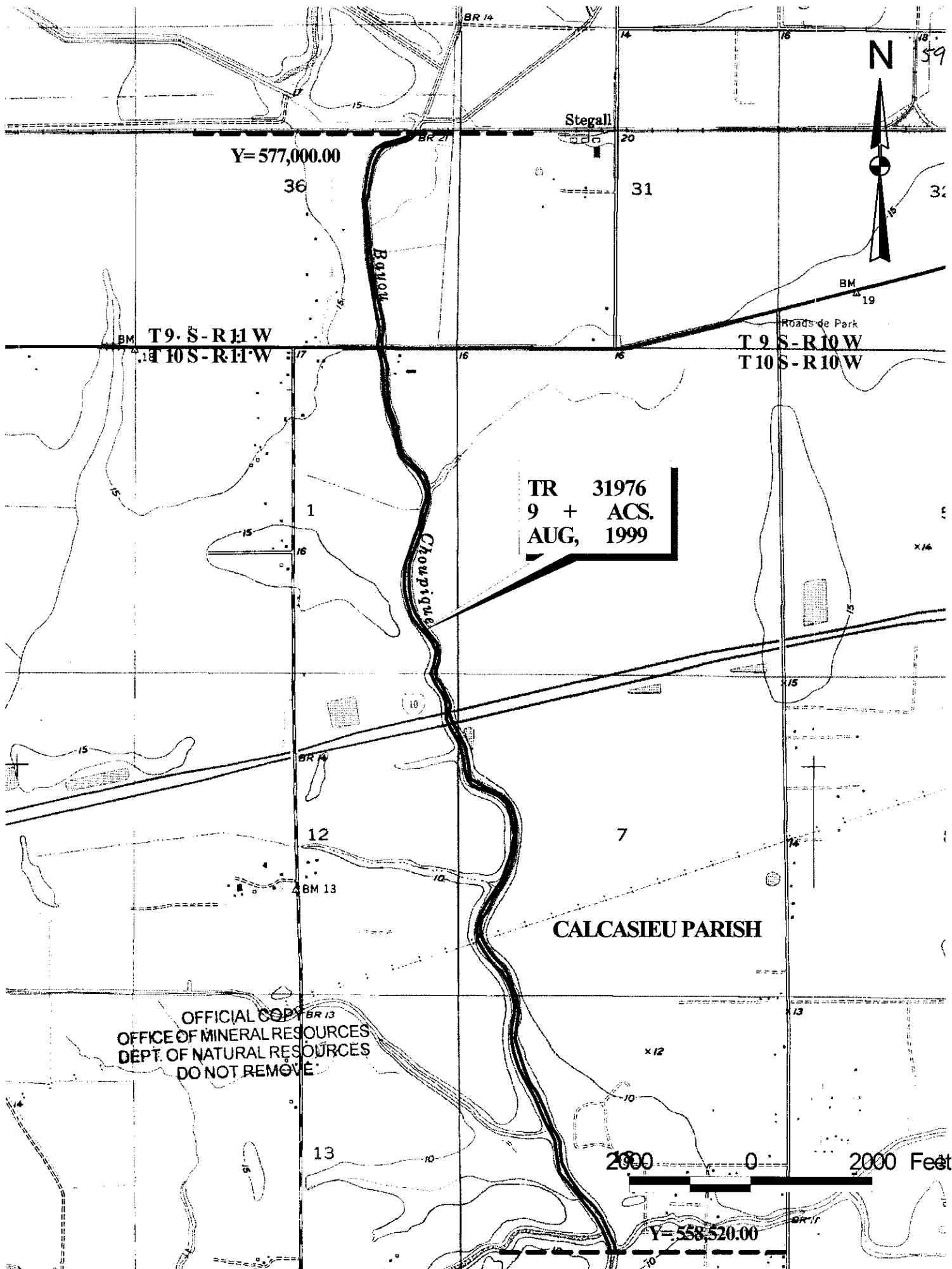


TRACT 31976 - Calcasieu Parish, Louisiana

All of the lands now or formerly constituting the beds and bottoms of Bayou Choupique, and all other water bodies of every nature and description and all islands and other lands formed by accretion or reliction, except tax lands, owned by and not under mineral lease from the State of Louisiana on August 11, 1999, situated in Calcasieu Parish, Louisiana, within the following described boundaries: Being bounded upstream by an East-West line having a Coordinate of Y = 577,000.00 and bounded downstream by an East-West line having a Coordinate of Y = 558,520.00, containing approximately 9 acres, as shown outlined in red on a plat on file in the Office of Mineral Resources, Department of Natural Resources. All bearings, distances and coordinates are based on Louisiana Coordinate System of 1927 (South Zone).

Applicant: Basin Properties, Inc.

Bidder	Cash Payment	Price/Acre	Rental	Oil	Gas	Other



Y=577,000.00

Stegall

N

59

T 9 S - R 10 W

T 10 S - R 10 W

T 9 S - R 10 W

T 10 S - R 10 W

TR 31976
9 + ACS.
AUG, 1999

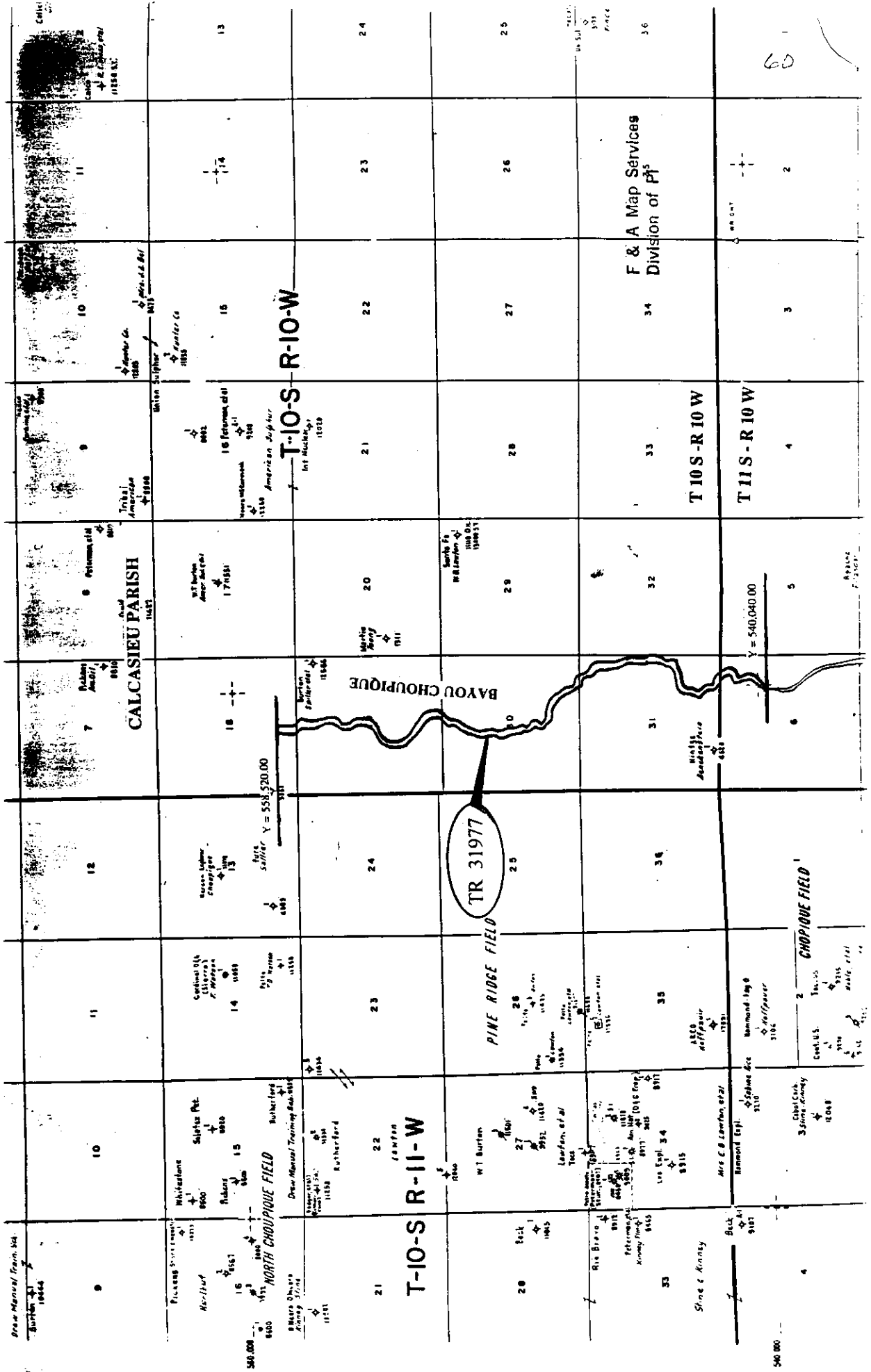
CALCASIEU PARISH

OFFICIAL COPY
OFFICE OF MINERAL RESOURCES
DEPT. OF NATURAL RESOURCES
DO NOT REMOVE

2000 0 2000 Feet

Y=558,520.00

MAP NOT TO SCALE
 NOT TO BE USED WITH A PORTION BID
 FOR INFORMATIONAL PURPOSES ONLY!



TR 31977

60

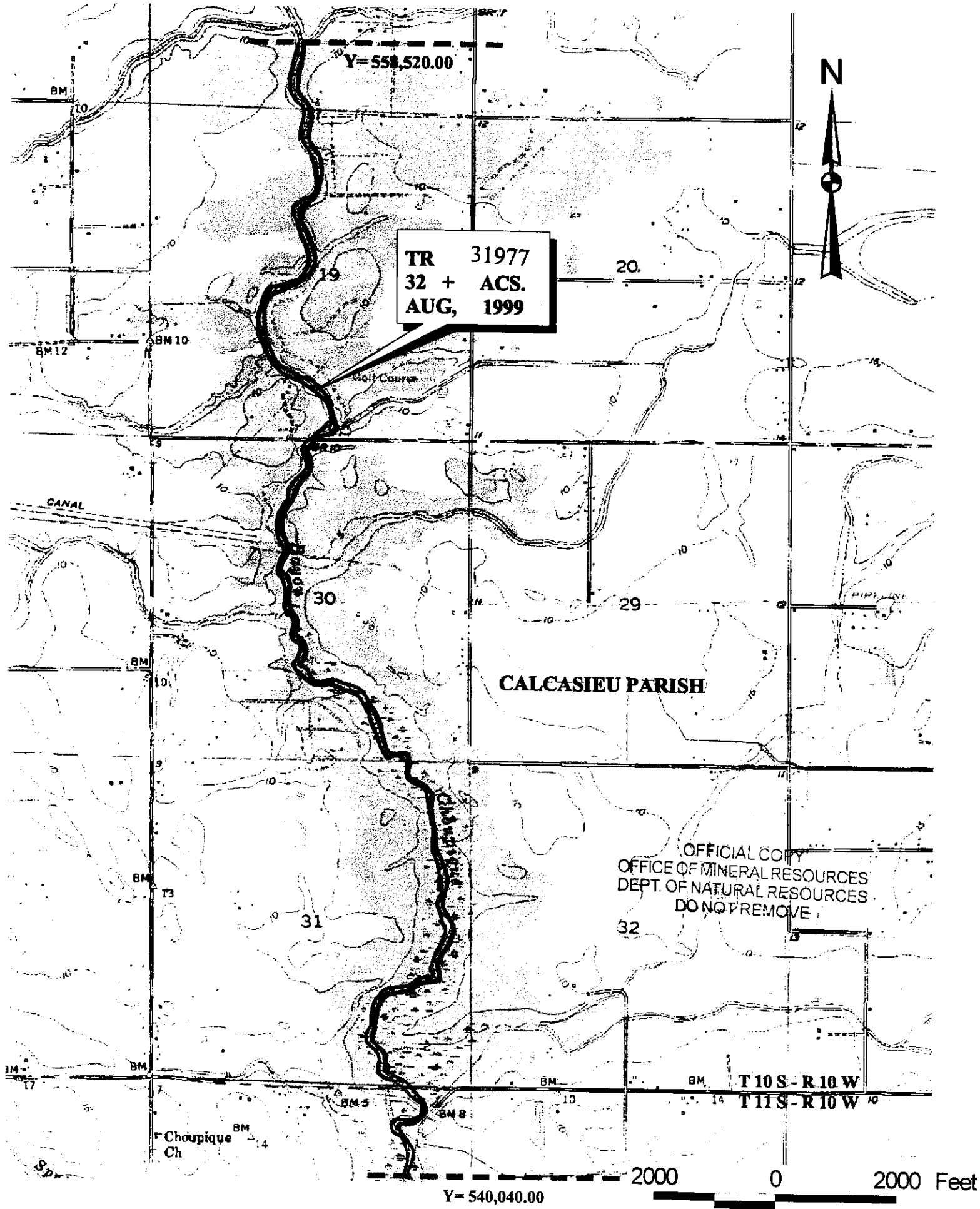
540,000

TRACT 31977 - Calcasieu Parish, Louisiana

All of the lands now or formerly constituting the beds and bottoms of Bayou Choupique, and all other water bodies of every nature and description and all islands and other lands formed by accretion or reliction, except tax lands, owned by and not under mineral lease from the State of Louisiana on August 11, 1999, situated in Calcasieu Parish, Louisiana, within the following described boundaries: Being bounded upstream by an East-West line having a Coordinate of Y = 558,520.00 and bounded downstream by an East-West line having a Coordinate of Y = 540,040.00, containing approximately **32 acres**, as shown outlined in red on a plat on file in the Office of Mineral Resources, Department of Natural Resources. All bearings, distances and coordinates are based on Louisiana Coordinate System of 1927 (South Zone).

Applicant: Basin Properties, Inc.

Bidder	Cash Payment	Price/Acre	Rental	Oil	Gas	Other



TR 31977
32 + ACS.
AUG, 1999

CALCASIEU PARISH

OFFICIAL COPY
 OFFICE OF MINERAL RESOURCES
 DEPT. OF NATURAL RESOURCES
 DO NOT REMOVE

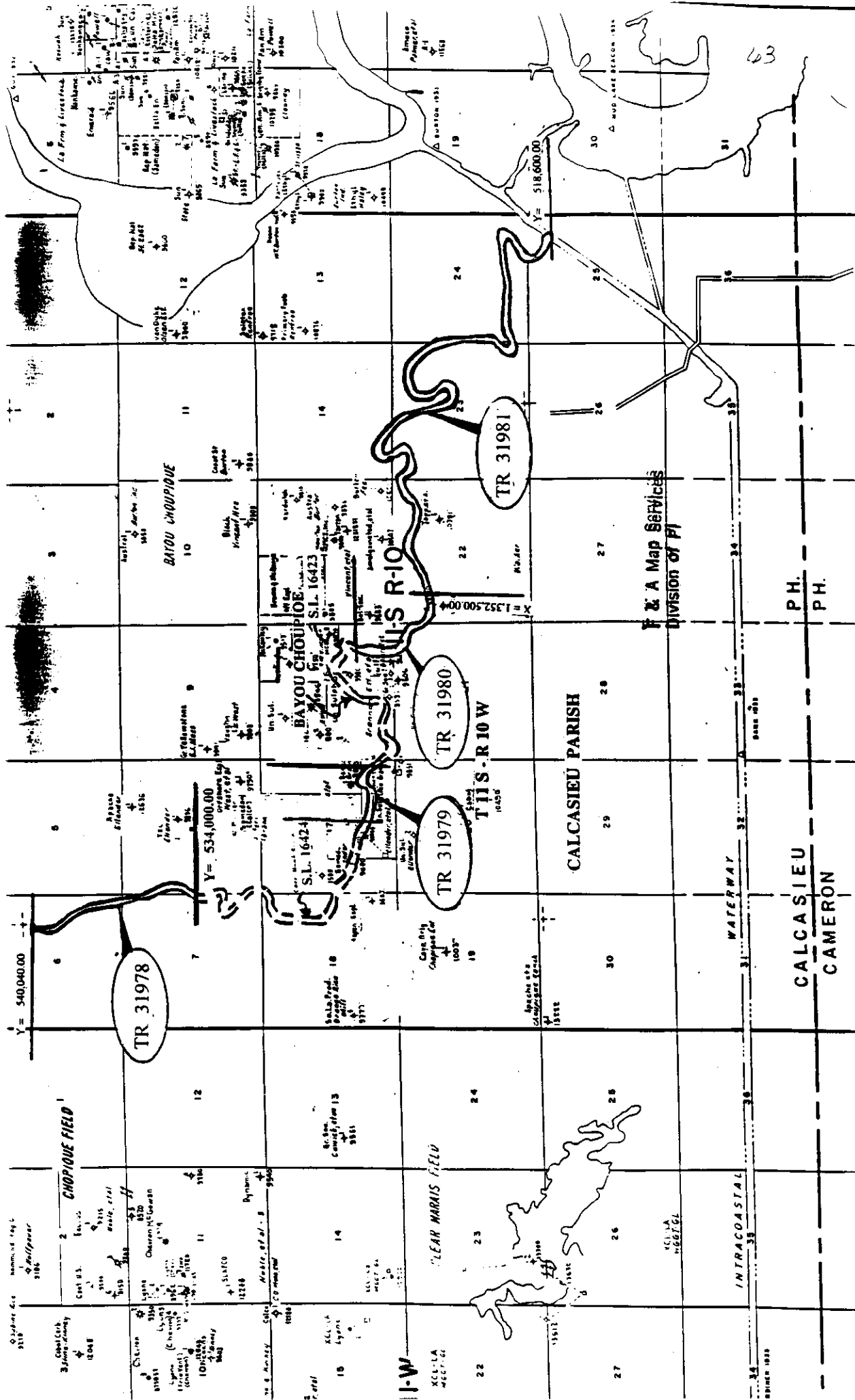
T 10 S - R 10 W
T 11 S - R 10 W

Y=540,040.00

2000 0 2000 Feet

NOT TO BE USED WITH A PORTION BID
FOR INFORMATIONAL PURPOSES ONLY!

MAP NOT TO SCALE

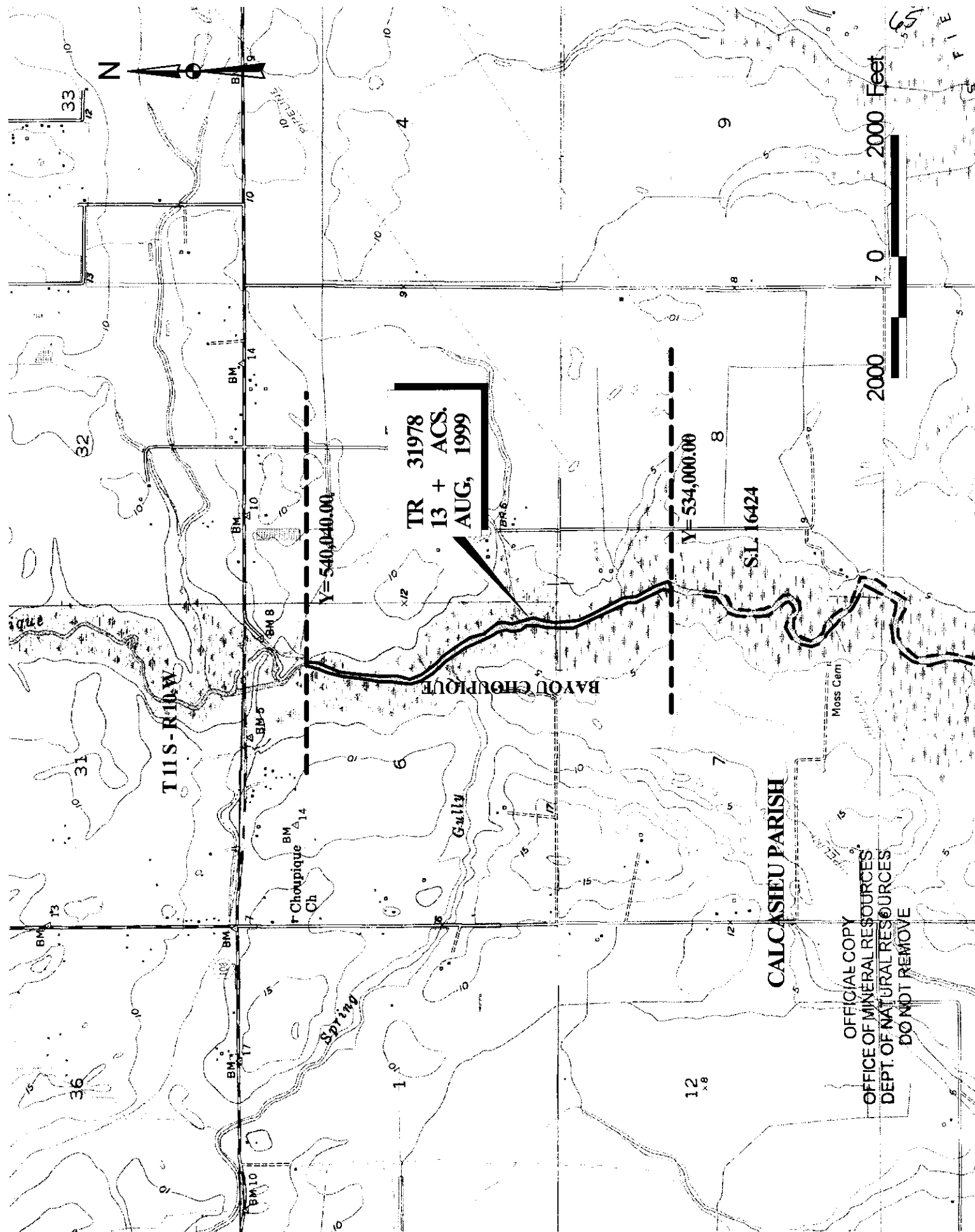


TRACT 31978 - Calcasieu Parish, Louisiana

All of the lands now or formerly constituting the beds and bottoms of Bayou Choupique and all islands and other lands formed by accretion or reliction, except tax lands, owned by and not under mineral lease from the State of Louisiana on August 11, 1999, situated in Calcasieu Parish, Louisiana, within the following described boundaries: Being bounded upstream by an East-West line having a Coordinate of Y = 540,040.00 and bounded downstream by State Lease No. 16424 having an East-West line having a Coordinate of Y = 534,000.00, containing approximately **13 acres**, as shown outlined in red on a plat on file in the Office of Mineral Resources, Department of Natural Resources. All bearings, distances and coordinates are based on Louisiana Coordinate System of 1927 (South Zone).

Applicant: Basin Properties, Inc.

Bidder	Cash Payment	Price/Acre	Rental	Oil	Gas	Other



**TR 31978
13 + ACS,
1999
AUG, 1999**

Y=540,040.00

Y=534,000.00

S.L. 16424

TIIIS-RIDG.W

BAYOU CHOUPIQUE

CALCASIEU PARISH

Moss Cem

OFFICIAL COPY
OFFICE OF MINERAL RESOURCES
DEPT. OF NATURAL RESOURCES
DO NOT REMOVE

2000
7 0
2000 Feet


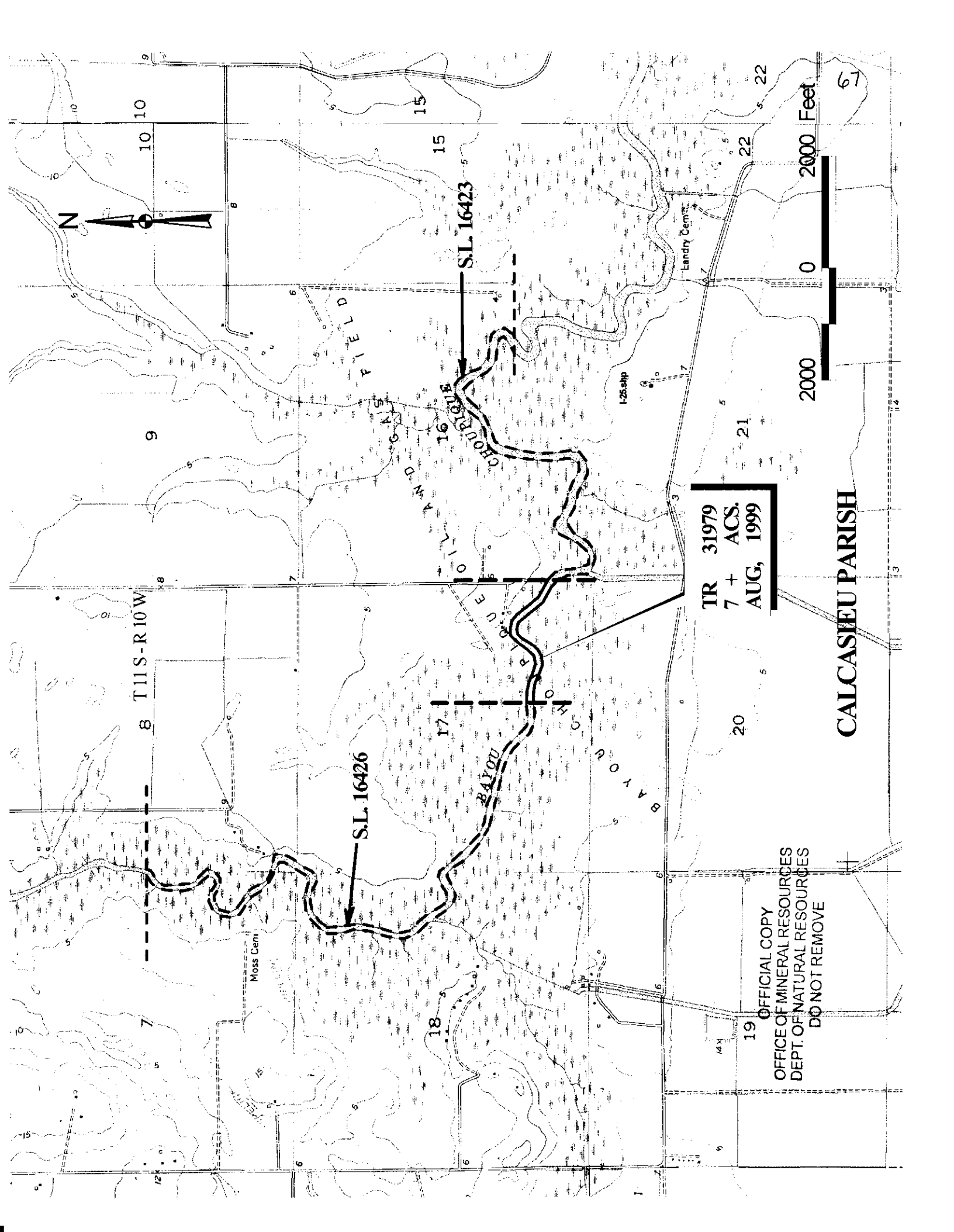
FILE

TRACT 31979 - Calcasieu Parish, Louisiana

All of the lands now or formerly constituting the beds and bottoms of Bayou Choupique and all islands and other lands formed by accretion or reliction, except tax lands, owned by and not under mineral lease from the State of Louisiana on August 11, 1999, situated in Calcasieu Parish, Louisiana, within the following described boundaries: Being bounded on the West by State Lease No. 16424 and being bounded on the East by State Lease No. 16423, containing approximately 7 acres, as shown outlined in red on a plat on file in the Office of Mineral Resources, Department of Natural Resources. All bearings, distances and coordinates are based on Louisiana Coordinate System of 1927 (South Zone).

Applicant: Basin Properties, Inc.

Bidder	Cash Payment	Price/Acre	Rental	Oil	Gas	Other



8 T11S-R10W

S.L. 16426

S.L. 16423

TR 31979
7 + ACS.
AUG, 1999

CALCASIEU PARISH

OFFICIAL COPY
OFFICE OF MINERAL RESOURCES
DEPT. OF NATURAL RESOURCES
DO NOT REMOVE

2000 0 2000 Feet

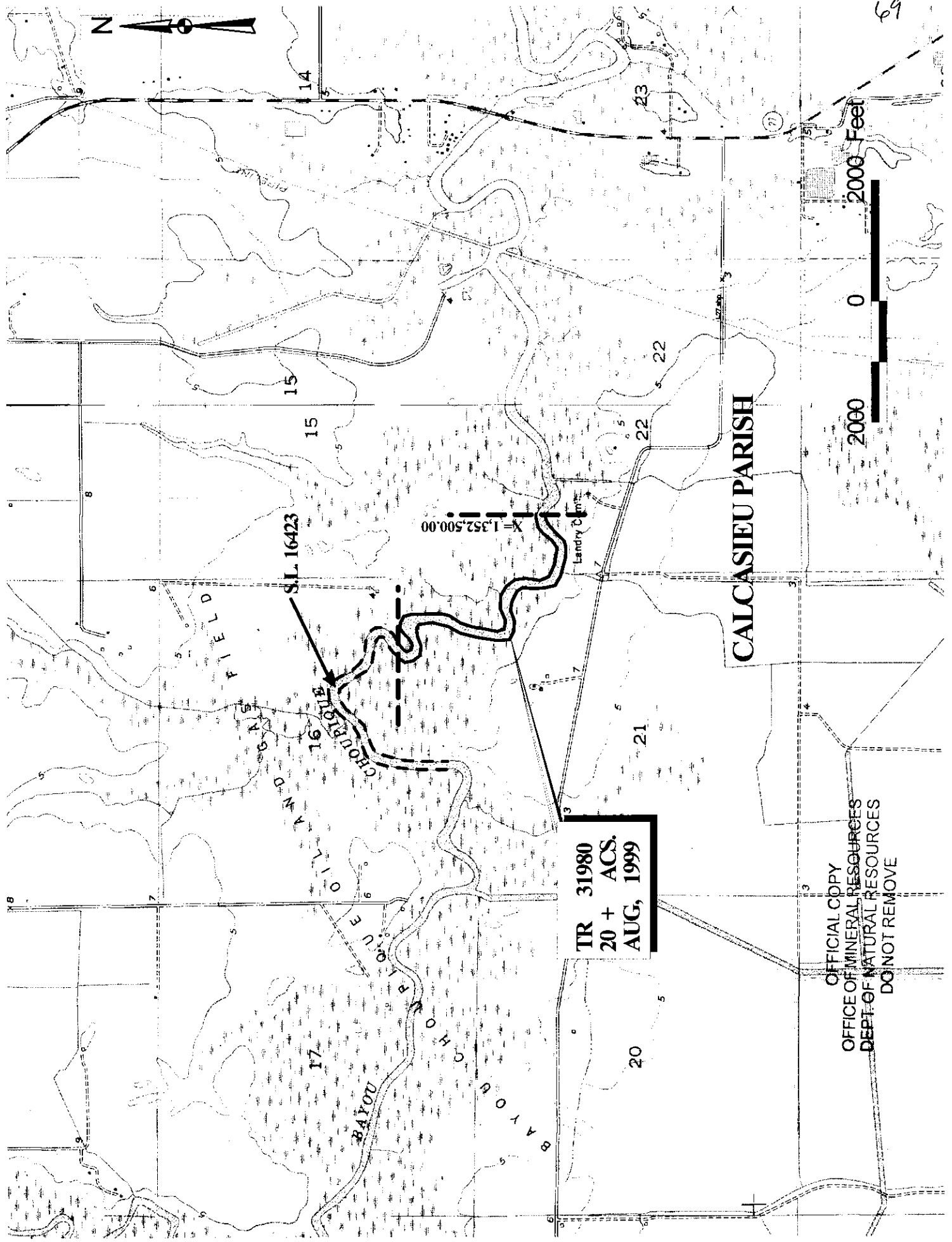
67

TRACT 31980 - Calcasieu Parish, Louisiana

All of the lands now or formerly constituting the beds and bottoms of Bayou Choupique and all islands and other lands formed by accretion or reliction, except tax lands, owned by and not under mineral lease from the State of Louisiana on August 11, 1999, situated in Calcasieu Parish, Louisiana, within the following described boundaries: Being bounded upstream by a line having a Northwesterly direction and defined by the following sets of Coordinates: X = 1,350,457.37, Y = 526,857.40 and X = 1,350,226.04, Y = 526,861.77, also being the downstream boundary of State Lease No. 16423 and being bounded downstream by a North-South line having a Coordinate of X = 1,352,500.00, containing approximately 20 acres, as shown outlined in red on a plat on file in the Office of Mineral Resources, Department of Natural Resources. All bearings, distances and coordinates are based on Louisiana Coordinate System of 1927 (South Zone).

Applicant: Basin Properties, Inc.

Bidder	Cash Payment	Price/Acre	Rental	Oil	Gas	Other



**TR 31980
20 + ACS.
AUG, 1999**

OFFICIAL COPY
OFFICE OF MINERAL RESOURCES
DEPT. OF NATURAL RESOURCES
DO NOT REMOVE

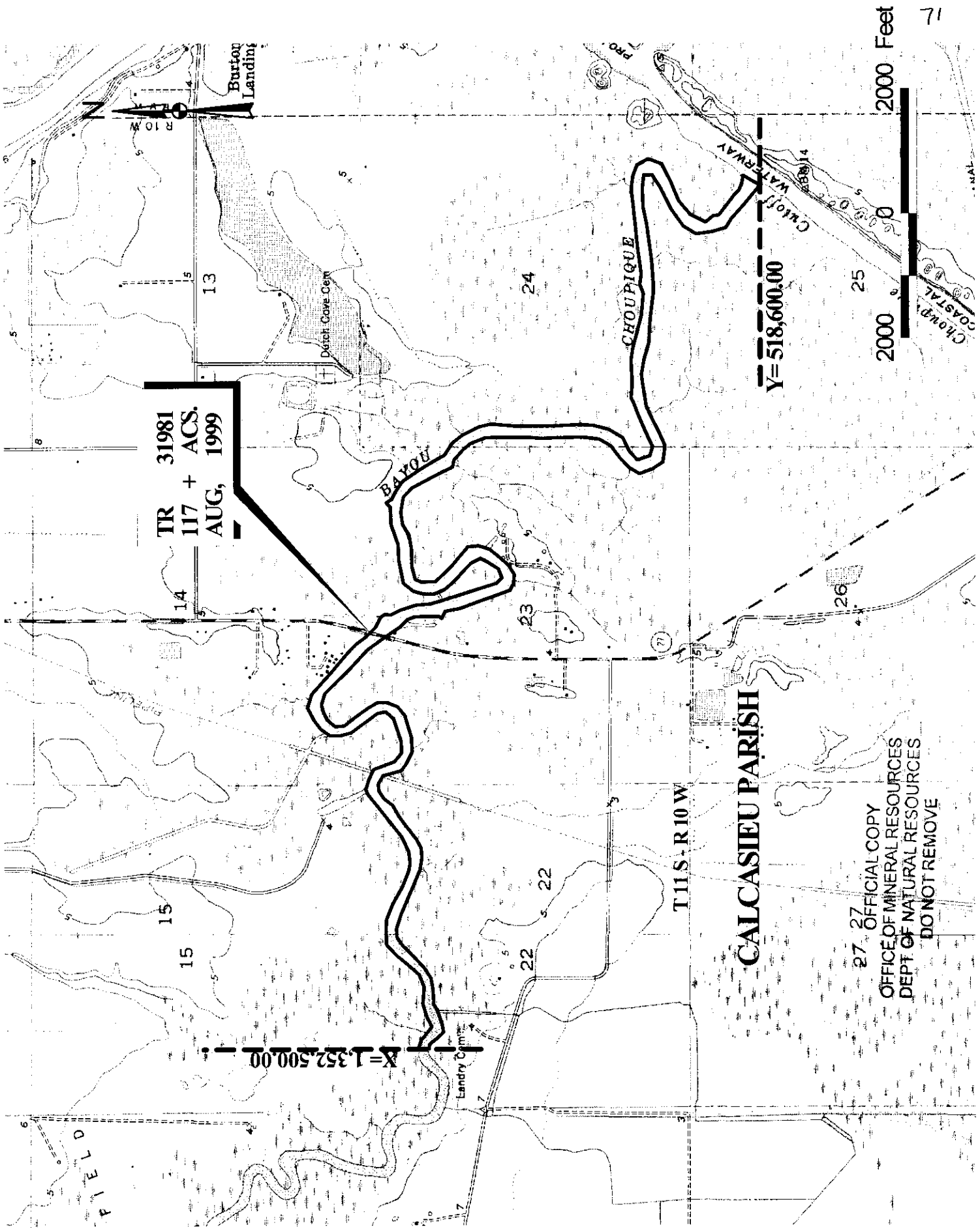
TRACT 31981 - Calcasieu Parish, Louisiana

All of the lands now or formerly constituting the beds and bottoms of Bayou Choupique, and all other water bodies of every nature and description and all islands and other lands formed by accretion or reliction, except tax lands, owned by and not under mineral lease from the State of Louisiana on August 11, 1999, situated in Calcasieu Parish, Louisiana, within the following described boundaries: Being bounded upstream by a North-South line having a Coordinate of X = 1,352,500.00 and bounded downstream by an East-West line having a Coordinate of Y = 518,600.00, containing approximately **117 acres**, as shown outlined in red on a plat on file in the Office of Mineral Resources, Department of Natural Resources. All bearings, distances and coordinates are based on Louisiana Coordinate System of 1927 (South Zone).

NOTE: The State of Louisiana does hereby reserve, and this lease shall be subject to, the imprescriptible right of surface use in the nature of a servitude in favor of the Department of Natural Resources, including its Offices and Commissions, for the sole purpose of implementing, constructing, servicing and maintaining approved coastal zone management and/or restoration projects. Utilization of any and all rights derived under this lease by the mineral lessee, its agents, successors or assigns, shall not interfere with nor hinder the reasonable surface use by the Department of Natural Resources, its Offices or Commissions, as hereinabove reserved.

Applicant: Basin Properties, Inc.

Bidder	Cash Payment	Price/Acre	Rental	Oil	Gas	Other



**TR 31981
117 + ACS.
AUG, 1999**

X=1,352,500.00

Y=518,600.00

2000 Feet

2000

2000

2000

2000

2000

2000

2000

2000

2000

27 OFFICIAL COPY
OFFICE OF MINERAL RESOURCES
DEPT. OF NATURAL RESOURCES
DO NOT REMOVE

CALCASIEU PARISH

T 11 S - R 10 W

BAYOU

CHOUPIQUE

CROFT WATERWAY

COASTAL

FIELD

Buron Landing

Dutch Cove Cem.

Landry Cem.

R 10 W

13

14

15

15

24

23

22

22

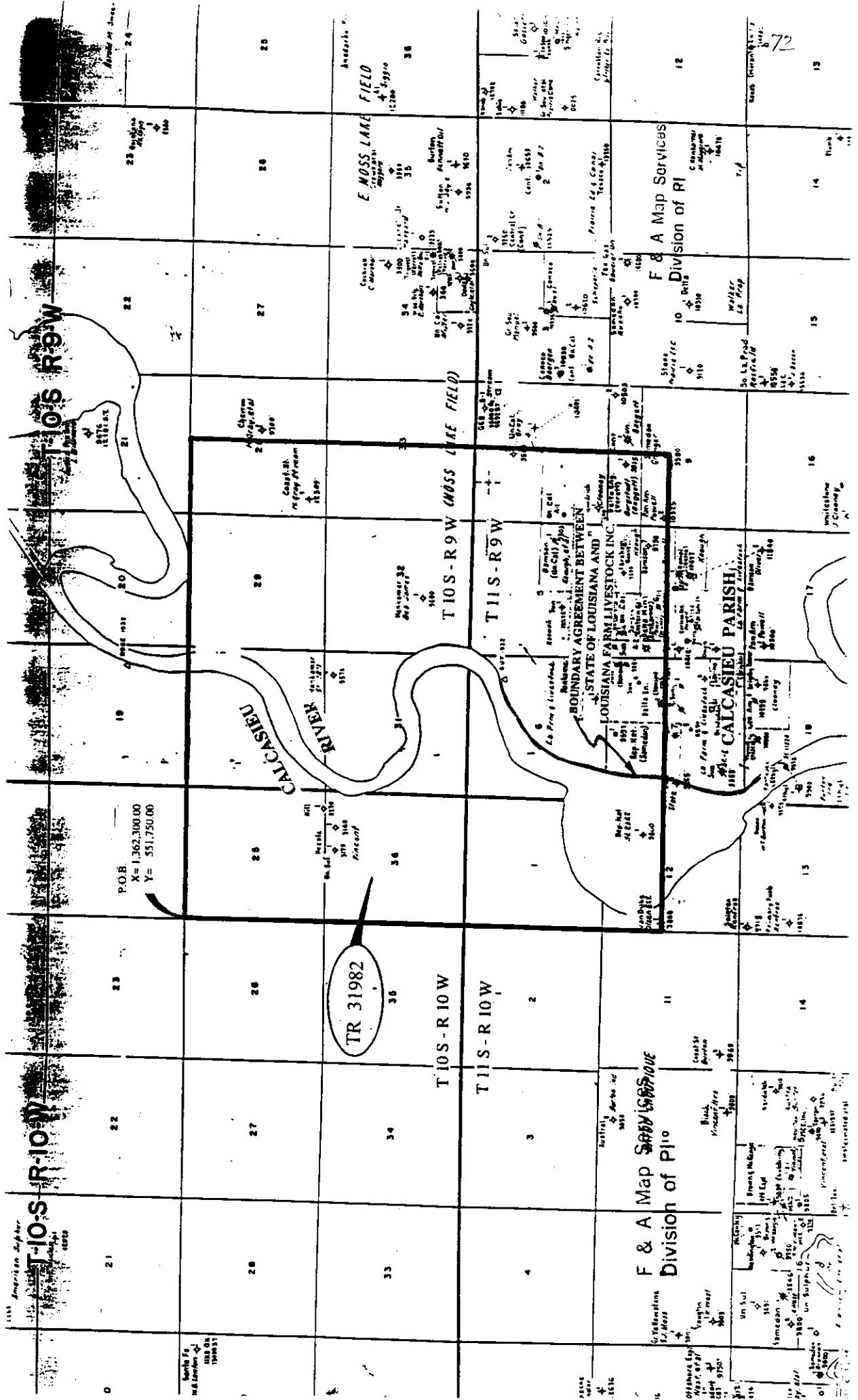
25

26

71

MAP NOT TO SCALE

NOT TO BE USED WITH A PORTION BID
FOR INFORMATIONAL PURPOSES ONLY!



TRACT 31982 - Calcasieu Parish, Louisiana

All of the lands now or formerly constituting the beds and bottoms of all water bodies of every nature and description and all islands and other lands formed by accretion or reliction, except tax lands, owned by and not under mineral lease from the State of Louisiana on August 11, 1999, situated in Calcasieu Parish, Louisiana, within the following described boundaries: Beginning at a point having Coordinates of X = 1,362,300.00 and Y = 551,750.00; thence East 18,480.00 feet to a point having Coordinates of X = 1,380,780.00 and Y = 551,750.00; thence South 18,480.00 feet to a point having Coordinates of X = 1,380,780.00 and Y = 533,270.00; thence West 18,480.00 feet to a point having Coordinates of X = 1,362,300.00 and Y = 533,270.00; thence North 18,480.00 feet to the point of beginning, containing approximately **904 acres**, as shown outlined in red on a plat on file in the Office of Mineral Resources, Department of Natural Resources. All bearings, distances and coordinates are based on Louisiana Coordinate System of 1927 (South Zone).

NOTE: The State of Louisiana does hereby reserve, and this lease shall be subject to, the imprescriptible right of surface use in the nature of a servitude in favor of the Department of Natural Resources, including its Offices and Commissions, for the sole purpose of implementing, constructing, servicing and maintaining approved coastal zone management and/or restoration projects. Utilization of any and all rights derived under this lease by the mineral lessee, its agents, successors or assigns, shall not interfere with nor hinder the reasonable surface use by the Department of Natural Resources, its Offices or Commissions, as hereinabove reserved.

Applicant: Basin Properties, Inc.

Bidder	Cash Payment	Price/Acre	Rental	Oil	Gas	Other

P.O.B.
X= 1,362,300.00
Y= 551,750.00

TR 31982
904 + ACS.
AUG, 1999

T 10S - R 9W
T 11S - R 9W

T 10S - R 10W
T 11S - R 10W

* BOUNDARY AGREEMENT BETWEEN
STATE OF LOUISIANA AND
LOUISIANA FARM INVESTMENT INC.

OFFICIAL COPY
OFFICE OF MINERAL RESOURCES
DEPT. OF NATURAL RESOURCES
DO NOT REMOVE

CALCASIEU PARISH

3000 Feet

3000

0

3000

3000

3000

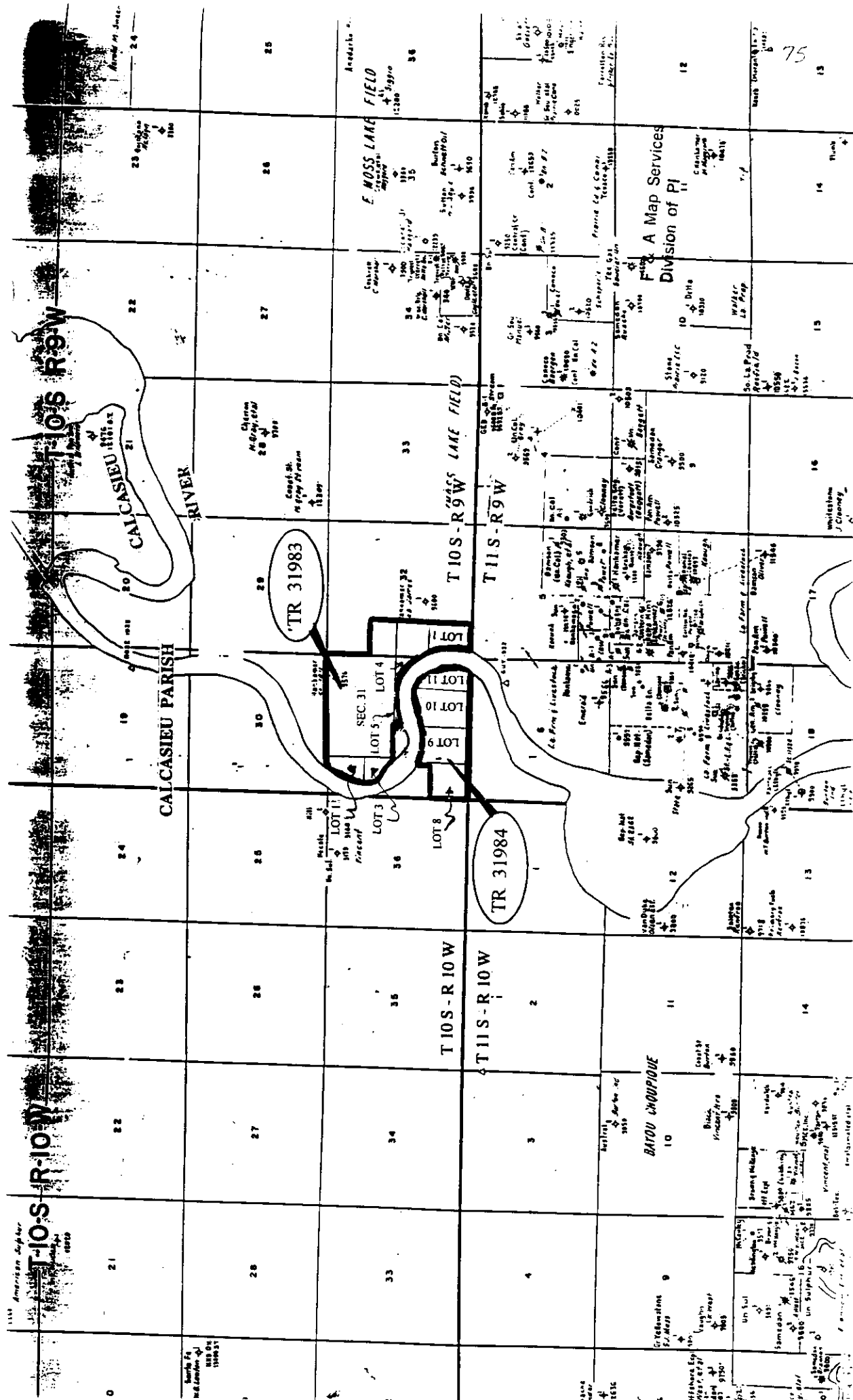
3000

3000

3000

NOT TO BE USED WITH A PORTION BID
FOR INFORMATIONAL PURPOSES ONLY!

MAP NOT TO SCALE

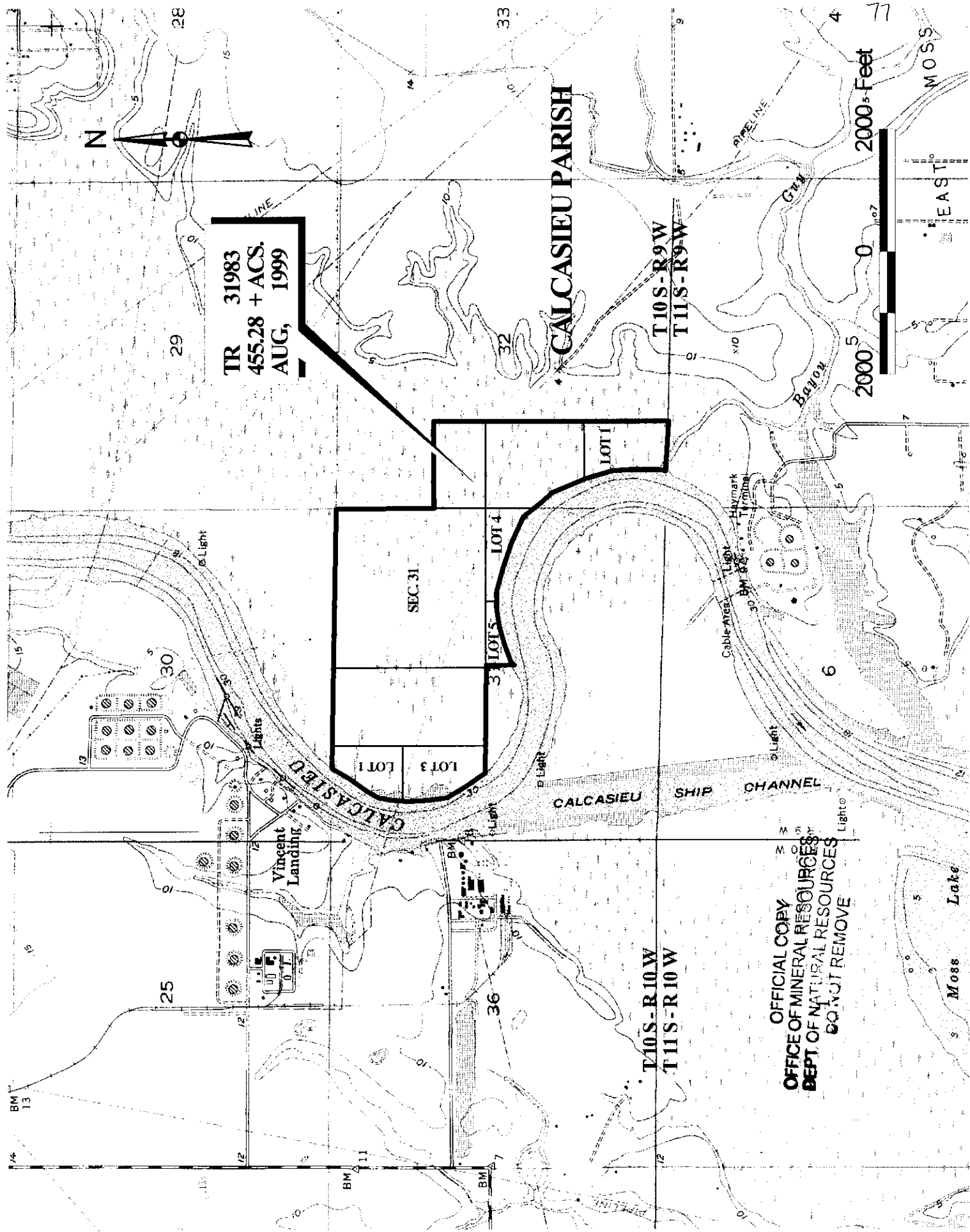


TRACT 31983 - Calcasieu Parish, Louisiana

All of the right, title and interest of the State of Louisiana in the mineral rights in and to the following described property, which is not under mineral lease from the State of Louisiana on August 11, 1999, situated in Calcasieu Parish, Louisiana, and being more fully described as follows: The Southwest Quarter of the Northwest Quarter, the Northwest Quarter of the Southwest Quarter and Lot 1 of Section 32 and also the Northeast Quarter of Section 31, the East Half of the Northwest Quarter and Lots 1, 3, 4 and 5 of Section 31, all situated in Township 10 South, Range 9 West, Calcasieu Parish, Louisiana, containing approximately **455.28 acres**, as shown outlined in red on a plat on file in the Office of Mineral Resources, Department of Natural Resources.

Applicant: Basin Properties, Inc.

Bidder	Cash Payment	Price/Acre	Rental	Oil	Gas	Other



TR 31983
455.28 + ACS.
AUG, 1999

CALCASIEU PARISH

T10S-R9W
T11S-R9W

T10S-R10W
T11S-R10W

OFFICIAL COPY
OFFICE OF MINERAL RESOURCES
DEPT. OF NATURAL RESOURCES
DO NOT REMOVE

2000 5 0 2000 Feet

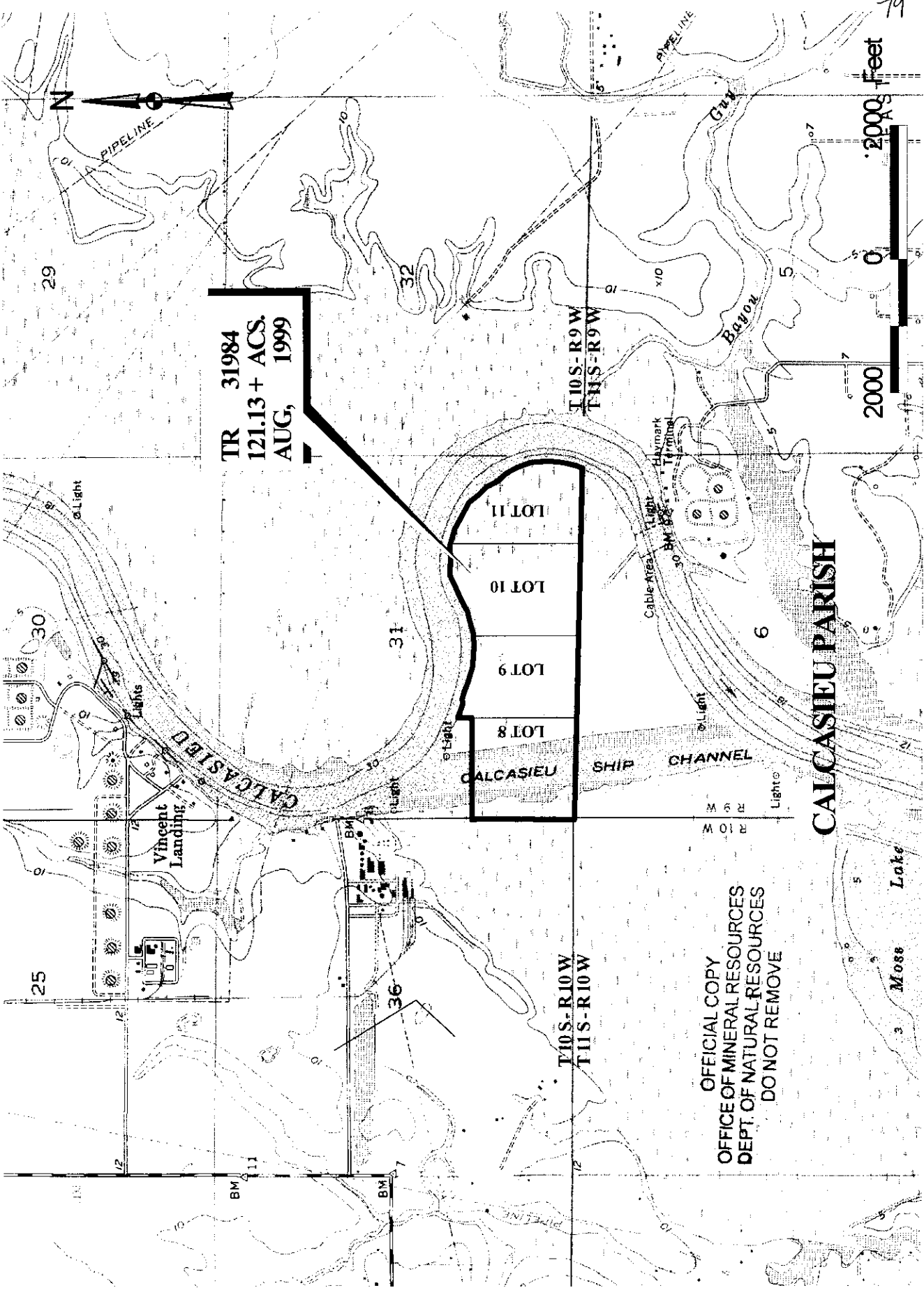
EAST

TRACT 31984 - Calcasieu Parish, Louisiana

All of the right, title and interest of the State of Louisiana in the mineral rights in and to the following described property, which is not under mineral lease from the State of Louisiana on August 11, 1999, situated in Calcasieu Parish, Louisiana, and being more fully described as follows: Lots 8, 9, 10 and 11 located in the South Half of Section 31, Township 10 South, Range 9 West, Calcasieu Parish, Louisiana, containing approximately **121.13 acres**, as shown outlined in red on a plat on file in the Office of Mineral Resources, Department of Natural Resources.

Applicant: Basin Properties, Inc.

Bidder	Cash Payment	Price/Acre	Rental	Oil	Gas	Other

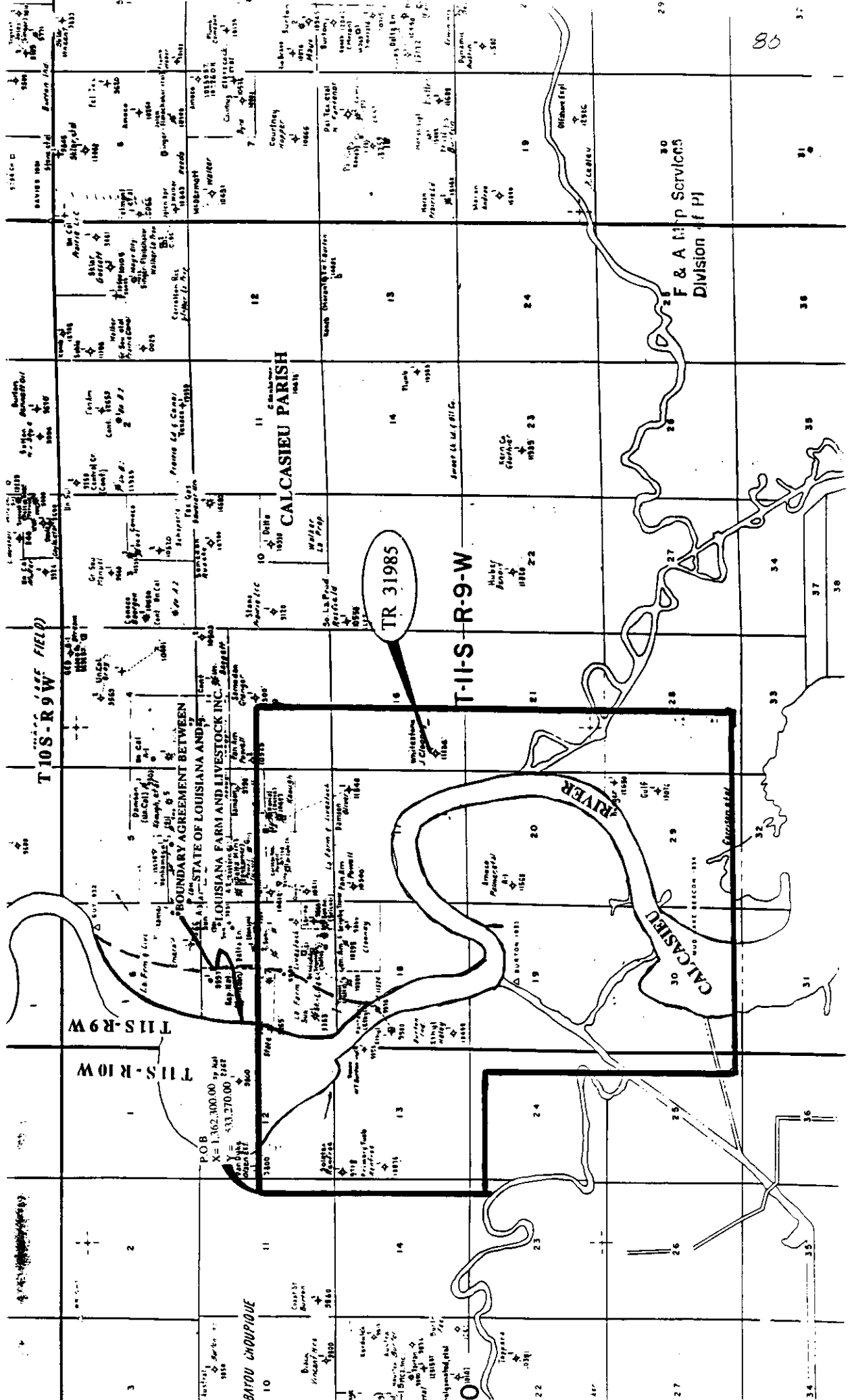


TR 31984
121.13 + ACS.
AUG, 1999

OFFICIAL COPY
OFFICE OF MINERAL RESOURCES
DEPT. OF NATURAL RESOURCES
DO NOT REMOVE

MAP NOT TO SCALE

NOT TO BE USED WITH A PORTION BID
FOR INFORMATIONAL PURPOSES ONLY!



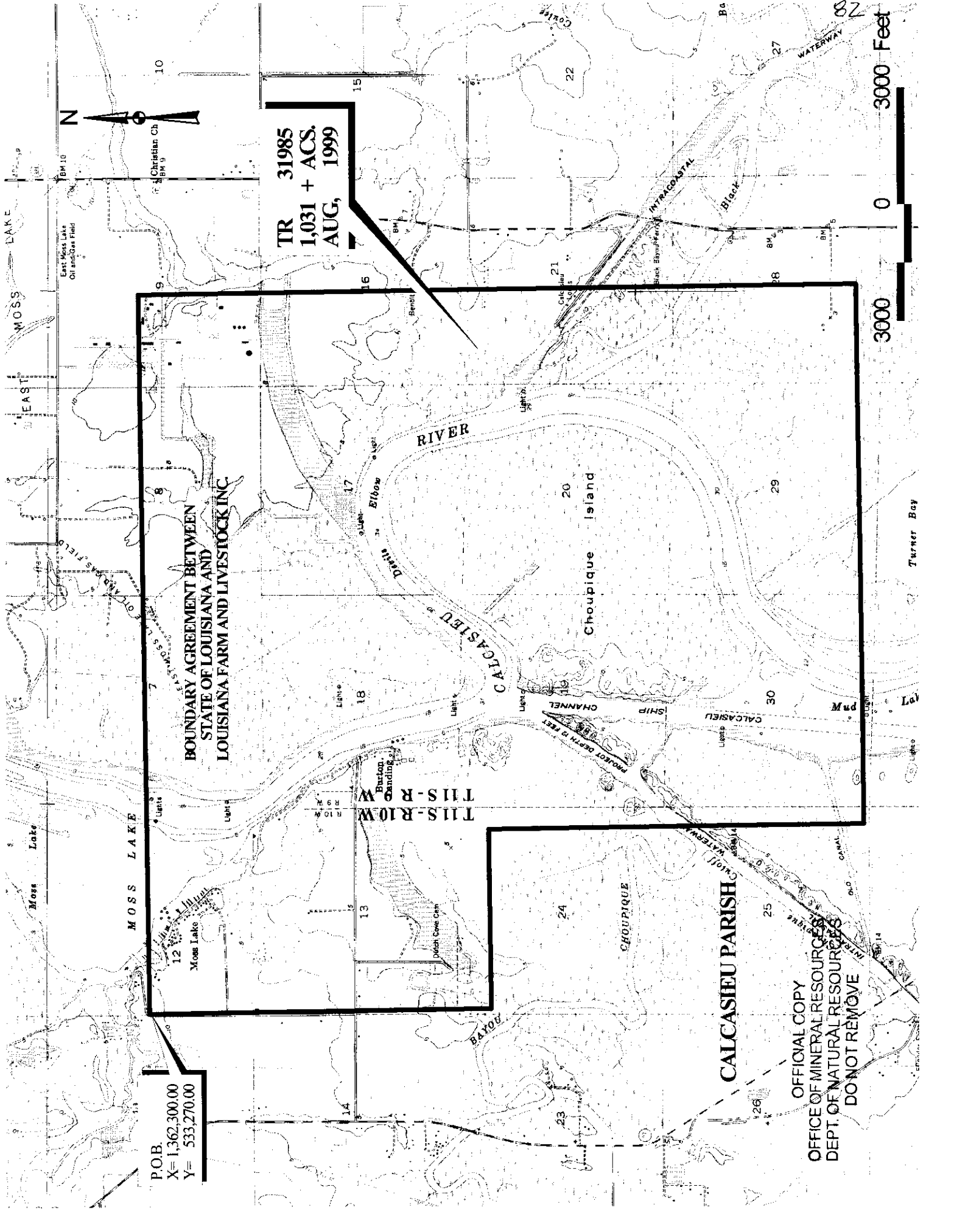
TRACT 31985 - Calcasieu Parish, Louisiana

All of the lands now or formerly constituting the beds and bottoms of all water bodies of every nature and description and all islands and other lands formed by accretion or reliction, except tax lands, owned by and not under mineral lease from the State of Louisiana on August 11, 1999, situated in Calcasieu Parish, Louisiana, within the following described boundaries: Beginning at a point having Coordinates of X = 1,362,300.00 and Y = 533,270.00; thence East 18,480.00 feet to a point having Coordinates of X = 1,380,780.00 and Y = 533,270.00; thence South 18,480.00 feet to a point having Coordinates of X = 1,380,780.00 and Y = 514,790.00; thence West 13,880.00 feet to a point having Coordinates of X = 1,366,900.00 and Y = 514,790.00; thence North 9,660.00 feet to a point having Coordinates of X = 1,366,900.00 and Y = 524,450.00; thence West 4,600.00 feet to a point having Coordinates of X = 1,362,300.00 and Y = 524,450.00; thence North 8,820.00 feet to the point of beginning, containing approximately **1,031 acres**, as shown outlined in red on a plat on file in the Office of Mineral Resources, Department of Natural Resources. All bearings, distances and coordinates are based on Louisiana Coordinate System of 1927 (South Zone).

NOTE: The State of Louisiana does hereby reserve, and this lease shall be subject to, the imprescriptible right of surface use in the nature of a servitude in favor of the Department of Natural Resources, including its Offices and Commissions, for the sole purpose of implementing, constructing, servicing and maintaining approved coastal zone management and/or restoration projects. Utilization of any and all rights derived under this lease by the mineral lessee, its agents, successors or assigns, shall not interfere with nor hinder the reasonable surface use by the Department of Natural Resources, its Offices or Commissions, as hereinabove reserved.

Applicant: Basin Properties, Inc.

Bidder	Cash Payment	Price/Acre	Rental	Oil	Gas	Other



P.O.B.
X= 1,362,300.00
Y= 533,270.00

**BOUNDARY AGREEMENT BETWEEN
STATE OF LOUISIANA AND
LOUISIANA FARM AND LIVESTOCK INC.**

**TR 31985
1,031 + ACS.
AUG, 1999**

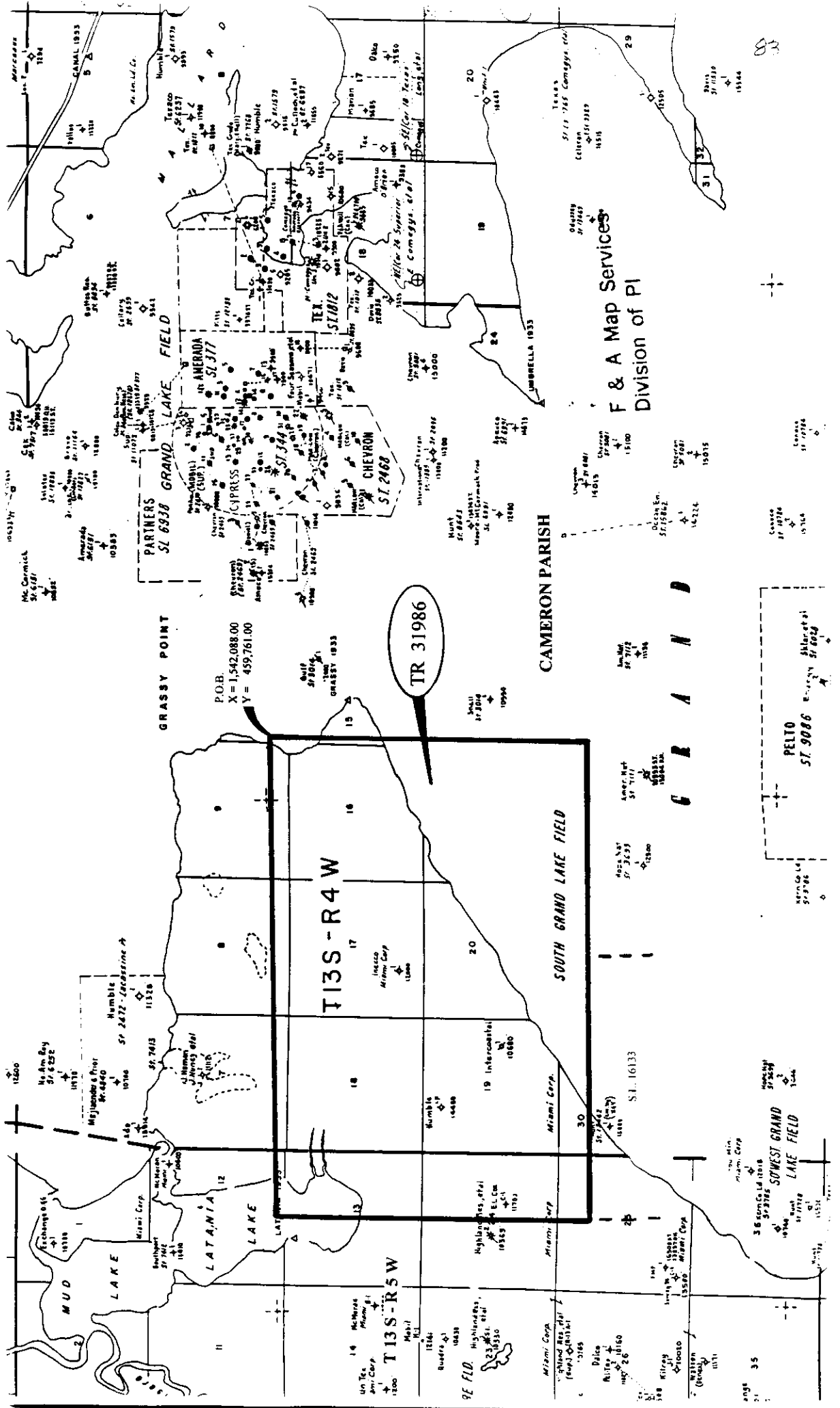
CALCASIEU PARISH

**OFFICIAL COPY
OFFICE OF MINERAL RESOURCES
DEPT. OF NATURAL RESOURCES
DO NOT REMOVE**

0 3000 3000 Feet

MAP NOT TO SCALE

NOT TO BE USED WITH A PORTION BID FOR INFORMATIONAL PURPOSES ONLY!



TR 31986

F & A Map Services
Division of PI

C A M E R O N P A R I S H

PELTO
ST. 9086

SOMEST GRAND
LAKE FIELD

TRACT 31986 - Cameron Parish, Louisiana

All of the lands now or formerly constituting the beds and bottoms of all water bodies of every nature and description and all islands and other lands formed by accretion or reliction, except tax lands, owned by and not under mineral lease from the State of Louisiana on August 11, 1999, situated in Cameron Parish, Louisiana, within the following described boundaries: Beginning at a point having Coordinates of X = 1,542,088.00 and Y = 459,761.00; thence South 12,000.00 feet to a point having Coordinates of X = 1,542,088.00 and Y = 447,761.00; thence West 8,288.00 feet to the Northeast corner of State Lease No. 16133 having Coordinates of X = 1,533,800.00 and Y = 447,761.00; thence West 10,192.00 feet along the North boundary of said State Lease No. 16133 to its Northwest corner having Coordinates of X = 1,523,608.00 and Y = 447,761.00; thence North 12,000.00 feet to a point having Coordinates of X = 1,523,608.00 and Y = 459,761.00; thence East 18,480.00 feet to the point of beginning, containing approximately **1,533 acres**, as shown outlined in red on a plat on file in the Office of Mineral Resources, Department of Natural Resources. All bearings, distances and coordinates are based on Louisiana Coordinate System of 1927 (South Zone).

NOTE: The State of Louisiana does hereby reserve, and this lease shall be subject to, the imprescriptible right of surface use in the nature of a servitude in favor of the Department of Natural Resources, including its Offices and Commissions, for the sole purpose of implementing, constructing, servicing and maintaining approved coastal zone management and/or restoration projects. Utilization of any and all rights derived under this lease by the mineral lessee, its agents, successors or assigns, shall not interfere with nor hinder the reasonable surface use by the Department of Natural Resources, its Offices or Commissions, as hereinabove reserved.

Applicant: Chris Call

Bidder	Cash Payment	Price/Acre	Rental	Oil	Gas	Other

P.O.B.
X= 1,542,088.00
Y= 459,761.00



Cameron Parish
Ridge

Cypr


T13S R4W
T13S R4W
R5W
R4W

LAKE

TR 31986
1533 + ACS.
AUG., 1999

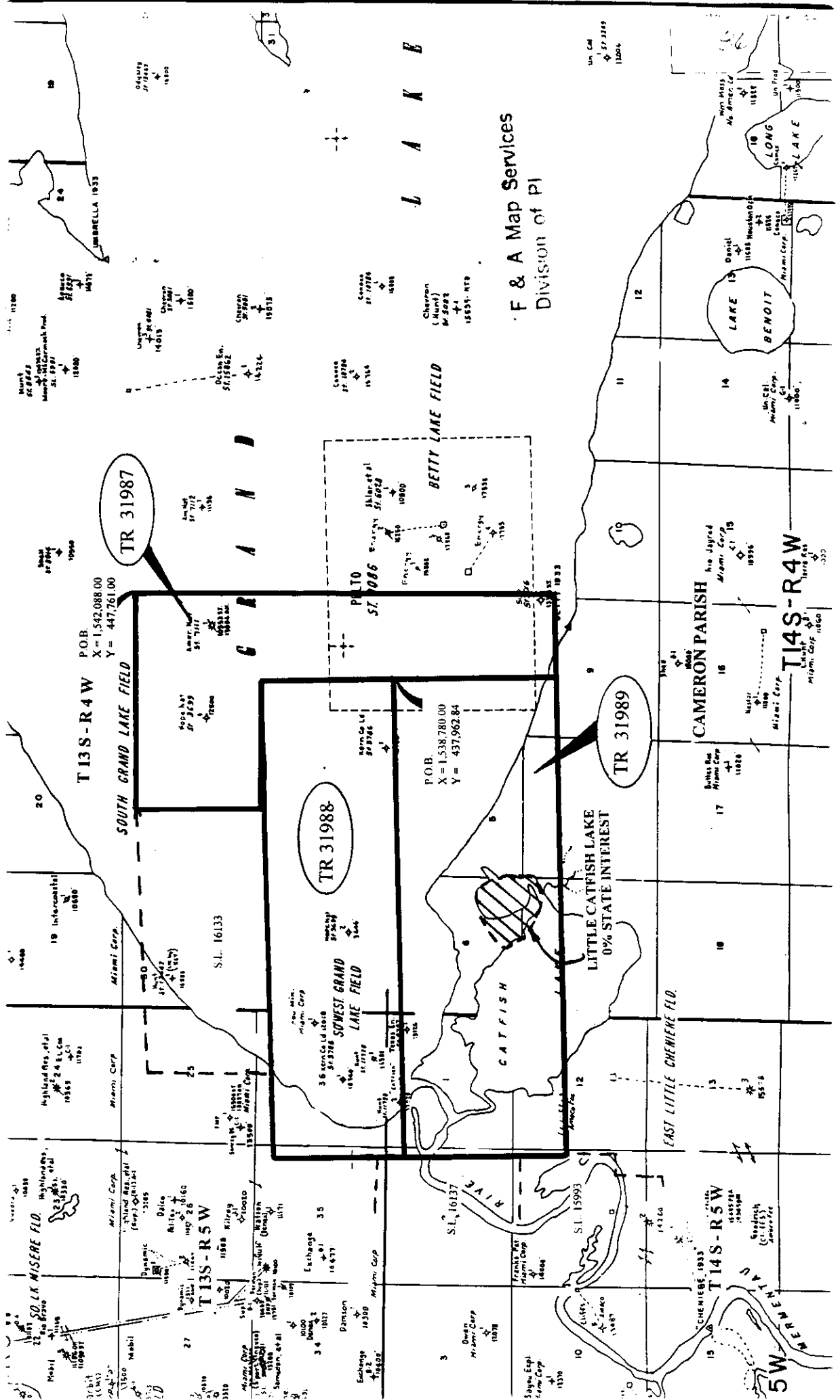
OFFICIAL COPY
OFFICE OF MINERAL RESOURCES
DEPT. OF NATURAL RESOURCES
DO NOT REMOVE

S.L.16133



MAP NOT TO SCALE

NOT TO BE USED WITH A PORTION BID
FOR INFORMATIONAL PURPOSES ONLY!



F & A Map Services
Division of PI

TR 31987

TR 31988

TR 31989

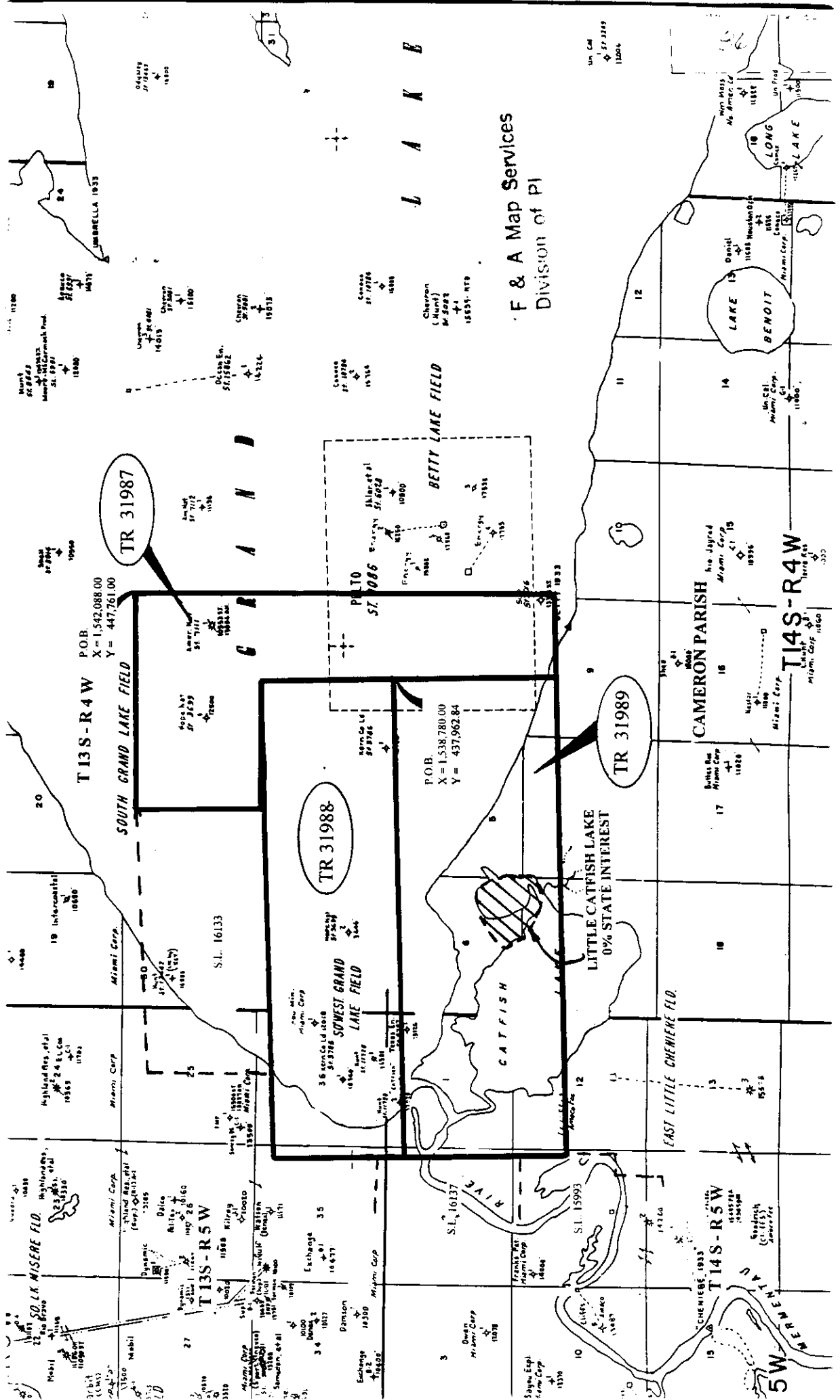
T14S-R4W

CAMERON PARISH

T13S-R4W

POB
X = 1,542,088.00
Y = 447,761.00

POB
X = 1,538,780.00
Y = 437,962.84



TRACT 31987 - Cameron Parish, Louisiana

All of the lands now or formerly constituting the beds and bottoms of all water bodies of every nature and description and all islands and other lands formed by accretion or reliction, except tax lands, owned by and not under mineral lease from the State of Louisiana on August 11, 1999, situated in Cameron Parish, Louisiana, within the following described boundaries: Beginning at a point having Coordinates of X = 1,542,088.00 and Y = 447,761.00; thence South 16,073.16 feet to a point having Coordinates of X = 1,542,088.00 and Y = 431,687.84; thence West 3,308.00 feet to a point having Coordinates of X = 1,538,780.00 and Y = 431,687.84; thence North 11,273.16 feet to a point having Coordinates of X = 1,538,780.00 and Y = 442,961.00; thence West 4,980.00 feet to the Southeast corner of State Lease No. 16133 having Coordinates of X = 1,533,800.00 and Y = 442,961.00; thence North 4,800.00 feet along the East boundary of said State Lease No. 16133 to its Northeast corner having Coordinates of X = 1,533,800.00 and Y = 447,761.00; thence East 8,288.00 feet to the point of beginning, containing approximately **1,769.38 acres**, as shown outlined in red on a plat on file in the Office of Mineral Resources, Department of Natural Resources. All bearings, distances and coordinates are based on Louisiana Coordinate System of 1927 (South Zone).

NOTE: The State of Louisiana does hereby reserve, and this lease shall be subject to, the imprescriptible right of surface use in the nature of a servitude in favor of the Department of Natural Resources, including its Offices and Commissions, for the sole purpose of implementing, constructing, servicing and maintaining approved coastal zone management and/or restoration projects. Utilization of any and all rights derived under this lease by the mineral lessee, its agents, successors or assigns, shall not interfere with nor hinder the reasonable surface use by the Department of Natural Resources, its Offices or Commissions, as hereinabove reserved.

Applicant: Chris Call

Bidder	Cash Payment	Price/Acre	Rental	Oil	Gas	Other

P.O.B.
X= 1,542,088.00
Y= 447,761.00

S.L. 16133



CAMERON PARISH

T 13 S - R 4 W

GRAND LAKE

TR 31987
1769.38 + ACS.
AUG., 1999

OFFICIAL COPY
OFFICE OF MINERAL RESOURCES
DEPT. OF NATURAL RESOURCES
DO NOT REMOVE



TRACT 31988 - Cameron Parish, Louisiana

All of the lands now or formerly constituting the beds and bottoms of all water bodies of every nature and description and all islands and other lands formed by accretion or reliction, except tax lands, owned by and not under mineral lease from the State of Louisiana on August 11, 1999, situated in Cameron Parish, Louisiana, within the following described boundaries: Beginning at a point having Coordinates of X = 1,538,780.00 and Y = 437,962.84; thence West 18,480.00 feet to a point on the East boundary line of State Lease No. 16137 having Coordinates of X = 1,520,300.00 and Y = 437,962.84; thence North 937.16 feet along the East boundary line of said State Lease No. 16137 to its Northeast corner having Coordinates of X = 1,520,300.00 and Y = 438,900.00; thence North 4,061.00 feet to a point having Coordinates of X = 1,520,300.00 and Y = 442,961.00; thence East 3,308.00 feet to the Southwest corner of State Lease No. 16133 having Coordinates of X = 1,523,608.00 and Y = 442,961.00; thence East 10,192.00 feet along the South boundary of said State Lease No. 16133 to its Southeast corner having Coordinates of X = 1,533,800.00 and Y = 442,961.00; thence East 4,980.00 feet to a point having Coordinates of X = 1,538,780.00 and Y = 442,961.00; thence South 4,998.16 feet to the point of beginning, containing approximately **2,014 acres**, as shown outlined in red on a plat on file in the Office of Mineral Resources, Department of Natural Resources. All bearings, distances and coordinates are based on Louisiana Coordinate System of 1927 (South Zone).

NOTE: The State of Louisiana does hereby reserve, and this lease shall be subject to, the imprescriptible right of surface use in the nature of a servitude in favor of the Department of Natural Resources, including its Offices and Commissions, for the sole purpose of implementing, constructing, servicing and maintaining approved coastal zone management and/or restoration projects. Utilization of any and all rights derived under this lease by the mineral lessee, its agents, successors or assigns, shall not interfere with nor hinder the reasonable surface use by the Department of Natural Resources, its Offices or Commissions, as hereinabove reserved.

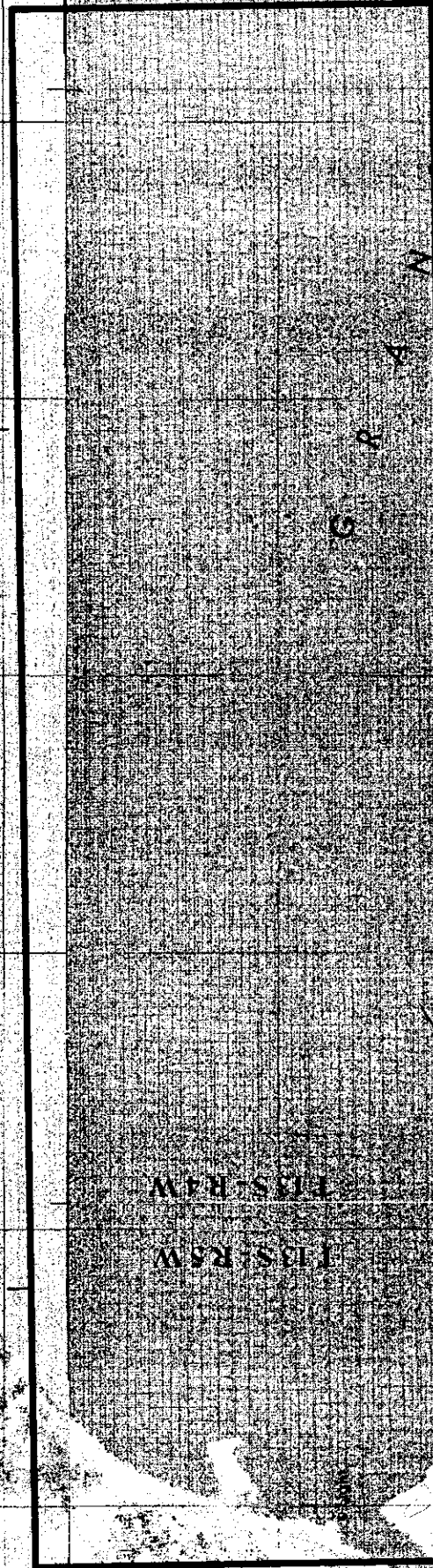
Applicant: Chris Call

Bidder	Cash Payment	Price/Acre	Rental	Oil	Gas	Other



30
Cypress

SL 16133



P.O.B.
X = 1,538,780.00
Y = 437,962.84

TR 31988
2,014 +Acs.
AUG, 1999

2000 Feet

2000

0

2000

0

2000

0

2000

0

2000

0

2000

0

2000

0

2000

0

CAMERON PARISH

Coffish Bayou

OFFICE OF WATER CONTROL
SUPERVISOR OF DISTRICTS
DO NOT REMOVE

TRACT 31989 - Cameron Parish, Louisiana

All of the lands now or formerly constituting the beds and bottoms of all water bodies of every nature and description and all islands and other lands formed by accretion or reliction, except tax lands, owned by and not under mineral lease from the State of Louisiana on August 11, 1999, situated in Cameron Parish, Louisiana, within the following described boundaries: Beginning at a point having Coordinates of X = 1,538,780.00 and Y = 437,962.84; thence South 6,275.00 feet to a point having Coordinates of X = 1,538,780.00 and Y = 431,687.84; thence West 18,480.00 feet to a point on the East boundary of State Lease No. 15993 having Coordinates of X = 1,520,300.00 and Y = 431,687.84; thence North 1,588.13 feet along the East boundary of said State Lease No. 15993 to its Northeastern corner, also being the most Eastern Southeastern corner of State Lease No. 16137 having Coordinates of X = 1,520,300.00 and Y = 433,275.97; thence North 4,686.87 feet along the East boundary of said State Lease No. 16137 to a point having Coordinates of X = 1,520,300.00 and Y = 437,962.84; thence East 18,480.00 feet to the point of beginning, containing approximately 1,935 acres, as shown outlined in red on a plat on file in the Office of Mineral Resources, Department of Natural Resources. All bearings, distances and coordinates are based on Louisiana Coordinate System of 1927 (South Zone).


NOTE: The State of Louisiana does hereby reserve, and this lease shall be subject to, the imprescriptible right of surface use in the nature of a servitude in favor of the Department of Natural Resources, including its Offices and Commissions, for the sole purpose of implementing, constructing, servicing and maintaining approved coastal zone management and/or restoration projects. Utilization of any and all rights derived under this lease by the mineral lessee, its agents, successors or assigns, shall not interfere with nor hinder the reasonable surface use by the Department of Natural Resources, its Offices or Commissions, as hereinabove reserved.

Applicant: Chris Call

Bidder	Cash Payment	Price/Acre	Rental	Oil	Gas	Other



P.O.B.
 X= 1,538,780.00
 Y= 437,962.84



TR 31989
 1935 + ACS.
 AUG., 1999

2000 Feet

2000

CAMERON PARISH

OFFICIAL COPY
 OFFICE OF MINERAL RESOURCES
 DEPT. OF NATURAL RESOURCES
 DO NOT REMOVE

S.T. 16137

S.T. 15993

92

5

TRACT 31990 - Cameron Parish, Louisiana

All of the lands now or formerly constituting the beds and bottoms of all water bodies of every nature and description and all islands and other lands formed by accretion or reliction, except tax lands, owned by and not under mineral lease from the State of Louisiana on August 11, 1999, situated in Cameron Parish, Louisiana, within the following described boundaries: Beginning at a point having Coordinates of X = 1,567,600.00 and Y = 437,800.00; thence South 8,100.00 feet to a point being the Northeast corner of State Lease No. 16139 having Coordinates of X = 1,567,600.00 and Y = 429,700.00; thence with the boundaries of said State Lease No. 16139 the following courses: West 5,200.00 feet to its Northwest corner, South 4,600.00 feet to its Southwest corner and East 5,200.00 feet to its Southeast corner having Coordinates of X = 1,567,600.00 and Y = 425,100.00; thence South 3,100.00 feet to a point having Coordinates of X = 1,567,600.00 and Y = 422,000.00; thence West 7,500.00 feet to a point having Coordinates of X = 1,560,100.00 Y = 422,000.00; thence North 15,800.00 feet to a point having Coordinates of X = 1,560,100.00 and Y = 437,800.00; thence East 7,500.00 feet to the point of beginning, containing approximately 1,951 acres, as shown outlined in red on a plat on file in the Office of Mineral Resources, Department of Natural Resources. All bearings, distances and coordinates are based on Louisiana Coordinate System of 1927 (South Zone).


NOTE: The State of Louisiana does hereby reserve, and this lease shall be subject to, the imprescriptible right of surface use in the nature of a servitude in favor of the Department of Natural Resources, including its Offices and Commissions, for the sole purpose of implementing, constructing, servicing and maintaining approved coastal zone management and/or restoration projects. Utilization of any and all rights derived under this lease by the mineral lessee, its agents, successors or assigns, shall not interfere with nor hinder the reasonable surface use by the Department of Natural Resources, its Offices or Commissions, as hereinabove reserved.

Applicant: Charles Thornton

Bidder	Cash Payment	Price/Acre	Rental	Oil	Gas	Other

95

P.O.B.
X= 1,567,600.00
Y= 437,800.00



TR 31990
1951 + ACS.
AUG., 1999

2000 0 2000 Feet


TRACT 31991 - Cameron Parish, Louisiana

All of the lands now or formerly constituting the beds and bottoms of all water bodies of every nature and description and all islands and other lands formed by accretion or reliction, except tax lands, owned by and not under mineral lease from the State of Louisiana on August 11, 1999, situated in Cameron Parish, Louisiana, within the following described boundaries: Beginning at a point having Coordinates of X = 1,567,600.00 and Y = 437,800.00; thence East 7,800.00 feet to a point having Coordinates of X = 1,575,400.00 and Y = 437,800.00; thence South 15,800.00 feet to a point having Coordinates of X = 1,575,400.00 and Y = 422,000.00; thence West 7,800.00 feet to a point having Coordinates of X = 1,567,600.00 and Y = 422,000.00; thence North 3,100.00 feet to the Southeast corner of State Lease No. 16139 having Coordinates of X = 1,567,600.00 and Y = 425,100.00; thence North 4,600.00 feet along the East boundary of said State Lease No. 16139 to its Northeast corner having Coordinates of X = 1,567,600.00 and Y = 429,700.00; thence North 8,100.00 feet to the point of beginning, containing approximately 2,500 acres, as shown outlined in red on a plat on file in the Office of Mineral Resources, Department of Natural Resources. All bearings, distances and coordinates are based on Louisiana Coordinate System of 1927 (South Zone).

NOTE: The State of Louisiana does hereby reserve, and this lease shall be subject to, the imprescriptible right of surface use in the nature of a servitude in favor of the Department of Natural Resources, including its Offices and Commissions, for the sole purpose of implementing, constructing, servicing and maintaining approved coastal zone management and/or restoration projects. Utilization of any and all rights derived under this lease by the mineral lessee, its agents, successors or assigns, shall not interfere with nor hinder the reasonable surface use by the Department of Natural Resources, its Offices or Commissions, as hereinabove reserved.

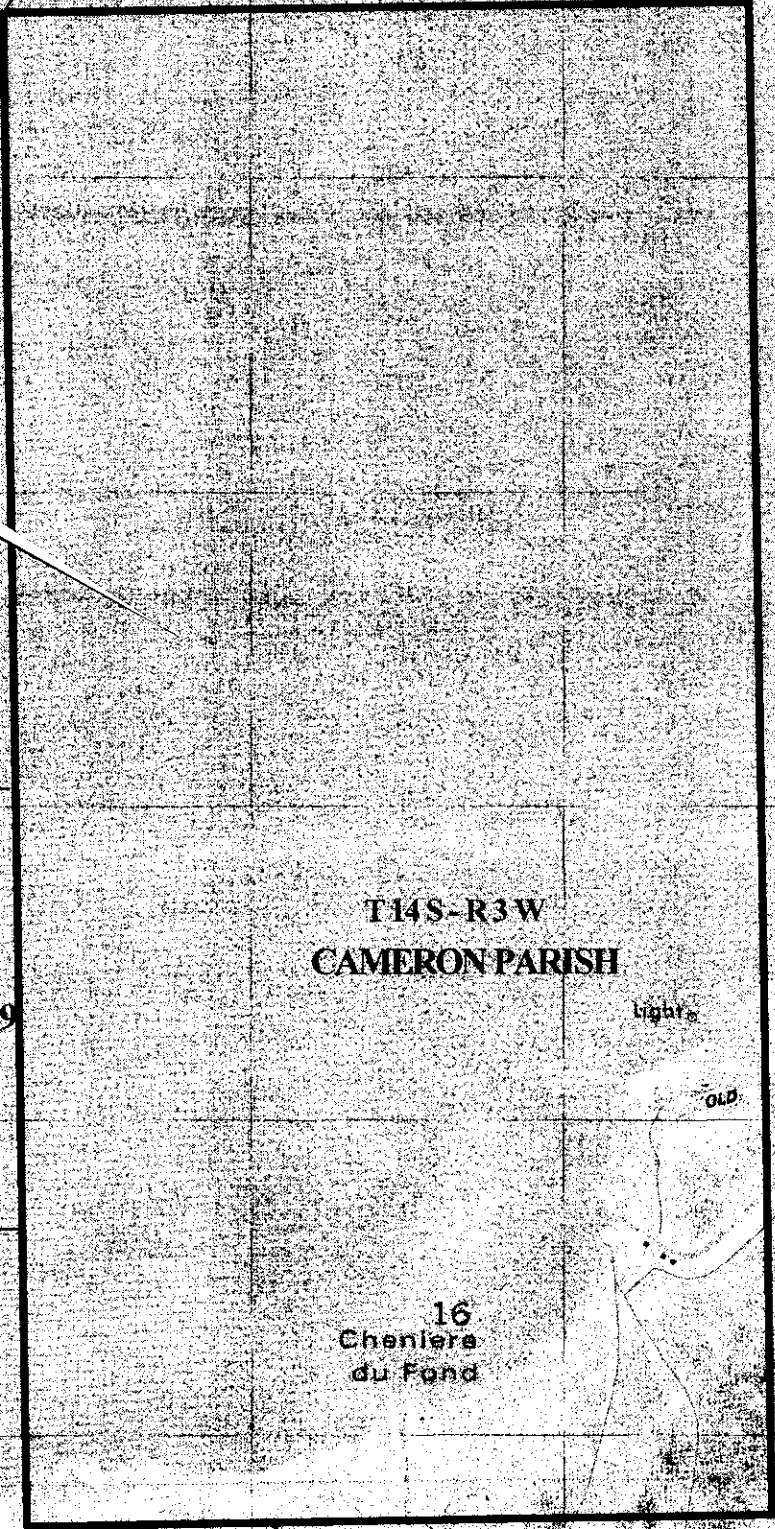
Applicant: Charles Thornton

Bidder	Cash Payment	Price/Acre	Rental	Oil	Gas	Other



P.O.B.
X= 1,567,600.00
Y= 437,800.00

TR 31991
2500 + ACS.
AUG., 1999



T14S-R3W
CAMERON PARISH

S.L. 16139

16
Cheniere
du Fond

10

15

17

OFFICIAL COPY
OFFICE OF MINERAL RESOURCES
DEPT. OF NATURAL RESOURCES
DO NOT REMOVE



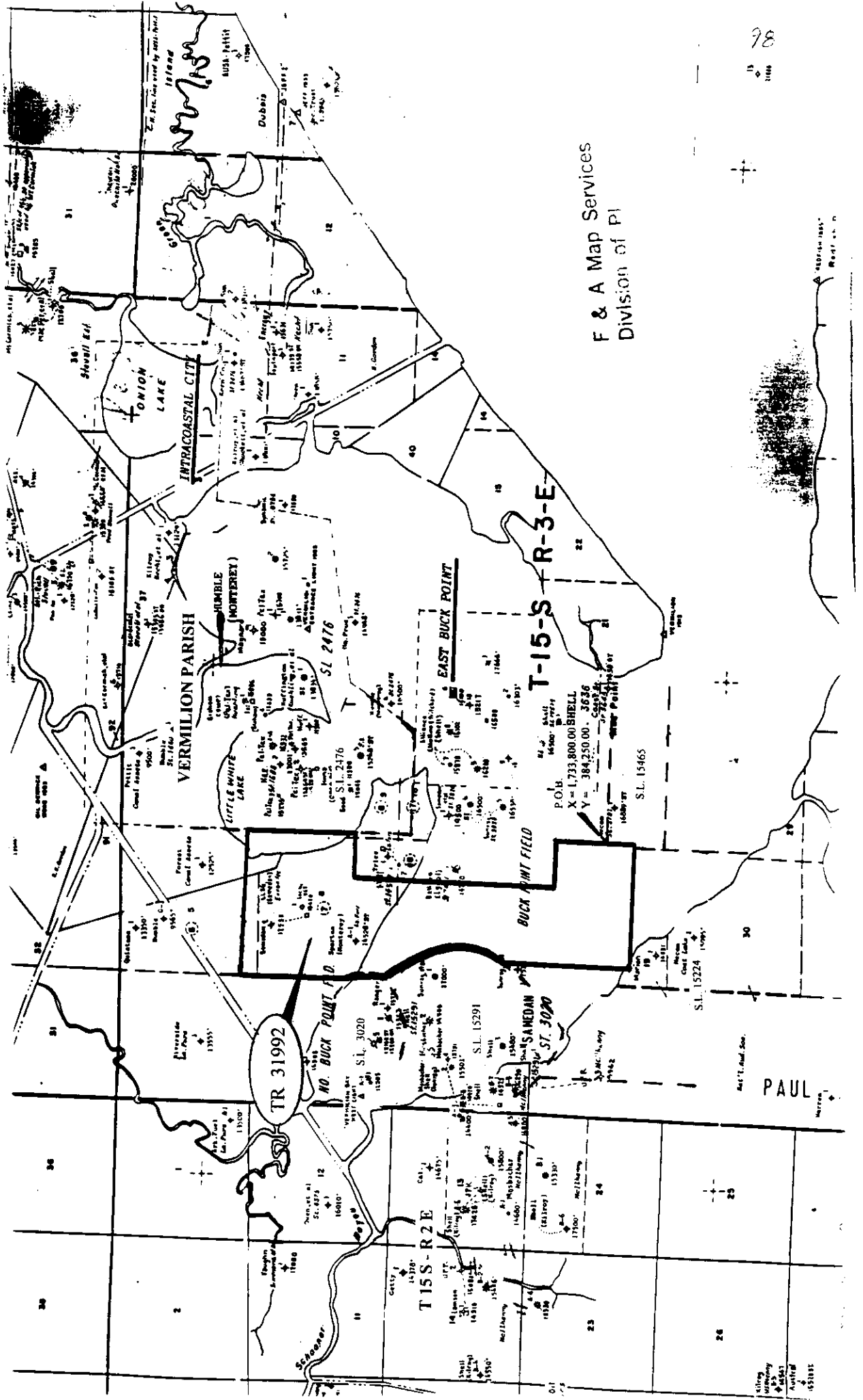
20

21

22

NOT TO BE USED WITH A PORTION BID
FOR INFORMATIONAL PURPOSES ONLY!

MAP NOT TO SCALE



F & A Map Services
Division of PI

TRACT 31992 - Vermilion Parish, Louisiana

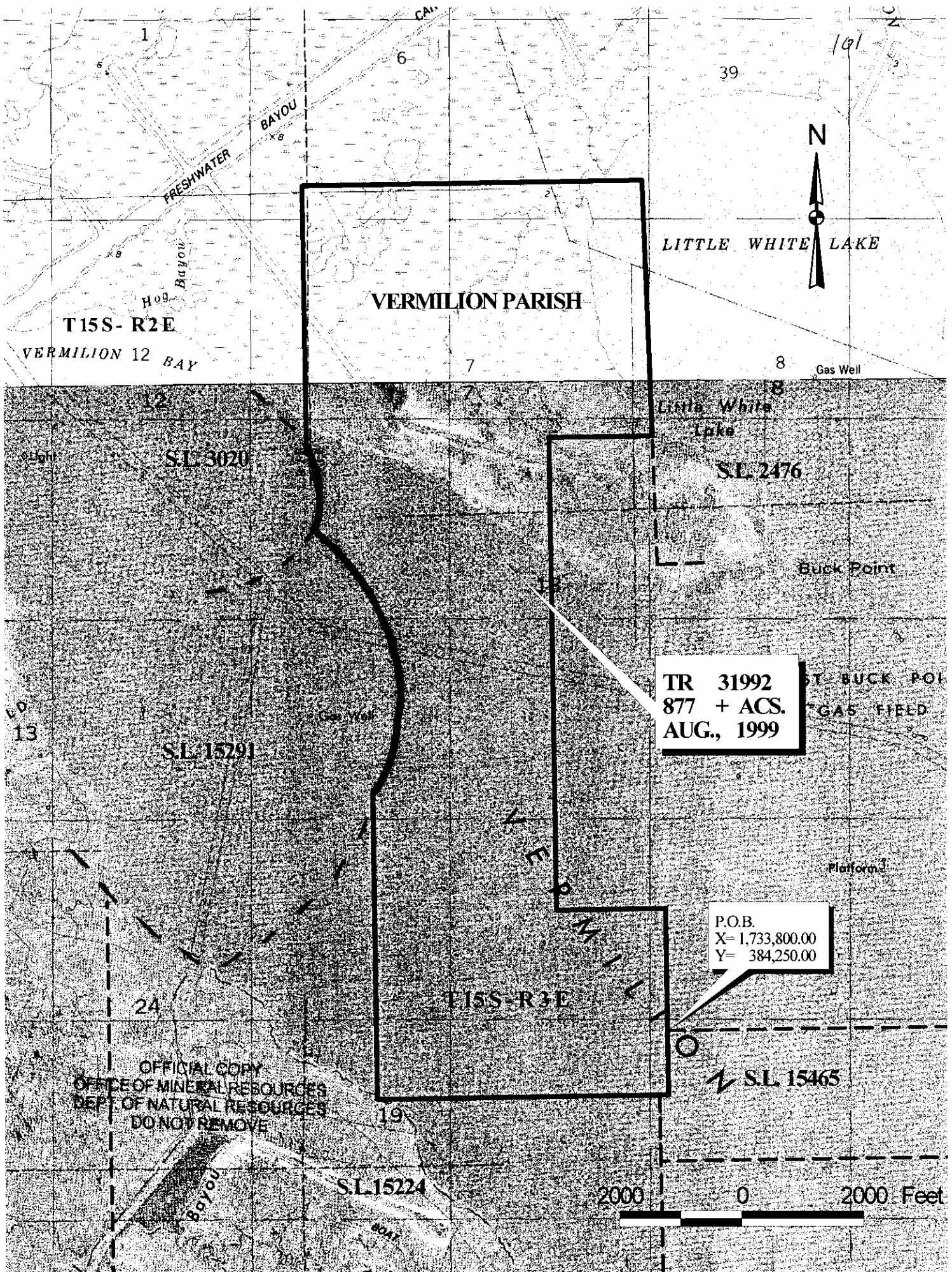
All of the lands now or formerly constituting the beds and bottoms of all water bodies of every nature and description and all islands and other lands formed by accretion or reliction, except tax lands, owned by and not under mineral lease from the State of Louisiana on August 11, 1999, situated in Vermilion Parish, Louisiana, within the following described boundaries: Beginning at the Northwest corner of State Lease No. 15465 having Coordinates of X = 1,733,800.00 and Y = 384,250.00; thence along the West boundary of said State Lease No. 15465 the following courses: South 1,050.00 feet and West 140.38 feet to the most Easterly Northeast corner of State Lease No. 15224 having Coordinates of X = 1,733,659.62 and Y = 383,200.00; thence along the boundary of said State Lease No. 15224 the following courses: West 4,659.62 feet and North approximately 5,030 feet to the most Northerly Northeast corner of said State Lease No. 15224, also being a point on the East boundary of State Lease No. 15291 having a Coordinate of X = 1,729,000.00; thence Northerly along the East boundary of said State Lease No. 15291 to a point common to State Lease No. 3020, as amended, having Coordinates of X = 1,728,064.68 and Y = 392,757.66; thence Northerly along the East boundary of said State Lease No. 3020 to a point having a Coordinate of X = 1,728,000.00; thence North approximately 4,200 feet to a point having Coordinates of X = 1,728,000.00 and Y = 398,200.00; thence East approximately 5,600 feet to a point on the West boundary of State Lease No. 2476, as amended, having a Coordinate of Y = 398,200.00; thence Southerly approximately 4,200 feet along the West boundary of said State Lease No. 2476 to a point having a Coordinate of Y = 394,000.00; thence West approximately 1,700 feet to a point having Coordinates of X = 1,732,000.00 and Y = 394,000.00; thence South 7,750.00 feet to a point having Coordinates of X = 1,732,000.00 and Y = 386,250.00; thence East 1,800.00 feet to a point having Coordinates of X = 1,733,800.00 and Y = 386,250.00; thence South 2,000.00 feet to the point of beginning, **LESS AND EXCEPT**, if any, that portion of State Lease No. 2476, as amended, and State Lease No. 3020, as amended, that may lie within the above described tract, containing approximately **877 acres**, as shown outlined in red on a plat on file in the Office of Mineral Resources, Department of Natural Resources. All bearings, distances and coordinates are based on Louisiana Coordinate System of 1927 (South Zone).

NOTE: A portion of this Tract lies within one nautical mile of the boundaries of the Louisiana State or Paul J. Rainey Wildlife Refuge and Game Preserves. Any activities conducted within this tract which may affect the adjacent State Wildlife Refuge shall be coordinated with the Louisiana Department of Wildlife and Fisheries.

NOTE: The State of Louisiana does hereby reserve, and this lease shall be subject to, the imprescriptible right of surface use in the nature of a servitude in favor of the Department of Natural Resources and the Louisiana Department of Wildlife and Fisheries, including its Offices and Commissions, for the sole purpose of implementing, constructing, servicing and maintaining approved coastal zone management and/or restoration projects. Utilization of any and all rights derived under this lease by the mineral lessee, its agents, successors or assigns, shall not interfere with nor hinder the reasonable surface use by the Department of Natural Resources and the Louisiana Department of Wildlife and Fisheries, its Offices or Commissions, as hereinabove reserved.

Applicant: Thomas Larry Smith

Bidder	Cash Payment	Price/Acre	Rental	Oil	Gas	Other



VERMILION PARISH

LITTLE WHITE LAKE

T15S-R2E

VERMILION 12 BAY

S.L. 3020

S.L. 2476

S.L. 15291

TR 31992
877 + ACS.
AUG., 1999

P.O.B.
X= 1,733,800.00
Y= 384,250.00

T15S-R3E

S.L. 15465

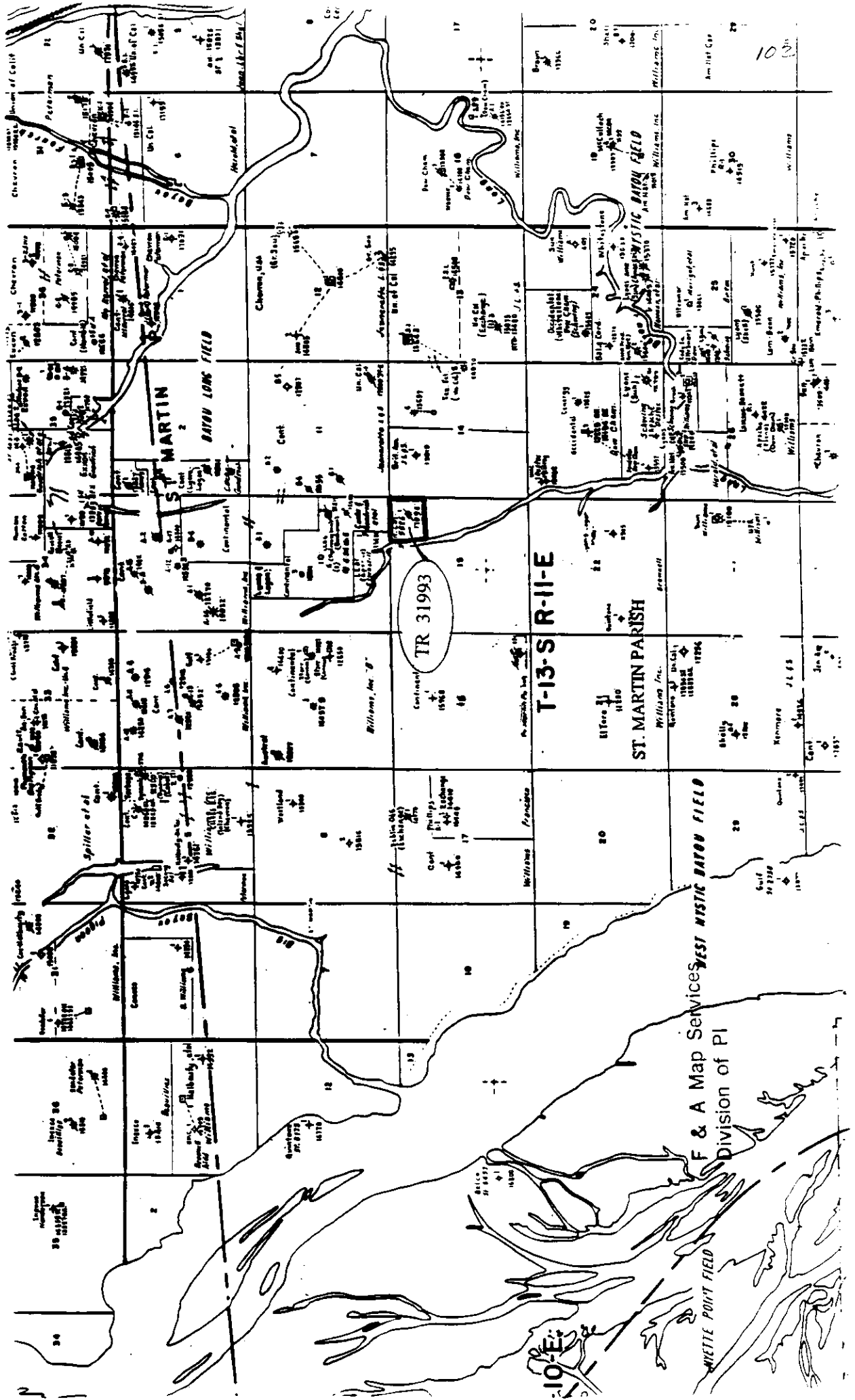
S.L. 15224

2000 0 2000 Feet

OFFICIAL COPY
OFFICE OF MINERAL RESOURCES
DEPT. OF NATURAL RESOURCES
DO NOT REMOVE

NOT TO BE USED WITH A PORTION BID
FOR INFORMATIONAL PURPOSES ONLY!

MAP NOT TO SCALE



F & A Map Services
Division of PI

100

10-E

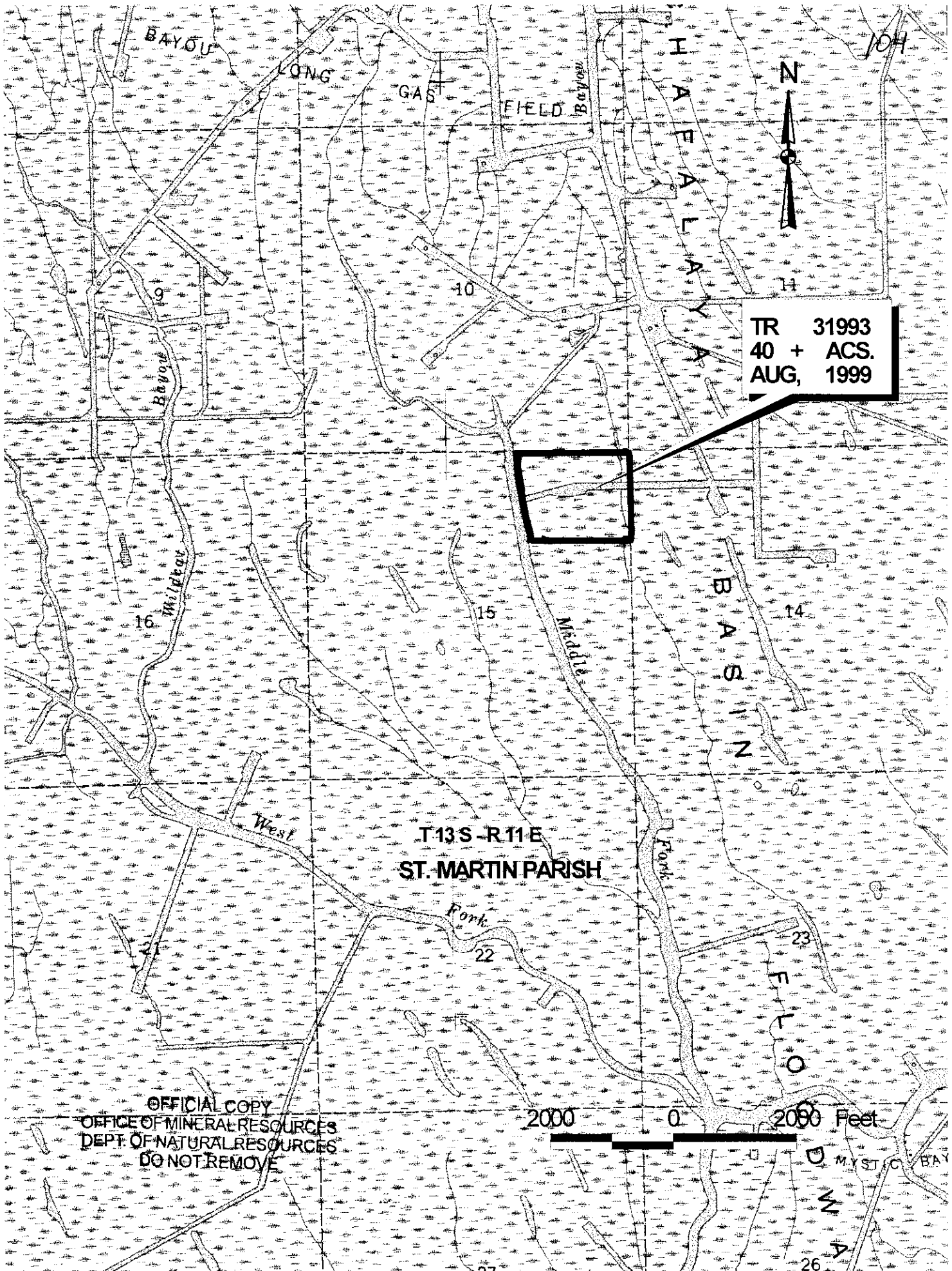
10-S

TRACT 31993 - St. Martin Parish, Louisiana

All of the right, title and interest of the State of Louisiana in the mineral rights in and to the following described property, which is not under mineral lease from the State of Louisiana on August 11, 1999, situated in St. Martin Parish, Louisiana, and being more fully described as follows: Lot 1 of Section 15, Township 13 South, Range 11 East, Southwest Land District, and the accretion thereto, being the same lands adjudicated to the State of Louisiana on May 17, 1919 for the 1915, 1916, 1917, 1918 taxes in an Act recorded in COB 84, Folio 1 under Entry No. 41286 of the Records of St. Martin Parish, Louisiana, containing approximately **40 acres**, as shown outlined in red on a plat on file in the Office of Mineral Resources, Department of Natural Resources.

Applicant: South Louisiana Minerals, Inc.

Bidder	Cash Payment	Price/Acre	Rental	Oil	Gas	Other



TR 31993
40 + ACS.
AUG, 1999

T13S - R11E
ST. MARTIN PARISH

OFFICIAL COPY
OFFICE OF MINERAL RESOURCES
DEPT. OF NATURAL RESOURCES
DO NOT REMOVE

2000 0 2000 Feet

MYSTIC BAY

TRACT 31994 - Terrebonne Parish, Louisiana

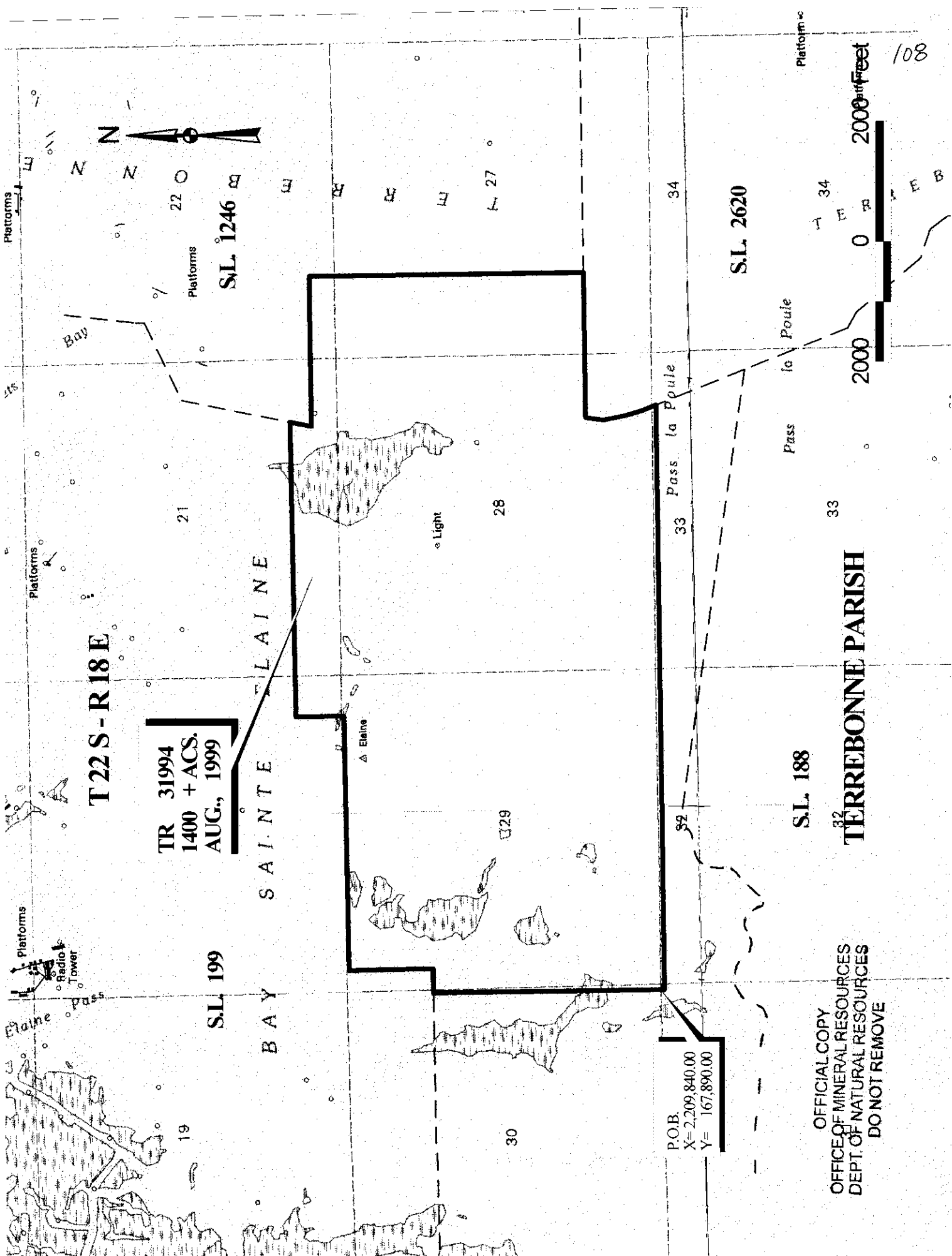
All of the lands now or formerly constituting the beds and bottoms of all water bodies of every nature and description and all islands and other lands formed by accretion or reliction, except tax lands, owned by and not under mineral lease from the State of Louisiana on August 11, 1999, situated in Terrebonne Parish, Louisiana, within the following described boundaries: Beginning at a point having Coordinates of X = 2,209,840.00 and Y = 167,890.00; thence North approximately 3,856 feet to a point on the South boundary of State Lease No. 199, as amended, having a Coordinate of X = 2,209,840.00; thence along the Southern boundary of said State Lease No. 199 the following courses: Easterly approximately 403 feet, Northerly 1,400.00 feet, Easterly 4,229.99 feet, Northerly 800 feet, and Easterly 4,903.10 feet to its most Eastern Southeast corner located on the West boundary of State Lease No. 1246, as amended; thence along the West boundary of said State Lease No. 1256 the following courses: Southwesterly approximately 366 feet, East 2,500.00 feet and South 4,578.05 feet to its most Southern Southwest corner having Coordinates of X = 2,221,785.73 and Y = 169,066.29, said point located on the North boundary of State Lease No. 2620, as amended; thence West approximately 2,421 feet along the North boundary of said State Lease No. 2620 to its Northwest corner; thence Southerly along the West boundary of said State Lease No. 2620 to a point of intersection with an East-West line having a Coordinate of Y = 167,850.00; thence West approximately 9,722 feet to the point of beginning, **LESS AND EXCEPT** all those portion of State Lease No. 199, as amended, State Lease No. 1246, as amended, and State Lease No. 2620, as amended, that may lie within the above described tract, containing approximately **1,400 acres**, as shown outlined in red on a plat on file in the Office of Mineral Resources, Department of Natural Resources. All bearings, distances and coordinates are based on Louisiana Coordinate System of 1927 (South Zone).

NOTE: The above tract is located in or near an oyster restricted area and all operations in such area must be conducted in strict conformity with the stipulations and/or regulations of the Louisiana Department of Wildlife and Fisheries.

NOTE: The State of Louisiana does hereby reserve, and this lease shall be subject to, the imprescriptible right of surface use in the nature of a servitude in favor of the Department of Natural Resources, including its Offices and Commissions, for the sole purpose of implementing, constructing, servicing and maintaining approved coastal zone management and/or restoration projects. Utilization of any and all rights derived under this lease by the mineral lessee, its agents, successors or assigns, shall not interfere with nor hinder the reasonable surface use by the Department of Natural Resources, its Offices or Commissions, as hereinabove reserved.

Applicant: Louisiana Oil and Gas, Inc.

Bidder	Cash Payment	Price/Acre	Rental	Oil	Gas	Other



T 22 S - R 18 E

**TR 31994
1400 + ACS.
AUG., 1999**

S.L. 199

B A Y S A I N T E E L A I N E

S.L. 1246

S.L. 188

**32
TERREBONNE PARISH**

S.L. 2620

**P.O.B.
X= 2,209,840.00
Y= 167,890.00**

**OFFICIAL COPY
OFFICE OF MINERAL RESOURCES
DEPT. OF NATURAL RESOURCES
DO NOT REMOVE**

2000 0 2000 Feet

108

TRACT 31995 - Terrebonne Parish, Louisiana

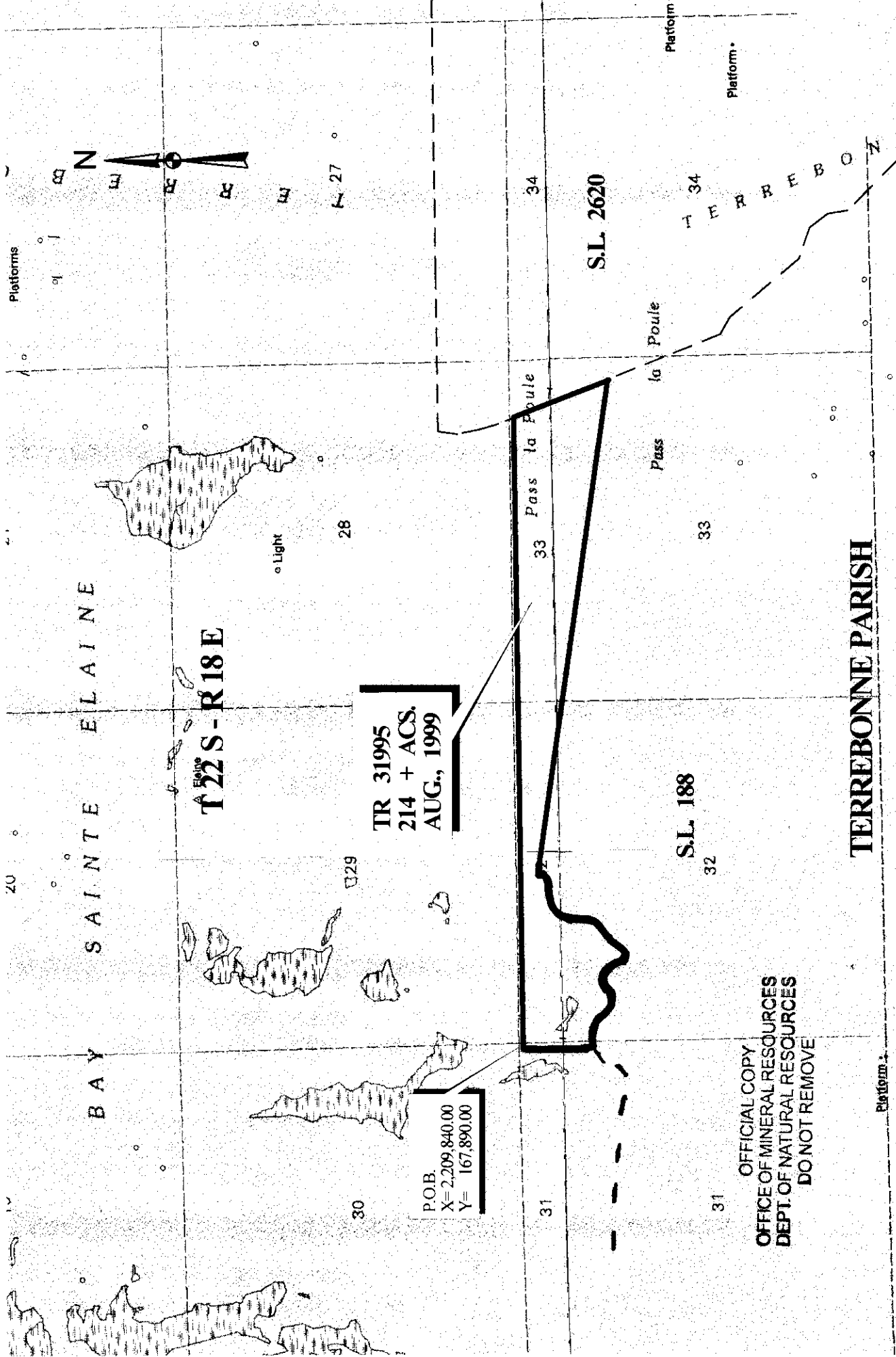
All of the lands now or formerly constituting the beds and bottoms of all water bodies of every nature and description and all islands and other lands formed by accretion or reliction, except tax lands, owned by and not under mineral lease from the State of Louisiana on August 11, 1999, situated in Terrebonne Parish, Louisiana, within the following described boundaries: Beginning at a point having Coordinates of X = 2,209,840.00 and Y = 167,890.00; thence East approximately 9,722 feet to a point on the West boundary of State Lease No. 2620, as amended, having a Coordinate of Y = 167,890.00; thence Southeasterly approximately 1,588 feet along the West boundary of said State Lease No. 2620 to the Northeast corner of State Lease No. 188, as amended; thence Westerly along the North boundary of said State Lease No. 188 to its intersection with a North-South line having a Coordinate of X = 2,209,840.00; thence North approximately 1,100 feet to the point of beginning, **LESS AND EXCEPT** those portions of State Lease No. 2620, as amended, and State Lease No. 188, as amended, that may lie within the above described tract, containing approximately **214 acres**, as shown outlined in red on a plat on file in the Office of Mineral Resources, Department of Natural Resources. All bearings, distances and coordinates are based on Louisiana Coordinate System of 1927 (South Zone).

NOTE: The above tract is located in or near an oyster restricted area and all operations in such area must be conducted in strict conformity with the stipulations and/or regulations of the Louisiana Department of Wildlife and Fisheries.

NOTE: The State of Louisiana does hereby reserve, and this lease shall be subject to, the imprescriptible right of surface use in the nature of a servitude in favor of the Department of Natural Resources, including its Offices and Commissions, for the sole purpose of implementing, constructing, servicing and maintaining approved coastal zone management and/or restoration projects. Utilization of any and all rights derived under this lease by the mineral lessee, its agents, successors or assigns, shall not interfere with nor hinder the reasonable surface use by the Department of Natural Resources, its Offices or Commissions, as hereinabove reserved.

Applicant: Louisiana Oil and Gas, Inc.

Bidder	Cash Payment	Price/Acre	Rental	Oil	Gas	Other



TR 31995
214 + ACS.
AUG., 1999

POB.
X= 2,209,840.00
Y= 167,890.00

OFFICIAL COPY
OFFICE OF MINERAL RESOURCES
DEPT. OF NATURAL RESOURCES
DO NOT REMOVE

TERREBONNE PARISH



Platform

Platform

Platform

Platform