

NOT TO BE USED WITH A PORTION BID
FOR INFORMATIONAL PURPOSES ONLY!

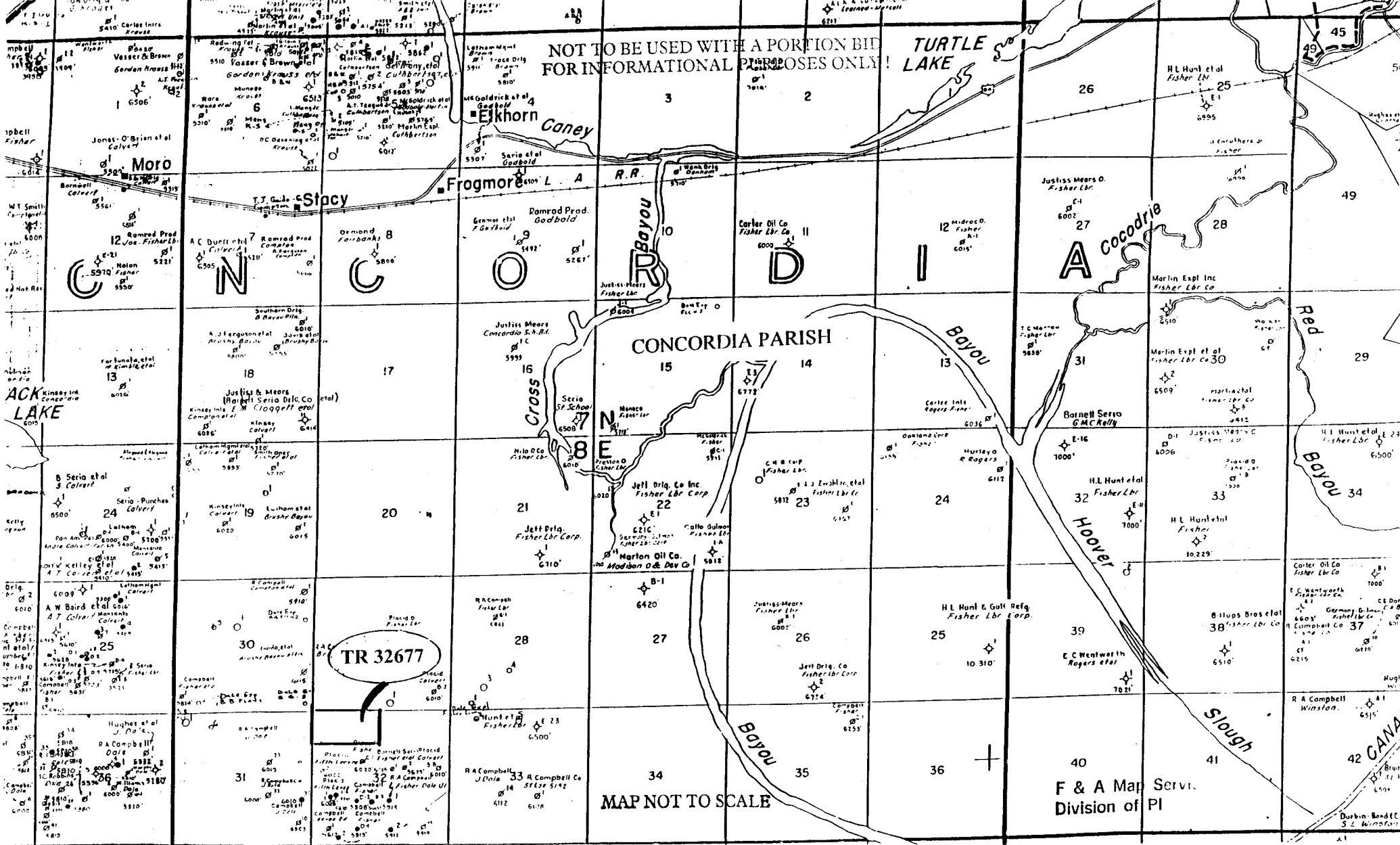
TURTLE LAKE

CONCORDIA PARISH

MAP NOT TO SCALE

F & A Map Serv.
Division of PI

TR 32677

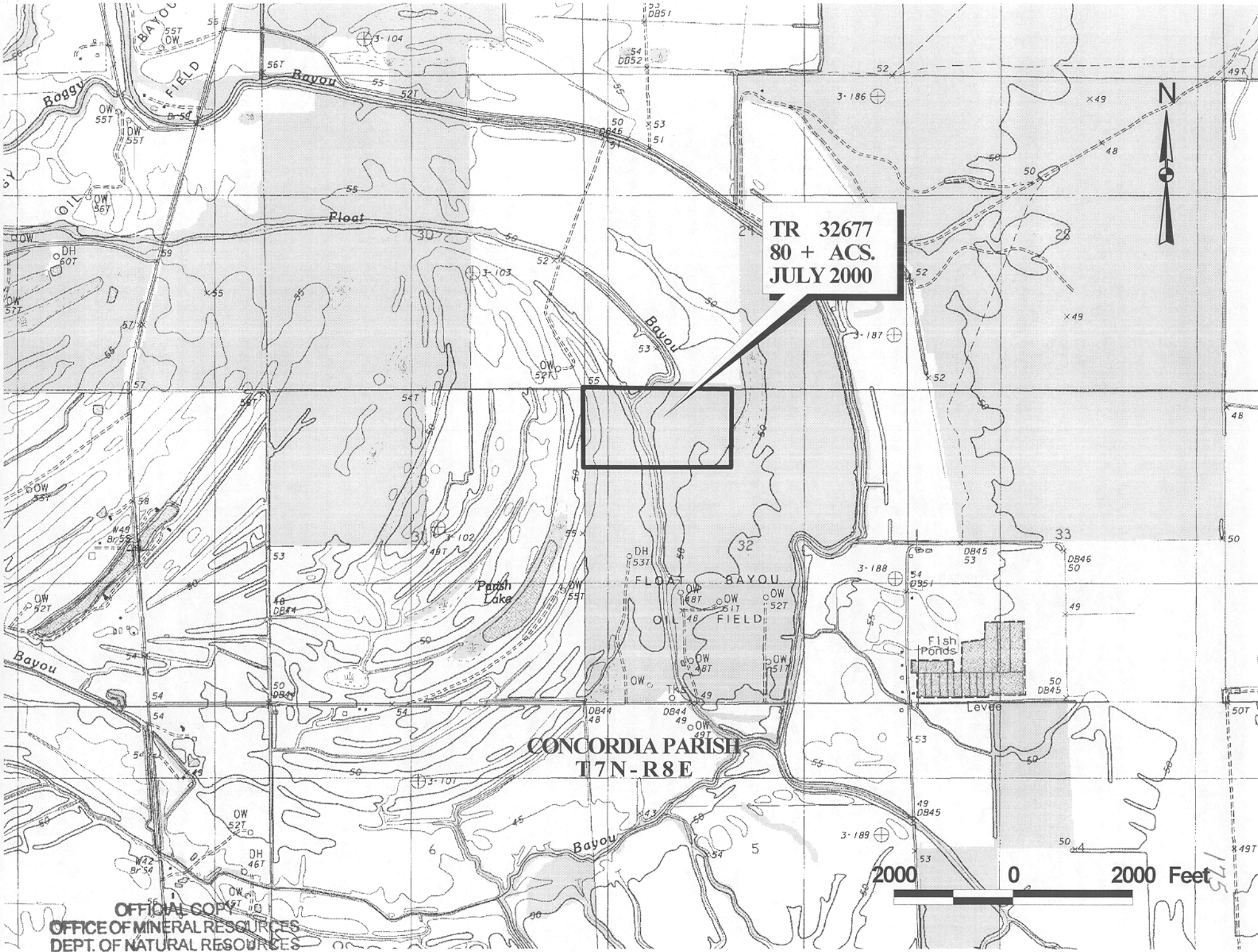


TRACT 32677 - STATE AGENCY - Concordia Parish, Louisiana

A certain tract of land belonging to and not under mineral lease from the Board of Commissioners for the Fifth Louisiana Levee District, on July 12, 2000, being more fully described as follows: North One-Half of Northwest Quarter, Section 32, Township 7 North, Range 8 East, Concordia Parish, Louisiana, excluding beds and bottoms of all navigable waters, containing approximately **80 acres**, as shown outlined in red on a plat on file in the Office of Mineral Resources, Department of Natural Resources.

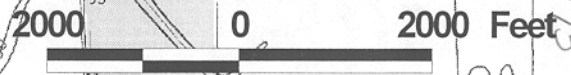
Tract Advertised by the State Mineral Board

Bidder	Cash Payment	Price / Acre	Rental	Oil	Gas	Other



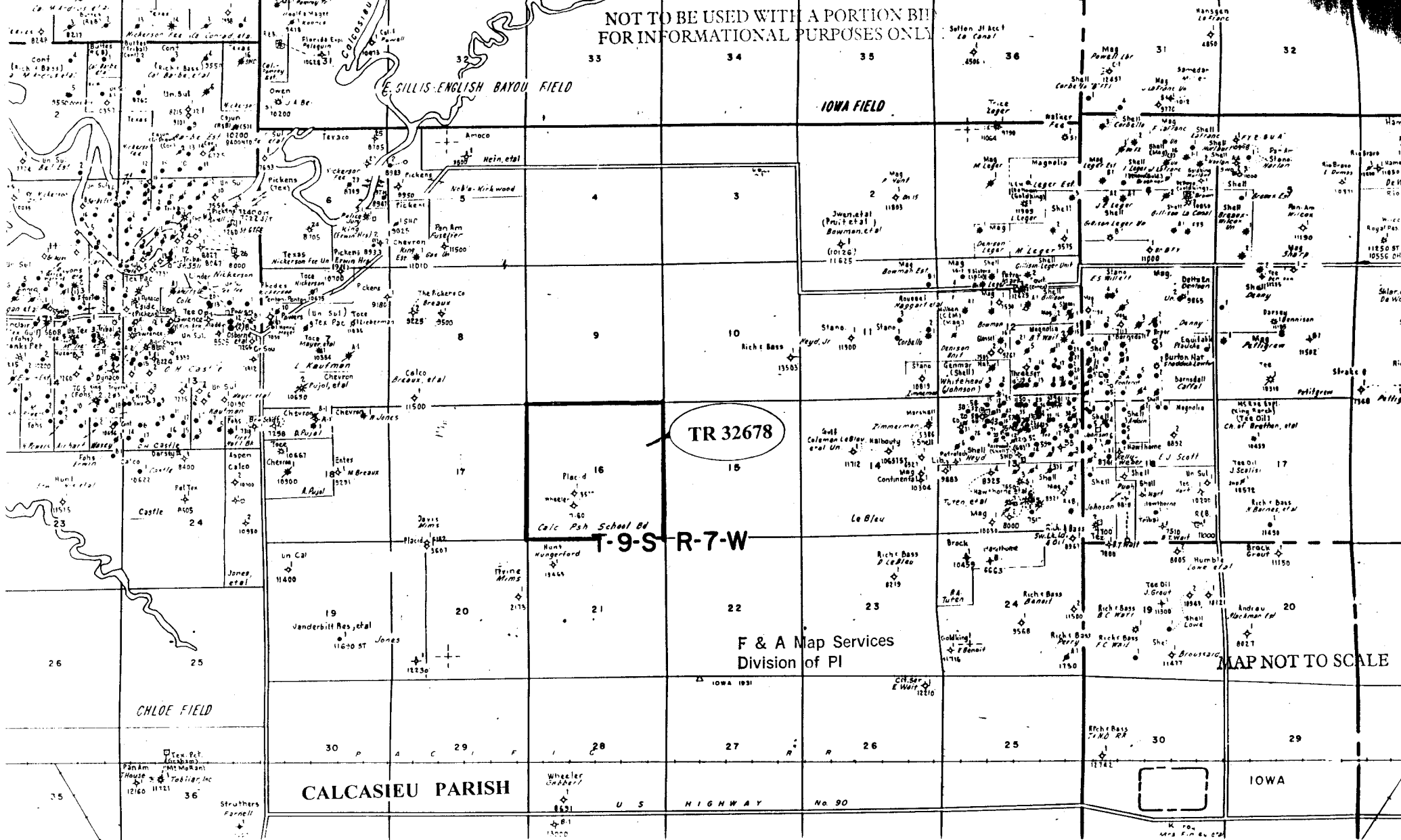
TR 32677
80 + ACS.
JULY 2000

CONCORDIA PARISH
T7N-R8E



OFFICIAL COPY
OFFICE OF MINERAL RESOURCES
DEPT. OF NATURAL RESOURCES
DO NOT REMOVE

NOT TO BE USED WITH A PORTION BUILT FOR INFORMATIONAL PURPOSES ONLY



TR 32678

T-9-S R-7-W

F & A Map Services
Division of PI

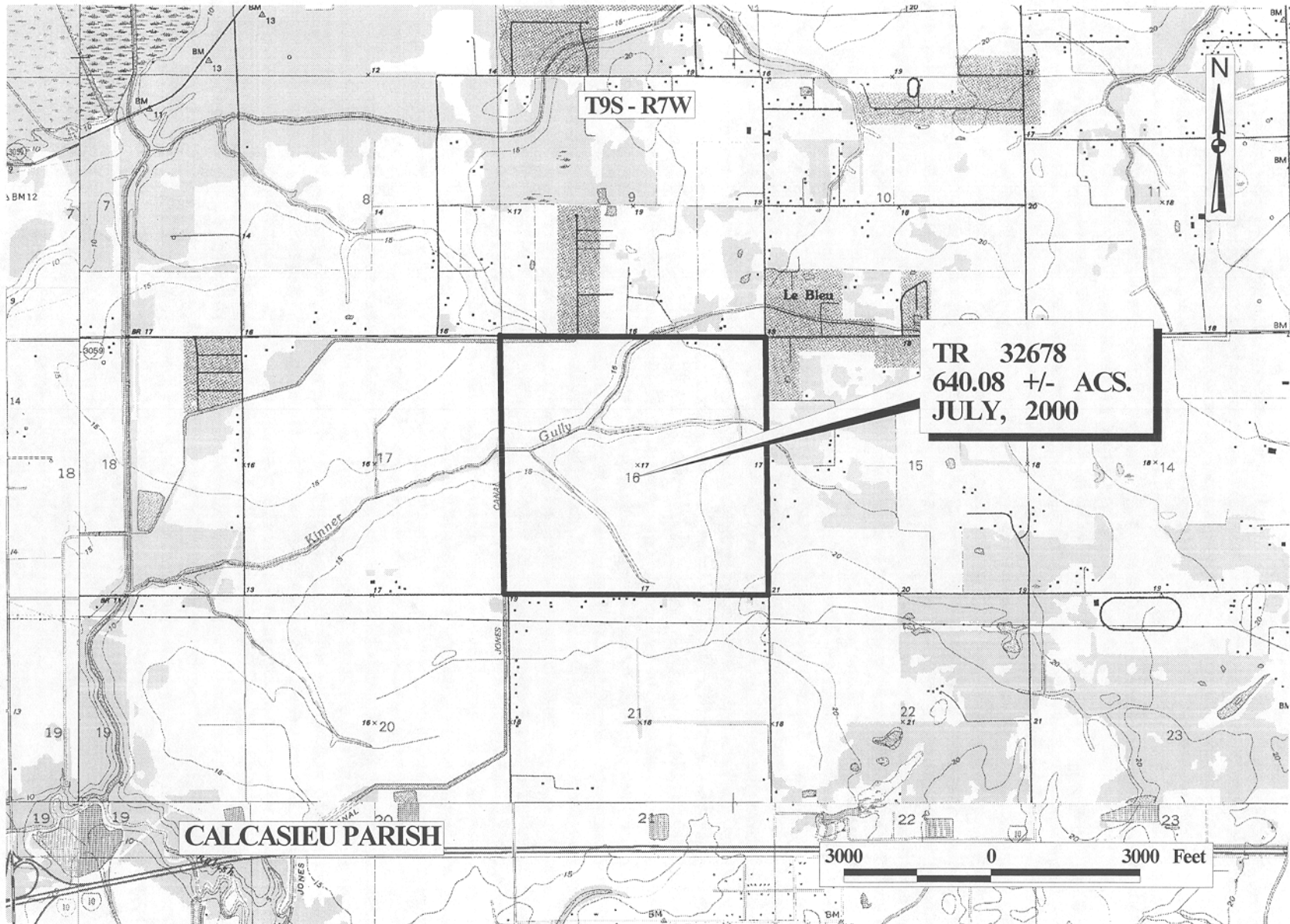
MAP NOT TO SCALE

TRACT 32678 - STATE AGENCY - Calcasieu Parish, Louisiana

The State Mineral Board acting on behalf of the Calcasieu Parish School Board, pursuant to Resolution adopted by that body and in accordance with Louisiana Revised Statutes 30:121-136 and 151-156, as amended, and Article 12, Section 18 of the Louisiana Constitution of 1921, as amended, which by Section 16 (A) 9, and 16 (B) of Article XIV of the 1974 Constitution is continued as a statute subject to arrangement in proper statutory form or modification provided by law, advertises the following described lands not under mineral lease on July 12, 2000: All of Section 16, Township 9 South, Range 7 West, Calcasieu Parish, Louisiana, excluding beds and bottoms of all navigable waters located in said section, containing approximately **640.08 acres**, as shown outlined in red on a plat on file in the Office of Mineral Resources, Department of Natural Resources.

Applicant: Basin Properties, Inc. to Agency and by Resolution from the Calcasieu Parish School Board authorizing the Mineral Board to act in its behalf.

Bidder	Cash Payment	Price / Acre	Rental	Oil	Gas	Other



OFFICIAL COPY
OFFICE OF MINERAL RESOURCES
DEPT. OF NATURAL RESOURCES
DO NOT REMOVE