

TRACT 32664 - PORTION OF BLOCK 48, BRETON SOUND AREA, Plaquemines Parish, Louisiana

All of the lands now or formerly constituting the beds and bottoms of all water bodies of every nature and description and all islands and other lands formed by accretion or reliction, except tax lands, belonging to the State of Louisiana and not under mineral lease on July 12, 2000, situated in Plaquemines Parish, Louisiana, and more particularly described as follows: Beginning at the Northwest corner of Block 48, Breton Sound Area, having Coordinates of X = 2,635,350.00 and Y = 307,580.00; thence East 7,375.00 feet along the North line of said Block 48 to a point having Coordinates of X = 2,642,725.00 and Y = 307,580.00; thence South 14,750.00 feet to a point on the South line of said Block 48 having Coordinates of X = 2,642,725.00 and Y = 292,830.00; thence West 7,375.00 feet along the South line of said Block 48 to its Southwest corner having Coordinates of X = 2,635,350.00 and Y = 292,830.00; thence North 14,750.00 feet along the West line of said Block 48 to the point of beginning, containing approximately 2,497.27 acres, as shown outlined in red on a plat on file in the Office of Mineral Resources, Department of Natural Resources. All bearings, distances and coordinates are based on Louisiana Coordinate System of 1927 (South Zone).

NOTE: The State of Louisiana does hereby reserve, and this lease shall be subject to, the imprescriptible right of surface use in the nature of a servitude in favor of the Department of Natural Resources, including its Offices and Commissions, for the sole purpose of implementing, constructing, servicing and maintaining approved coastal zone management and/or restoration projects. Utilization of any and all rights derived under this lease by the mineral lessee, its agents, successors or assigns, shall not interfere with nor hinder the reasonable surface use by the Department of Natural Resources, its Offices or Commissions, as hereinabove reserved.

Applicant: Stephen M. Jenkins & Associates, Inc.

Bidder	Cash Payment	Price / Acre	Rental	Oil	Gas	Other



BLK. 33

P.O.B.
X=2,635,350.00
Y= 307,580.00

MAIN PASS AREA, REV.
BRETON SOUND AREA

BLK. 31

BLK. 48


BLK. 47

TR 32664
2,497.27 +/- ACS.
JULY 2000

PLAQUEMINES PARISH

BLK. 49

OFFICIAL COPY
OFFICE OF MINERAL RESOURCES
DEPT. OF NATURAL RESOURCES
DO NOT REMOVE



TRACT 32665 - PORTION OF BLOCK 48, BRETON SOUND AREA, Plaquemines Parish, Louisiana

All of the lands now or formerly constituting the beds and bottoms of all water bodies of every nature and description and all islands and other lands formed by accretion or reliction, except tax lands, belonging to the State of Louisiana and not under mineral lease on July 12, 2000, situated in Plaquemines Parish, Louisiana, and more particularly described as follows: Beginning at the Northeast corner of Block 48, Breton Sound Area, having Coordinates of X = 2,650,100.00 and Y = 307,580.00; thence West 7,375.00 feet along the North line of said Block 48 to a point having Coordinates of X = 2,642,725.00 and Y = 307,580.00; thence South 14,750.00 feet to a point on the South line of said Block 48 having Coordinates of X = 2,642,725.00 and Y = 292,830.00; thence East 7,375.00 feet along the South line of said Block 48 to its Southeast corner having Coordinates of X = 2,650,100.00 and Y = 292,830.00; thence North 14,750.00 feet along the East line of said Block 48 to the point of beginning, containing approximately 2,497.27 acres, as shown outlined in red on a plat on file in the Office of Mineral Resources, Department of Natural Resources. All bearings, distances and coordinates are based on Louisiana Coordinate System of 1927 (South Zone).

NOTE: The State of Louisiana does hereby reserve, and this lease shall be subject to, the imprescriptible right of surface use in the nature of a servitude in favor of the Department of Natural Resources, including its Offices and Commissions, for the sole purpose of implementing, constructing, servicing and maintaining approved coastal zone management and/or restoration projects. Utilization of any and all rights derived under this lease by the mineral lessee, its agents, successors or assigns, shall not interfere with nor hinder the reasonable surface use by the Department of Natural Resources, its Offices or Commissions, as hereinabove reserved.

Applicant: Stephen M. Jenkins & Associates, Inc.

Bidder	Cash Payment	Price / Acre	Rental	Oil	Gas	Other

BLK. 33



P.O.B.
X= 2,650,100.00
Y= 307,580.00

BLK. 31

MAIN PASS AREA, REV.
BRETON SOUND AREA

BLK. 48


BLK. 47

TR 32665
2,497.27 +/- ACS.
JULY 2000

OFFICIAL COPY
OFFICE OF MINERAL RESOURCES
DEPT. OF NATURAL RESOURCES
DO NOT REMOVE

PLAQUEMINES PARISH

BLK. 49



9/11

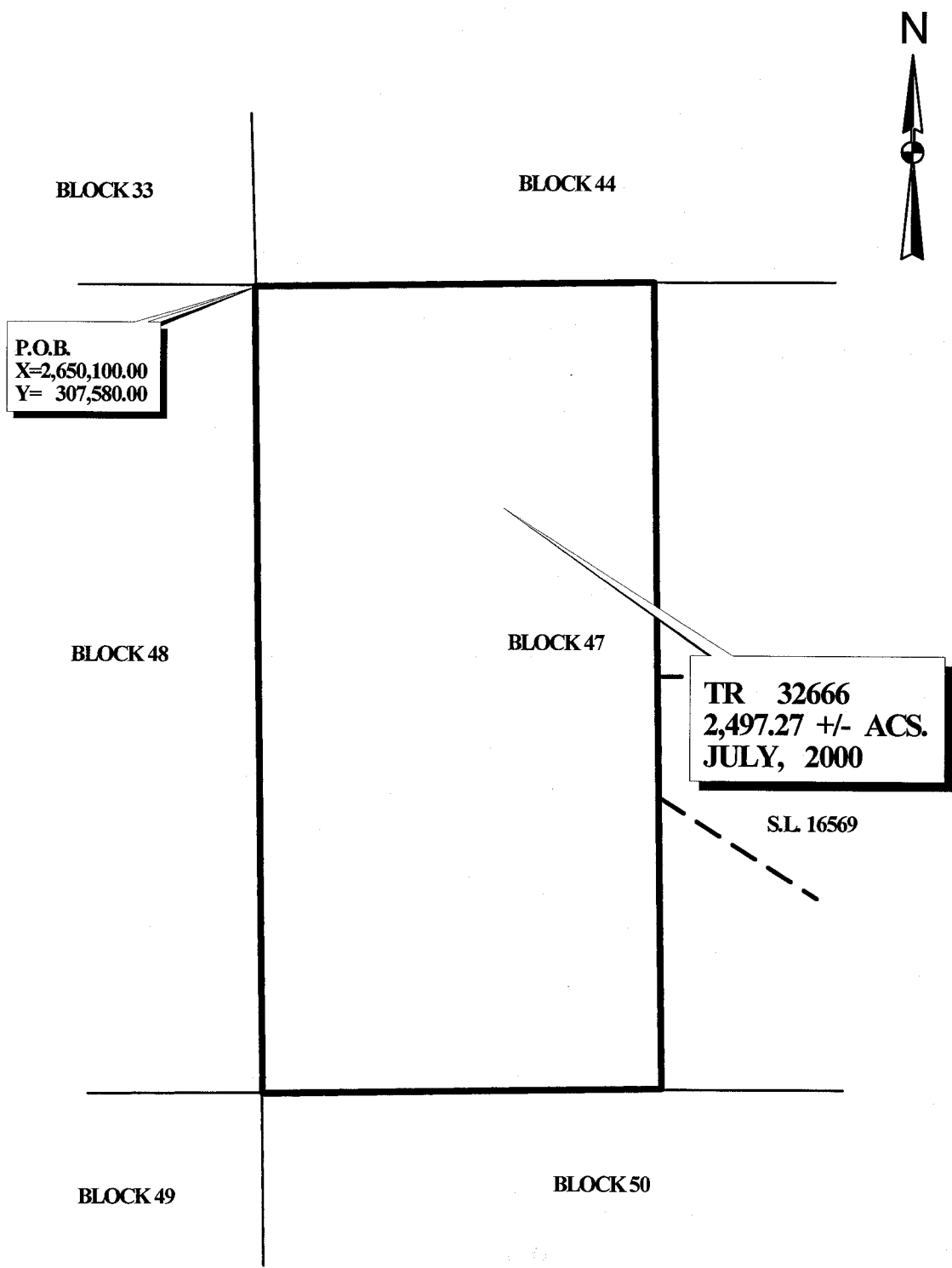
TRACT 32666 - PORTION OF BLOCK 47, BRETON SOUND AREA, Plaquemines Parish, Louisiana

All of the lands now or formerly constituting the beds and bottoms of all water bodies of every nature and description and all islands and other lands formed by accretion or reliction, except tax lands, belonging to the State of Louisiana and not under mineral lease on July 12, 2000, situated in Plaquemines Parish, Louisiana, and more particularly described as follows: Beginning at the Northwest corner of Block 47, Breton Sound Area, having Coordinates of X = 2,650,100.00 and Y = 307,580.00; thence South 14,750.00 feet on the West line of said Block 47 to its Southwest corner having Coordinates of X = 2,650,100.00 and Y = 292,830.00; thence East 7,375.00 feet on the South line of said Block 47 to a point having Coordinates of X = 2,657,475.00 and Y = 292,830.00; thence North 5,250.00 feet to the Western most Southwest corner of State Lease No. 16569 having Coordinates of X = 2,657,475.00 and Y = 298,080.00; thence North 2,450.00 feet along the West line of said State Lease No. 16569 to its most Westerly Northwest corner having Coordinates of X = 2,657,475.00 and Y = 300,530.00; thence North 7,050.00 feet to a point on the North line of said Block 47 having Coordinates of X = 2,657,475.00 and Y = 307,580.00; thence West 7,375.00 feet on the North line of said Block 47 to the point of beginning, containing approximately 2,497.27 acres, as shown outlined in red on a plat on file in the Office of Mineral Resources, Department of Natural Resources. All bearings, distances and coordinates are based on Louisiana Coordinate System of 1927 (South Zone).

NOTE: The State of Louisiana does hereby reserve, and this lease shall be subject to, the imprescriptible right of surface use in the nature of a servitude in favor of the Department of Natural Resources, including its Offices and Commissions, for the sole purpose of implementing, constructing, servicing and maintaining approved coastal zone management and/or restoration projects. Utilization of any and all rights derived under this lease by the mineral lessee, its agents, successors or assigns, shall not interfere with nor hinder the reasonable surface use by the Department of Natural Resources, its Offices or Commissions, as hereinabove reserved.

Applicant: Stephen M. Jenkins & Associates, Inc.

Bidder	Cash Payment	Price / Acre	Rental	Oil	Gas	Other



BLOCK 33

BLOCK 44

P.O.B.
X=2,650,100.00
Y= 307,580.00

BLOCK 48

BLOCK 47

TR 32666
2,497.27 +/- ACS.
JULY, 2000

S.L. 16569

BLOCK 49

BLOCK 50

**BRETON SOUND AREA
PLAQUEMINES PARISH**

3000 0 3000 Feet

OFFICIAL COPY
OFFICE OF MINERAL RESOURCES
DEPT. OF NATURAL RESOURCES
DO NOT REMOVE