

TRACT 37424 - Portion of Blocks 13, and 14, Vermilion Area, Revised, Vermilion Parish, Louisiana

The beds and bottoms of all water bodies belonging to the State of Louisiana located in Blocks 13, and 14, Vermilion Area, Revised, together with any present lands formed by accretion to the shoreline or islands formed therein, located in Vermilion Parish, Louisiana, owned by and not presently under mineral lease as of June 8, 2005, from the State of Louisiana, the geographical area of which is more fully described as follows: Beginning at the Northeast corner of Block 14, Vermilion Area, Revised, also being the Northwest corner of Block 13, having Coordinates of X = 1,691,656.32 and Y = 311,024.77; thence East 9,023.68 feet along the North line of said Block 13 to a point having Coordinates of X = 1,700,680.00 and Y = 311,024.77; thence South 8,200.00 feet to a point on the South line of said Block 13 having Coordinates of X = 1,700,680.00 and Y = 302,824.77; thence West 9,023.68 feet along the South Line of said Block 13 to its Southwest corner and the Southeast corners of said Block 14 and State Lease No. 861, as amended having Coordinates of X = 1,691,656.32 and Y = 302,824.77; thence North 2,750.35 feet along the East lines of said Block 14 and said State Lease No. 861 to the most southern Northeast corner of said State Lease No. 861; thence North 45 degrees 09 minutes 47 seconds West 7,729.00 feet on the boundary of said State Lease No. 861 to a point on the North line of said Block 14, having Coordinates of X = 1,686,175.56 and Y = 311,024.77; thence East 5,480.76 feet along the North line of said Block 14 to the point of beginning, containing approximately **2,041.51 acres**, all as more particularly outlined on a plat on file in the Office of Mineral Resources, Department of Natural Resources. All bearings, distances and coordinates are based on Louisiana Coordinate System of 1927, (North or South Zone).

NOTE: The above description of the Tract nominated for lease has been provided and corrected, where required, exclusively by the nomination party. Any mineral lease selected from this Tract and awarded by the Louisiana State Mineral Board shall be without warranty of any kind, either express, implied, or statutory, including, but not limited to, the implied warranties of merchantability and fitness for a particular purpose. Should the mineral lease awarded by the Louisiana State Mineral Board be subsequently modified, cancelled or abrogated due to the existence of conflicting leases, operating agreements, private claims or other future obligations or conditions which may affect all or any portion of the leased Tract, it shall not relieve the Lessee of the obligation to pay any bonus due thereon to the Louisiana State Mineral Board, nor shall the Louisiana State Mineral Board be obligated to refund any consideration paid by the Lessor prior to such modification, cancellation, or abrogation, including, but not limited to, bonuses, rentals and royalties.

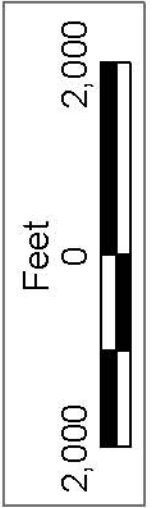
NOTE: The State of Louisiana does hereby reserve, and this lease shall be subject to, the imprescriptible right of surface use in the nature of a servitude in favor of the Department of Natural Resources, including its Offices and Commissions, for the sole purpose of implementing,

constructing, servicing and maintaining approved coastal zone management and/or restoration projects. Utilization of any and all rights derived under this lease by the mineral lessee, its agents, successors or assigns, shall not interfere with nor hinder the reasonable surface use by the Department of Natural Resources, its Offices or Commissions, as herein above reserved.

NOTE: The Department of Wildlife and Fisheries has designated certain areas in the coastal waters of the State of Louisiana as Oyster Seed Bed Areas. The exact location of those Seed Bed Areas must be obtained from the Department of Wildlife and Fisheries and any work done under a mineral lease from the State of Louisiana may necessarily be conducted in conformity with the rules and regulations promulgated by the said Department of Wildlife and Fisheries for Oyster Seed Bed Areas.

Applicant: Anchor Land & Exploration Company LLC

Bidder	Cash Payment	Price/Acre	Rental	Oil	Gas	Other



SL 17058

BLOCK VR0013

VERMILION AREA, REVISED

SL 17745

P.O.B.
X=1,691,656.32
Y=311,024.77

SL 16672

BLOCK VR0014

VERMILION PARISH

SL 3522

SL 861

TRACT 37425 - Portion of Block 12, Vermilion Area, Revised, Vermilion Parish, Louisiana

The beds and bottoms of all water bodies belonging to the State of Louisiana located in Block 12, Vermilion Area, Revised, together with any present lands formed by accretion to the shoreline or islands formed therein, located in Vermilion Parish, Louisiana, owned by and not presently under mineral lease as of June 8, 2005, from the State of Louisiana, the geographical area of which is more fully described as follows: Beginning at a point on the West line of Block 12, Vermilion Area, Revised, having Coordinates of X = 1,706,414.36 and Y = 311,024.77; thence South 89 degrees 59 minutes 51 seconds East 13,424.31 feet to a point having Coordinates of X = 1,719,838.67 and Y = 311,024.17; thence South 00 degrees 00 minutes 01 seconds West 6,850.90 feet to a point on the three mile line as set out in the June, 1975 decree of the Supreme Court, having Coordinates of X = 1,719,838.65 and Y = 304,173.27; thence Southwesterly along a curve having a radius of 18,240.60 and a center at X = 1,708,756 and Y = 318,661 to a point on the South line of said Block 12 having Coordinates of X = 1,717,807.70 and Y = 302,824.77; thence West 11,393.34 feet on the South line of said Block 12 to its Southwest corner having Coordinates of X = 1,706,414.36 and Y = 302,824.77; thence North 8,200.00 feet to the point of beginning, containing approximately **2,497.06 acres, LESS AND EXCEPT** that portion thereof, if any, lying seaward of the line three nautical miles from the coast line of Louisiana, as said three mile line has been decreed by the Supreme Court of the United States, as determined by a Special Master appointed therein, in litigation styled **United States v. State of Louisiana et al No. 9 Original**, in 1975, all as more particularly outlined on a plat in the Office of Mineral Resources, Department of Natural Resources. All bearings, distances and coordinates are based on the Louisiana Coordinate System of 1927, (South Zone).

NOTE: The above description of the Tract nominated for lease has been provided and corrected, where required, exclusively by the nomination party. Any mineral lease selected from this Tract and awarded by the Louisiana State Mineral Board shall be without warranty of any kind, either express, implied, or statutory, including, but not limited to, the implied warranties of merchantability and fitness for a particular purpose. Should the mineral lease awarded by the Louisiana State Mineral Board be subsequently modified, cancelled or abrogated due to the existence of conflicting leases, operating agreements, private claims or other future obligations or conditions which may affect all or any portion of the leased Tract, it shall not relieve the Lessee of the obligation to pay any bonus due thereon to the Louisiana State Mineral Board, nor shall the Louisiana State Mineral Board be obligated to refund any consideration paid by the Lessor prior to such modification, cancellation, or abrogation, including, but not limited to, bonuses, rentals and royalties.

NOTE: The State of Louisiana does hereby reserve, and this lease shall be subject to, the imprescriptible right of surface use in the nature of a servitude in favor of the Department of Natural Resources, including its

Offices and Commissions, for the sole purpose of implementing, constructing, servicing and maintaining approved coastal zone management and/or restoration projects. Utilization of any and all rights derived under this lease by the mineral lessee, its agents, successors or assigns, shall not interfere with nor hinder the reasonable surface use by the Department of Natural Resources, its Offices or Commissions, as herein above reserved.

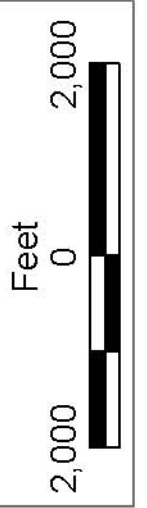
NOTE: The Department of Wildlife and Fisheries has designated certain areas in the coastal waters of the State of Louisiana as Oyster Seed Bed Areas. The exact location of those Seed Bed Areas must be obtained from the Department of Wildlife and Fisheries and any work done under a mineral lease from the State of Louisiana may necessarily be conducted in conformity with the rules and regulations promulgated by the said Department of Wildlife and Fisheries for Oyster Seed Bed Areas.

Applicant: Anchor Land & Exploration LLC

Bidder	Cash Payment	Price/Acre	Rental	Oil	Gas	Other



US



LA

BLOCK VR0029

BLOCK VR0012

VERMILION AREA, REVISED

VERMILION PARISH

P.O.B.
X=1,706,414.36
Y=3,111,024.77

TRACT 37426 - Portion of Blocks 13, 28, and 29, Vermilion Area, Revised, Vermilion Parish, Louisiana

The beds and bottoms of all water bodies belonging to the State of Louisiana located in Blocks 13, 28, and 29, Vermilion Area, Revised, together with any present lands formed by accretion to the shoreline or islands formed therein, located in Vermilion Parish, Louisiana, owned by and not presently under mineral lease as of June 8, 2005, from the State of Louisiana, the geographical area of which is more fully described as follows: Beginning at a point within Block 13, Vermilion Area, Revised, having Coordinates of X = 1,700,680.00 and Y = 307,716.44; thence East 5,734.36 feet to a point on the East line of said Block 13 having Coordinates of X = 1,706,414.36 and Y = 307,716.44; thence South 4,891.67 feet along the East line of said Block 13 to its Southeast corner also being the Northwest corner of Block 29 having Coordinates of X = 1,706,414.36 and Y = 302,824.77; thence East 11,393.34 feet along the North line of Block 29 to a point on the three mile line as set out in the June, 1975 decree of the Supreme Court, having Coordinates of X = 1,717,807.70 and Y = 302,824.77; thence Southwesterly along an arc having a radius of 18,240.60 and a center at X = 1,708,756 and Y = 318,661 to a point having Coordinates of X = 1,715,565 and Y = 301,739; thence Southwesterly on a straight line to a point having Coordinates of X = 1,713,599 and Y = 300,948; thence Southwesterly along an arc having a radius of 18,240.60 and a center at X = 1,706,790 and Y = 317,870 to a point having Coordinates of X = 1,711,471 and Y = 300,240; thence Southwesterly on a straight line to a point having Coordinates of X = 1,707,761 and Y = 299,255; thence Southwesterly along an arc having a radius of 18,240.60 and a center at X = 1,703,080 and Y = 316,885 to a point having Coordinates of X = 1,706,765 and Y = 299,020; thence Southwesterly on a straight line to a point within Block 28 having Coordinates of X = 1,704,365 and Y = 298,525; thence Southwesterly along an arc having a radius of 18,240.60 and a center at X = 1,700,680 and Y = 316,390 to a point having Coordinates of X = 1,702,465 and Y = 298,237; thence Southwesterly on a straight line to a point having Coordinates of X = 1,698,144 and Y = 297,812; thence Southwesterly along an arc having a radius of 18,240.60 and a center at X = 1,696,359 and Y = 315,965 to a point having Coordinates of X = 1,696,366.86 and Y = 297,724.60, said point also being the Southeast corner of State Lease No. 17745; thence North 5,100.17 feet along the East line of said State Lease No. 17745 to its Northeast corner located on the South line of said Block 13, having Coordinates of X = 1,696,366.86 and Y = 302,824.77; thence East 4,313.14 feet along said South line of said Block 13 to a point having Coordinates of X = 1,700,680.00 and Y = 302,824.77; thence North 4,891.67 feet to the point of beginning, containing approximately **2,297.95 acres, LESS AND EXCEPT** that portion thereof, if any, lying seaward of the line three nautical miles from the coast line of Louisiana, as said three mile line has been decreed by the Supreme Court of the United States, as determined by a Special Master appointed therein, in litigation styled **United States v. State of Louisiana et al No. 9 Original**, in 1975, all as more particularly outlined on a plat in the Office of Mineral Resources,

Department of Natural Resources. All bearings, distances and coordinates are based on the Louisiana Coordinate System of 1927, (South Zone).

NOTE: The above description of the Tract nominated for lease has been provided and corrected, where required, exclusively by the nomination party. Any mineral lease selected from this Tract and awarded by the Louisiana State Mineral Board shall be without warranty of any kind, either express, implied, or statutory, including, but not limited to, the implied warranties of merchantability and fitness for a particular purpose. Should the mineral lease awarded by the Louisiana State Mineral Board be subsequently modified, cancelled or abrogated due to the existence of conflicting leases, operating agreements, private claims or other future obligations or conditions which may affect all or any portion of the leased Tract, it shall not relieve the Lessee of the obligation to pay any bonus due thereon to the Louisiana State Mineral Board, nor shall the Louisiana State Mineral Board be obligated to refund any consideration paid by the Lessor prior to such modification, cancellation, or abrogation, including, but not limited to, bonuses, rentals and royalties.

NOTE: The State of Louisiana does hereby reserve, and this lease shall be subject to, the imprescriptible right of surface use in the nature of a servitude in favor of the Department of Natural Resources, including its Offices and Commissions, for the sole purpose of implementing, constructing, servicing and maintaining approved coastal zone management and/or restoration projects. Utilization of any and all rights derived under this lease by the mineral lessee, its agents, successors or assigns, shall not interfere with nor hinder the reasonable surface use by the Department of Natural Resources, its Offices or Commissions, as herein above reserved.

NOTE: The Department of Wildlife and Fisheries has designated certain areas in the coastal waters of the State of Louisiana as Oyster Seed Bed Areas. The exact location of those Seed Bed Areas must be obtained from the Department of Wildlife and Fisheries and any work done under a mineral lease from the State of Louisiana may necessarily be conducted in conformity with the rules and regulations promulgated by the said Department of Wildlife and Fisheries for Oyster Seed Bed Areas.

Bidder	Cash Payment	Price/Acre	Rental	Oil	Gas	Other

Applicant: Anchor Land & Exploration Company, LLC



VERMILION PARISH

VERMILION AREA, REVISED

LA

US

BLOCK VR0012

BLOCK VR0029

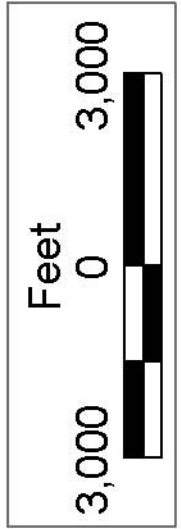
BLOCK VR0013

BLOCK VR0028

P.O.B.
X=1,700,680.00
Y=307,716.44

SL 17058

SL 17745



TRACT 37427 - Portion of Blocks 3, and 4, Bay Marchand Area, Lafourche Parish, Louisiana

The beds and bottoms of all water bodies belonging to the State of Louisiana located in Blocks 3, and 4, Bay Marchand Area, together with any present lands formed by accretion to the shoreline or islands formed therein, located in Lafourche Parish, Louisiana, owned by and not presently under mineral lease as of June 8, 2005, from the State of Louisiana, the geographical area of which is more fully described as follows: Beginning at a point within Block 4, Bay Marchand Area having Coordinates of X = 2,359,482.00 and Y = 153,660.00; thence East 4,845.73 feet to a point on the East line of said Block 4, also being a point on the West line of Block 3 and a point on the Western boundary of State Lease No. 1367 as amended having Coordinates of X = 2,364,327.73 and Y = 153,660.00; thence South 6,890.19 feet on the Western boundary of said State Lease No. 1367 and the West line of said Block 3 to a corner of said State Lease No. 1367, and a point on the West line of said Block 3, having Coordinates of X = 2,364,327.73 and Y = 146,769.81; thence along the boundary of said State Lease No. 1367 the following courses: East 2,754.37 feet and South 7,677.68 feet to its Southwest corner having Coordinates of X = 2,367,082.10 and Y = 139,092.13; thence Southwesterly on a straight line to a point having Coordinates of X = 2,365,248 and Y = 138,185; thence Southwesterly on an arc having a radius of 18,240.60 feet and a center at X = 2,354,070 and Y = 152,599 to a point on the West line of said Block 3, also being a point on the East line of said Block 4 having Coordinates of X = 2,364,327.73 and Y = 137,516.23; thence Southwesterly on an arc having a radius of 18,240.60 feet and a center at X = 2,354,070 and Y = 152,599 to a point having Coordinates of X = 2,359,482.00 and Y = 135,180.01; thence North 18,479.99 feet to the point of beginning, containing approximately **2,473.21 acres, LESS AND EXCEPT** that portion thereof, if any, lying seaward of the line three nautical miles from the coast line of Louisiana, as said three mile line has been decreed by the Supreme Court of the United States, as determined by a Special Master appointed therein, in litigation styled **United States v. State of Louisiana et al No. 9 Original**, in 1975, all as more particularly outlined on a plat in the Office of Mineral Resources, Department of Natural Resources. All bearings, distances and coordinates are based on the Louisiana Coordinate System of 1927, (South Zone).

NOTE: The above description of the Tract nominated for lease has been provided and corrected, where required, exclusively by the nomination party. Any mineral lease selected from this Tract and awarded by the Louisiana State Mineral Board shall be without warranty of any kind, either express, implied, or statutory, including, but not limited to, the implied warranties of merchantability and fitness for a particular purpose. Should the mineral lease awarded by the Louisiana State Mineral Board be subsequently modified, cancelled or abrogated due to the existence of conflicting leases, operating agreements, private claims or other future obligations or conditions which may affect all or any portion of the leased Tract, it shall not relieve the Lessee of the obligation to

pay any bonus due thereon to the Louisiana State Mineral Board, nor shall the Louisiana State Mineral Board be obligated to refund any consideration paid by the Lessor prior to such modification, cancellation, or abrogation, including, but not limited to, bonuses, rentals and royalties.

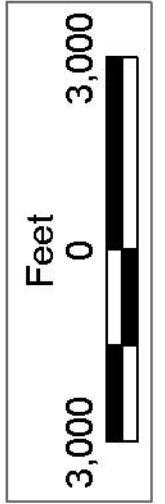
NOTE: The State of Louisiana does hereby reserve, and this lease shall be subject to, the imprescriptible right of surface use in the nature of a servitude in favor of the Department of Natural Resources, including its Offices and Commissions, for the sole purpose of implementing, constructing, servicing and maintaining approved coastal zone management and/or restoration projects. Utilization of any and all rights derived under this lease by the mineral lessee, its agents, successors or assigns, shall not interfere with nor hinder the reasonable surface use by the Department of Natural Resources, its Offices or Commissions, as herein above reserved.

NOTE: It appears, according to our records, that a portion of this Tract is located within the restrictive safety fairway area as set out by the Corps of Engineers, U.S. Army and/or the restrictive anchorage area as set out by the U.S. Coast Guard.

NOTE: The Department of Wildlife and Fisheries has designated certain areas in the coastal waters of the State of Louisiana as Oyster Seed Bed Areas. The exact location of those Seed Bed Areas must be obtained from the Department of Wildlife and Fisheries and any work done under a mineral lease from the State of Louisiana may necessarily be conducted in conformity with the rules and regulations promulgated by the said Department of Wildlife and Fisheries for Oyster Seed Bed Areas.

Applicant: Harold J. Anderson, Inc.

Bidder	Cash Payment	Price/Acre	Rental	Oil	Gas	Other



SL 1365

BLOCK BM0003

LAFOURCHE PARISH

BAY MARCHAND AREA

SL 1367

LA

US

BLOCK BM0004

P.O.B.
X=2,359,482.00
Y=153,660.00

SL 18426

SL 15310

SL 16256

SL 16257