

TRACT 38194 - Cameron Parish, Louisiana

All lands, including lands added by accretion and reliction and lands now or formerly constituting the beds and bottoms of all water bodies of every nature and description, owned by and not presently under mineral lease as of April 12, 2006 from the State of Louisiana, situated in Cameron Parish, Louisiana, and being more fully described as follows: Beginning at a point on the West line of Block 30, West Cameron Area, Revised having Coordinates of X = 1,420,967.81 and Y = 391,948.00; thence North 1,842.24 feet along the West line of said Block 30 to its Northwest corner having Coordinates of X = 1,420,967.81 and Y = 393,790.24; thence East 448.38 feet along the North line of said Block 30 to the Southwest corner of Block 1, West Cameron Area, Revised having Coordinates of X = 1,421,416.19 and Y = 393,790.24; thence North 10,366.59 feet along the West line of said Block 1 to a point having Coordinates of X = 1,421,416.19 and Y = 404,156.83; thence Southeasterly on a straight line to a point having Coordinates of X = 1,424,630.00 and Y = 403,175.00; thence Southeasterly on a straight line to a point having Coordinates of X = 1,425,518.38 and Y = 402,657.54; thence South 10,709.54 feet to a point having Coordinates of X = 1,425,518.38 and Y = 391,948.00; thence West 4,550.57 feet to the point of beginning, containing approximately **1,107.19 acres**, all as more particularly outlined on a plat on file in the Office of Mineral Resources, Department of Natural Resources. All bearings, distances and coordinates are based on Louisiana Coordinate System of 1927, (North or South Zone), where applicable.

NOTE: The above description of the Tract nominated for lease has been provided and corrected, where required, exclusively by the nomination party. Any mineral lease selected from this Tract and awarded by the Louisiana State Mineral Board shall be without warranty of any kind, either express, implied, or statutory, including, but not limited to, the implied warranties of merchantability and fitness for a particular purpose. Should the mineral lease awarded by the Louisiana State Mineral Board be subsequently modified, cancelled or abrogated due to the existence of conflicting leases, operating agreements, private claims or other future obligations or conditions which may affect all or any portion of the leased Tract, it shall not relieve the Lessee of the obligation to pay any bonus due thereon to the Louisiana State Mineral Board, nor shall the Louisiana State Mineral Board be obligated to refund any consideration paid by the Lessor prior to such modification, cancellation, or abrogation, including, but not limited to, bonuses, rentals and royalties.

NOTE: The State of Louisiana does hereby reserve, and this lease shall be subject to, the imprescriptible right of surface use in the nature of a servitude in favor of the Department of Natural Resources, including its Offices and Commissions, for the sole purpose of implementing, constructing, servicing and maintaining approved coastal zone management and/or restoration projects. Utilization of any and all rights derived under this lease by the mineral lessee, its agents, successors or assigns, shall not interfere with nor hinder the reasonable surface use by the

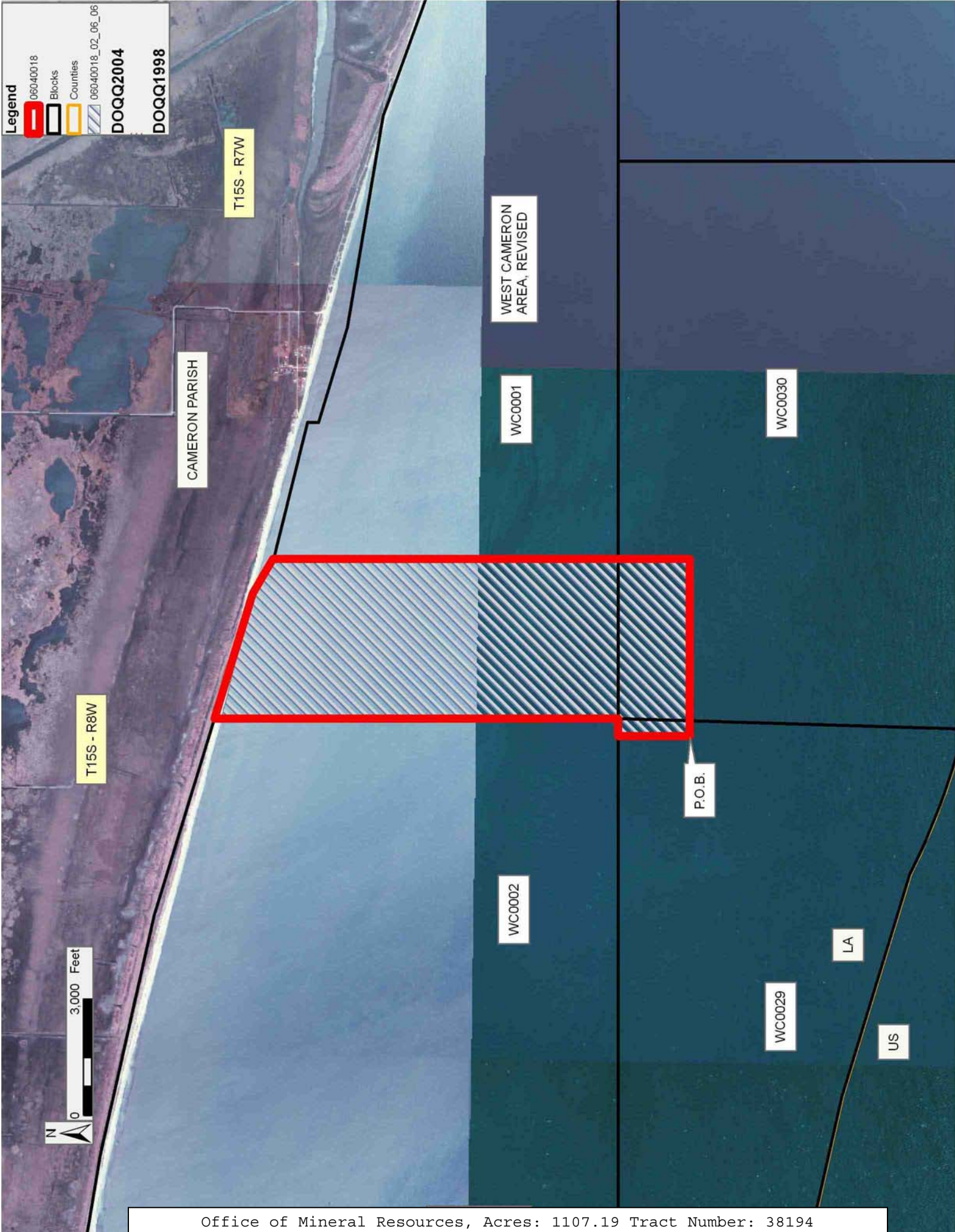
Department of Natural Resources, its Offices or Commissions, as herein above reserved.

Applicant: AUDUBON OIL AND GAS CORPORATION

Bidder	Cash Payment	Price/Acre	Rental	Oil	Gas	Other

Legend

- 06040018
- Blocks
- Counties
- 06040018_02_06_06
- DOQQ2004
- DOQQ1998



TRACT 38195 - Cameron Parish, Louisiana

All lands, including lands added by accretion and reliction and lands now or formerly constituting the beds and bottoms of all water bodies of every nature and description, owned by and not presently under mineral lease as of April 12, 2006 from the State of Louisiana, situated in Cameron Parish, Louisiana, and being more fully described as follows: Beginning at a point on the East line of Block 30, West Cameron Area, Revised having Coordinates of X = 1,435,725.86 and Y = 391,948.00; thence West 10,207.48 feet to a point having Coordinates of X = 1,425,518.38 and Y = 391,948.00; thence North 10,709.54 feet to a point having Coordinates of X = 1,425,518.38 and Y = 402,657.54; thence Southeasterly on a straight line to a point having Coordinates of X = 1,425,600.00 and Y = 402,610.00; thence Southeasterly on a straight line to a point having Coordinates of X = 1,429,035.00 and Y = 401,760.00; thence Southwesterly on a straight line to a point having Coordinates of X = 1,429,020.00 and Y = 401,485.00; thence Southeasterly on a straight line to a point having Coordinates of X = 1,431,465.00 and Y = 400,740.00; thence Northeasterly on a straight line to a point having Coordinates of X = 1,431,526.00 and Y = 400,742.00; thence Southeasterly on a straight line to a point on the East line of said Block 30 having Coordinates of X = 1,435,725.86 and Y = 400,021.31; thence South 8,073.31 feet to the point of beginning, containing approximately **2,163.79 acres**, all as more particularly outlined on a plat on file in the Office of Mineral Resources, Department of Natural Resources. All bearings, distances and coordinates are based on Louisiana Coordinate System of 1927, (North or South Zone), where applicable.

NOTE: The above description of the Tract nominated for lease has been provided and corrected, where required, exclusively by the nomination party. Any mineral lease selected from this Tract and awarded by the Louisiana State Mineral Board shall be without warranty of any kind, either express, implied, or statutory, including, but not limited to, the implied warranties of merchantability and fitness for a particular purpose. Should the mineral lease awarded by the Louisiana State Mineral Board be subsequently modified, cancelled or abrogated due to the existence of conflicting leases, operating agreements, private claims or other future obligations or conditions which may affect all or any portion of the leased Tract, it shall not relieve the Lessee of the obligation to pay any bonus due thereon to the Louisiana State Mineral Board, nor shall the Louisiana State Mineral Board be obligated to refund any consideration paid by the Lessor prior to such modification, cancellation, or abrogation, including, but not limited to, bonuses, rentals and royalties.

NOTE: The State of Louisiana does hereby reserve, and this lease shall be subject to, the imprescriptible right of surface use in the nature of a servitude in favor of the Department of Natural Resources, including its Offices and Commissions, for the sole purpose of implementing, constructing, servicing and maintaining approved coastal zone management and/or restoration projects. Utilization of any and all rights derived under this lease by the mineral lessee, its agents, successors or assigns,

shall not interfere with nor hinder the reasonable surface use by the Department of Natural Resources, its Offices or Commissions, as herein above reserved.

Applicant: AUDUBON OIL AND GAS CORPORATION

Bidder	Cash Payment	Price/Acre	Rental	Oil	Gas	Other

Legend

- 06040019
- Blocks
- Active_Leases
- Counties



T15S - R8W

T15S - R7W

CAMERON PARISH

WEST CAMERON AREA, REVISED

WC0001

WC0030

SL 12725

P.O.B.

TRACT 38196 - Cameron Parish, Louisiana

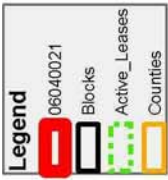
All lands, including lands added by accretion and reliction and lands now or formerly constituting the beds and bottoms of all water bodies of every nature and description, owned by and not presently under mineral lease as of April 12, 2006 from the State of Louisiana, situated in Cameron Parish, Louisiana, and being more fully described as follows: Beginning at a point on the West line of Block 31, West Cameron Area, Revised having Coordinates of X = 1,435,725.86 and Y = 385,817.19; thence North 14,204.12 feet to a point having Coordinates of X = 1,435,726.00 and Y = 400,021.00; thence Southeasterly on a straight line to a point having Coordinates of X = 1,436,899.00 and Y = 399,820.00; thence Southeasterly on a straight line to a point, also being the most Northern Northwest corner of State Lease No. 12725, as amended having Coordinates of X = 1,437,790.10 and Y = 399,495.50; thence along the boundary of said State Lease No. 12725 the following courses: South 11 degrees 18 minutes 26 seconds West 102.49 feet, South 01 degrees 54 minutes 33 seconds East 300.17 feet, South 14 degrees 02 minutes 10 seconds East 376.23 feet, South 80 degrees 59 minutes 54 seconds East 383.47 feet, South 71 degrees 50 minutes 50 seconds East 320.98 feet, South 52 degrees 31 minutes 26 seconds East 378.02 feet, South 42 degrees 16 minutes 25 seconds East 371.65 feet, South 36 degrees 29 minutes 29 seconds East 454.01 feet, South 69 degrees 01 minutes 35 seconds East 321.29 feet, South 30 degrees 27 minutes 56 seconds East 98.62 feet, South 71 degrees 12 minutes 54 seconds East 776.35 feet, South 77 degrees 55 minutes 56 seconds East 741.38 feet, East 700.00 feet, North 74 degrees 14 minutes 56 seconds East 202.61 feet, North 51 degrees 06 minutes 56 seconds East 199.12 feet, North 33 degrees 18 minutes 38 seconds East 209.40 feet, North 03 degrees 21 minutes 59 seconds East 255.44 feet and North 18 degrees 26 minutes 06 seconds West 135.81 feet to its most Northern Northeast corner having Coordinates of X = 1,442,322.05 and Y = 397,833.84; thence Southeasterly on a straight line to a point on the East line of Block 1, West Cameron Area, Revised having Coordinates of X = 1,443,236.19 and Y = 397,488.56; thence Southeasterly on a straight line to the most Northern Northwest corner of State Lease No. 18596 having Coordinates of X = 1,444,523.97 and Y = 397,002.15; thence along the boundary of said State Lease No. 18596 the following courses: South 54 degrees 19 minutes 12 seconds West 1,585.38 feet and South 51 degrees 41 minutes 39 seconds East 2,859.40 feet to a point having Coordinates of X = 1,445,480.00 and Y = 394,305.05; thence South 5,117.05 feet to the Northeast corner of State Lease No. 18447 having Coordinates of X = 1,445,480.00 and Y = 389,188.00; thence along the boundary of said State Lease No. 18447 the following courses: West 5,156.00 feet and South 3,370.81 feet to its Southwest corner having Coordinates of X = 1,440,324.00 and Y = 385,817.19; thence West 4,598.14 feet to the point of beginning, containing approximately **2,249.09 acres**, all as more particularly outlined on a plat on file in the Office of Mineral Resources, Department of Natural Resources. All bearings, distances and coordinates are based on Louisiana Coordinate System of 1927, (North or South Zone), where applicable.

NOTE: The above description of the Tract nominated for lease has been provided and corrected, where required, exclusively by the nomination party. Any mineral lease selected from this Tract and awarded by the Louisiana State Mineral Board shall be without warranty of any kind, either express, implied, or statutory, including, but not limited to, the implied warranties of merchantability and fitness for a particular purpose. Should the mineral lease awarded by the Louisiana State Mineral Board be subsequently modified, cancelled or abrogated due to the existence of conflicting leases, operating agreements, private claims or other future obligations or conditions which may affect all or any portion of the leased Tract, it shall not relieve the Lessee of the obligation to pay any bonus due thereon to the Louisiana State Mineral Board, nor shall the Louisiana State Mineral Board be obligated to refund any consideration paid by the Lessor prior to such modification, cancellation, or abrogation, including, but not limited to, bonuses, rentals and royalties.

NOTE: The State of Louisiana does hereby reserve, and this lease shall be subject to, the imprescriptible right of surface use in the nature of a servitude in favor of the Department of Natural Resources, including its Offices and Commissions, for the sole purpose of implementing, constructing, servicing and maintaining approved coastal zone management and/or restoration projects. Utilization of any and all rights derived under this lease by the mineral lessee, its agents, successors or assigns, shall not interfere with nor hinder the reasonable surface use by the Department of Natural Resources, its Offices or Commissions, as herein above reserved.

Applicant: AUDOBON OIL AND GAS CORPORATION

Bidder	Cash Payment	Price/Acre	Rental	Oil	Gas	Other



T15S - R7W

CAMERON PARISH

SL 13465

SL 12848

SL 12725

SL 18613

SL 18596

WC0001

WC0031

SL 18447

WEST CAMERON AREA, REVISED

P.O.B.

LA

WC0030

SL 18027

US



TRACT 38197 - Cameron Parish, Louisiana

All lands, including lands added by accretion and reliction and lands now or formerly constituting the beds and bottoms of all water bodies of every nature and description, owned by and not presently under mineral lease as of April 12, 2006 from the State of Louisiana, situated in Cameron Parish, Louisiana, and being more fully described as follows: Beginning at a point within Block 31, West Cameron Area, Revised, also being the Southeast corner of State Lease No. 18447 having Coordinates of X = 1,445,480.00 and Y = 385,817.19; thence North 3,370.81 feet along the East line of said State Lease No. 18447 to its Northeast corner having Coordinates of X = 1,445,480.00 and Y = 389,188.00; thence North 5,117.05 feet to a point on the Southern boundary of State Lease No. 18596 having Coordinates of X = 1,445,480.00 and Y = 394,305.05; thence along the boundary of said State Lease No. 18596 the following courses: South 51 degrees 41 minutes 39 seconds East 1,965.05 feet and North 55 degrees 21 minutes 49 seconds East 3,106.40 feet to its Northeast corner having Coordinates of X = 1,449,577.87 and Y = 394,852.57; thence Southeasterly on a straight line to a point having Coordinates of X = 1,449,935.00 and Y = 394,700.00; thence Southeasterly on a straight line to a point having Coordinates of X = 1,454,105.00 and Y = 393,050.00; thence Southeasterly on a straight line to a point having Coordinates of X = 1,456,023.27 and Y = 392,507.52; thence South 9,472.55 feet to a point on the North line of State Lease No. 18237 having Coordinates of X = 1,456,023.27 and Y = 383,035.00; thence West 5,217.27 feet on the north line of said State Lease No. 18237 to its Northwest corner having Coordinates of X = 1,450,806.00 and Y = 383,035.00; thence West 1,614.05 feet to a point on the West line State Lease No. 18236 having Coordinates of X = 1,449,191.95 and Y = 383,035.00; thence along the boundary of said State Lease No. 18236 the following courses: North 2,782.19 feet and West 3,711.95 feet to the point of beginning, containing approximately **2,344.97 acres**, all as more particularly outlined on a plat on file in the Office of Mineral Resources, Department of Natural Resources. All bearings, distances and coordinates are based on Louisiana Coordinate System of 1927, (North or South Zone), where applicable.

NOTE: The above description of the Tract nominated for lease has been provided and corrected, where required, exclusively by the nomination party. Any mineral lease selected from this Tract and awarded by the Louisiana State Mineral Board shall be without warranty of any kind, either express, implied, or statutory, including, but not limited to, the implied warranties of merchantability and fitness for a particular purpose. Should the mineral lease awarded by the Louisiana State Mineral Board be subsequently modified, cancelled or abrogated due to the existence of conflicting leases, operating agreements, private claims or other future obligations or conditions which may affect all or any portion of the leased Tract, it shall not relieve the Lessee of the obligation to pay any bonus due thereon to the Louisiana State Mineral Board, nor shall the Louisiana State Mineral Board be obligated to refund any consideration

paid by the Lessor prior to such modification, cancellation, or abrogation, including, but not limited to, bonuses, rentals and royalties.

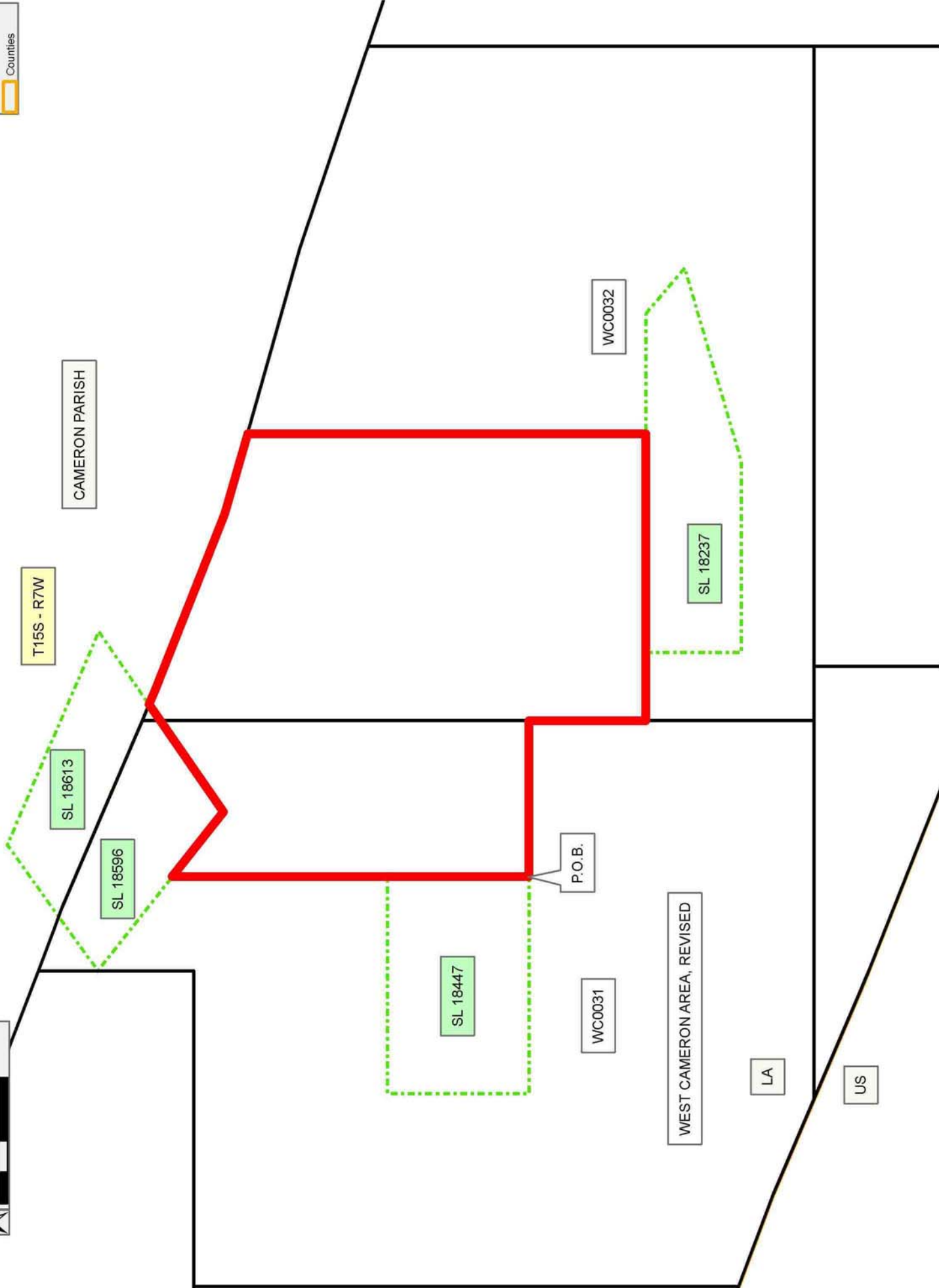
NOTE: The State of Louisiana does hereby reserve, and this lease shall be subject to, the imprescriptible right of surface use in the nature of a servitude in favor of the Department of Natural Resources, including its Offices and Commissions, for the sole purpose of implementing, constructing, servicing and maintaining approved coastal zone management and/or restoration projects. Utilization of any and all rights derived under this lease by the mineral lessee, its agents, successors or assigns, shall not interfere with nor hinder the reasonable surface use by the Department of Natural Resources, its Offices or Commissions, as herein above reserved.

Applicant: AUDOBON OIL AND GAS CORPORATION

Bidder	Cash Payment	Price/Acre	Rental	Oil	Gas	Other

Legend

- 06040022
- Blocks
- Active_Leases
- Counties



TRACT 38198 - Portion of Block 29, West Cameron Area, Revised, Cameron Parish, Louisiana

The beds and bottoms of all water bodies belonging to the State of Louisiana located in Block 29, West Cameron Area, Revised, together with any present lands formed by accretion to the shoreline or islands formed therein, located in Cameron Parish, Louisiana, owned by and not presently under mineral lease and cross hatched as of April 12, 2006, from the State of Louisiana, the geographical area of which is more fully described as follows: Beginning at the Northwest corner of Block 29, West Cameron Area, Revised having Coordinates of X = 1,406,209.76 and Y = 393,790.24; thence East 14,758.05 feet along the North line of said Block 29 to its Northeast corner having Coordinates of X = 1,420,967.81 and Y = 393,790.24; thence South 8,823.43 feet along the East line of said Block 29 to a point having Coordinates of X = 1,420,967.81 and Y = 384,966.81; thence along an arc having a radius of 18,240.60 feet and a center at X = 1,425,600.00 and Y = 402,610.00 to a point having Coordinates of X = 1,417,428.00 and Y = 386,302.00; thence Northwesterly on a straight line to a point having Coordinates of X = 1,411,695.00 and Y = 388,054.00; thence Northwesterly on a straight line to a point having Coordinates of X = 1,406,675.00 and Y = 389,181.00; thence Northwesterly on a straight line to a point on the West line of said Block 29 having Coordinates of X = 1,406,209.76 and Y = 389,258.53; thence North 4,531.71 feet to the point of beginning, containing approximately **2,183.65 acres, LESS AND EXCEPT** that portion thereof, if any, lying seaward of the line three nautical miles from the coast line of Louisiana, as said three mile line has been decreed by the Supreme Court of the United States, as determined by a Special Master appointed therein, in litigation styled **United States v. State of Louisiana et al No. 9 Original**, in 1975, all as more particularly outlined on a plat in the Office of Mineral Resources, Department of Natural Resources. All bearings, distances and coordinates are based on the Louisiana Coordinate System of 1927, (South Zone).

NOTE: The above description of the Tract nominated for lease has been provided and corrected, where required, exclusively by the nomination party. Any mineral lease selected from this Tract and awarded by the Louisiana State Mineral Board shall be without warranty of any kind, either express, implied, or statutory, including, but not limited to, the implied warranties of merchantability and fitness for a particular purpose. Should the mineral lease awarded by the Louisiana State Mineral Board be subsequently modified, cancelled or abrogated due to the existence of conflicting leases, operating agreements, private claims or other future obligations or conditions which may affect all or any portion of the leased Tract, it shall not relieve the Lessee of the obligation to pay any bonus due thereon to the Louisiana State Mineral Board, nor shall the Louisiana State Mineral Board be obligated to refund any consideration paid by the Lessor prior to such modification, cancellation, or abrogation, including, but not limited to, bonuses, rentals and royalties.

NOTE: The State of Louisiana does hereby reserve, and this lease shall be subject to, the imprescriptible right of surface use in the nature of a servitude in favor of the Department of Natural Resources, including its Offices and Commissions, for the sole purpose of implementing, constructing, servicing and maintaining approved coastal zone management and/or restoration projects. Utilization of any and all rights derived under this lease by the mineral lessee, its agents, successors or assigns, shall not interfere with nor hinder the reasonable surface use by the Department of Natural Resources, its Offices or Commissions, as herein above reserved.

Applicant: AUDUBON OIL AND GAS CORPORATION

Bidder	Cash Payment	Price/Acre	Rental	Oil	Gas	Other

Legend

- 06040017
- Blocks
- Counties



TRACT 38199 - Portion of Block 30, West Cameron Area, Revised, Cameron Parish, Louisiana

The beds and bottoms of all water bodies belonging to the State of Louisiana located in Block 30, West Cameron Area, Revised, together with any present lands formed by accretion to the shoreline or islands formed therein, located in Cameron Parish, Louisiana, owned by and not presently under mineral lease and cross hatched as of April 12, 2006, from the State of Louisiana, the geographical area of which is more fully described as follows: Beginning at a point on the East line of Block 30, West Cameron Area, Revised having Coordinates of X = 1,435,725.86 and Y = 391,948.00; thence South 5,915.81 feet along the East line of said Block 30 to the Northeast corner of State Lease No. 18027 having Coordinates of X = 1,435,725.86 and Y = 386,032.19; thence along the boundary of said State Lease No. 18027 the following courses: West 9,000.00 feet and South 2,906.88 feet to its Southwest corner having Coordinates of X = 1,426,725.86 and Y = 383,125.31; thence along an arc having a radius of 18,240.60 feet and a center at X = 1,431,465.00 and Y = 400,740.00 to a point having Coordinates of X = 1,426,148.00 and Y = 383,291.00; thence Northwesterly on a straight line to a point having Coordinates of X = 1,423,703.00 and Y = 384,036.00; thence along an arc having a radius of 18,240.60 feet and a center at X = 1,429,020.00 and Y = 401,485.00 to a point having Coordinates of X = 1,421,665.00 and Y = 384,793.00; thence Northwesterly on a straight line to a point having Coordinates of X = 1,421,218.00 and Y = 384,903.00; thence along an arc having a radius of 18,240.60 feet and a center at X = 1,425,600.00 and Y = 402,610.00 to a point on the West line of said Block 30 having Coordinates of X = 1,420,967.81 and Y = 384,966.81; thence North 6,981.19 feet along the West line of said Block 30 to a point having Coordinates of X = 1,420,967.81 and Y = 391,948.00; thence East 14,758.05 feet to the point of beginning, containing approximately **2,269.93 acres, LESS AND EXCEPT** that portion thereof, if any, lying seaward of the line three nautical miles from the coast line of Louisiana, as said three mile line has been decreed by the Supreme Court of the United States, as determined by a Special Master appointed therein, in litigation styled **United States v. State of Louisiana et al No. 9 Original**, in 1975, all as more particularly outlined on a plat in the Office of Mineral Resources, Department of Natural Resources. All bearings, distances and coordinates are based on the Louisiana Coordinate System of 1927, (South Zone).

NOTE: The above description of the Tract nominated for lease has been provided and corrected, where required, exclusively by the nomination party. Any mineral lease selected from this Tract and awarded by the Louisiana State Mineral Board shall be without warranty of any kind, either express, implied, or statutory, including, but not limited to, the implied warranties of merchantability and fitness for a particular purpose. Should the mineral lease awarded by the Louisiana State Mineral Board be subsequently modified, cancelled or abrogated due to the existence of conflicting leases, operating agreements, private claims or other future obligations or conditions which may affect all or any portion

of the leased Tract, it shall not relieve the Lessee of the obligation to pay any bonus due thereon to the Louisiana State Mineral Board, nor shall the Louisiana State Mineral Board be obligated to refund any consideration paid by the Lessor prior to such modification, cancellation, or abrogation, including, but not limited to, bonuses, rentals and royalties.

NOTE: The State of Louisiana does hereby reserve, and this lease shall be subject to, the imprescriptible right of surface use in the nature of a servitude in favor of the Department of Natural Resources, including its Offices and Commissions, for the sole purpose of implementing, constructing, servicing and maintaining approved coastal zone management and/or restoration projects. Utilization of any and all rights derived under this lease by the mineral lessee, its agents, successors or assigns, shall not interfere with nor hinder the reasonable surface use by the Department of Natural Resources, its Offices or Commissions, as herein above reserved.

Applicant: AUDUBON OIL AND GAS CORPORATION

Bidder	Cash Payment	Price/Acre	Rental	Oil	Gas	Other

Legend
06040020
Blocks
Counties

