

**TRACT 45092 - Terrebonne Parish, Louisiana**

All of the lands now or formerly constituting the beds and bottoms of all water bodies of every nature and description as to which title is vested in the State of Louisiana, together with all islands arising therein and other lands formed by accretion or by reliction, where allowed by law, excepting tax adjudicated lands, and not presently under mineral lease on March 13, 2019, situated in Terrebonne Parish, Louisiana, and more particularly described as follows: Beginning at a point having Coordinates of X = 2,087,060.00 and Y = 263,000.00; thence East 18,480.00 feet to a point having Coordinates of X = 2,105,540.00 and Y = 263,000.00; thence South 18,480.00 feet to a point having Coordinates of X = 2,105,540.00 and Y = 244,520.00; thence West 18,480.00 feet to a point having Coordinates of X = 2,087,060.00 and Y = 244,520.00; thence North 18,480.00 feet to the point of beginning, containing approximately **1,322 acres**, all as more particularly outlined on a plat on file in the Office of Mineral Resources, Department of Natural Resources. All bearings, distances and coordinates are based on Louisiana Coordinate System of 1927, (North or South Zone), where applicable.

NOTE: The above description of the Tract nominated for lease has been provided and corrected, where required, exclusively by the nomination party. Any mineral lease selected from this Tract and awarded by the Louisiana State Mineral and Energy Board shall be without warranty of any kind, either express, implied, or statutory, including, but not limited to, the implied warranties of merchantability and fitness for a particular purpose. Should the mineral lease awarded by the Louisiana State Mineral and Energy Board be subsequently modified, cancelled or abrogated due to the existence of conflicting leases, operating agreements, private claims or other future obligations or conditions which may affect all or any portion of the leased Tract, it shall not relieve the Lessee of the obligation to pay any bonus due thereon to the Louisiana State Mineral and Energy Board, nor shall the Louisiana State Mineral and Energy Board be obligated to refund any consideration paid by the Lessor prior to such modification, cancellation, or abrogation, including, but not limited to, bonuses, rentals and royalties.

NOTE: The State of Louisiana does hereby reserve, and this lease shall be subject to, the imprescriptible right of surface use in the nature of a servitude in favor of the Department of Natural Resources, including its Offices and Commissions, for the sole purpose of implementing, constructing, servicing and maintaining approved coastal zone management and/or restoration projects. Utilization of any and all rights derived under this lease by the mineral lessee, its agents, successors or assigns, shall not interfere with nor hinder the reasonable surface use by the Department of Natural Resources, its Offices or Commissions, as herein above reserved.

Applicant: DAY EXPLORATION

Bidder	Cash Payment	Price/ Acre	Rental	Oil	Gas	Other





0 3,500 Feet

Legend



190300006

TERREBONNE

CARENCRO LAKE

T19S - R14E

CARENCRO BAYOU

P.O.B.

BAYOU DE CADE

LAKE PAGIE

LOST LAKE

T20S - R14E





**TRACT 45093 - Terrebonne Parish, Louisiana**

All of the lands now or formerly constituting the beds and bottoms of all water bodies of every nature and description as to which title is vested in the State of Louisiana, together with all islands arising therein and other lands formed by accretion or by reliction, where allowed by law, excepting tax adjudicated lands, and not presently under mineral lease on March 13, 2019, situated in Terrebonne Parish, Louisiana, and more particularly described as follows: Beginning at a point having Coordinates of X = 2,105,540.00 and Y = 263,000.00; thence East 12,500.00 feet to a point having Coordinates of X = 2,118,040.00 and Y = 263,000.00; thence South 4,516.25 feet to a point on the Northern boundary of State Lease No. 3475, as amended, having Coordinates of X = 2,118,040.00 and Y = 258,483.74; thence South 89 degrees 08 minutes 28 seconds West 3,419.86 feet along the Northern boundary of said State Lease No. 3475, as amended, to its Northwest corner, also being the Northeast corner of State Lease No. 3401, as amended, having Coordinates of X = 2,114,620.52 and Y = 258,432.47; thence South 89 degrees 08 minutes 28 seconds West approximately 5,630 feet along the Northern boundary of said State Lease No. 3401, as amended, to its Northwest corner; thence Southeasterly and Southerly along the meanders of the boundary of said State Lease No. 3401, as amended, to its Southwest corner having Coordinates of X = 2,112,118.05 and Y = 251,770.56; thence North 89 degrees 08 minutes 28 seconds East 2,616.11 feet along the South boundary of said State Lease No. 3401, as amended, to its Southeast corner having Coordinates of X = 2,114,733.86 and Y = 251,809.77; thence North 00 degrees 51 minutes 32 seconds West 1,343.67 feet along the Eastern boundary of said State Lease No. 3401 to the Southwest corner of said State Lease No. 3475, as amended, having Coordinates of X = 2,114,713.72 and Y = 253,153.29; thence North 89 degrees 08 minutes 28 seconds East 3,326.66 feet to a point having Coordinates of X = 2,118,040.00 and Y = 253,203.16; thence South 8,683.16 feet to a point having Coordinates of X = 2,118,040.00 and Y = 244,520.00; thence West 12,500.00 feet to a point having Coordinates of X = 2,105,540.00 and Y = 244,520.00; thence North 18,480.00 feet to the point of beginning, containing approximately **795 acres**, all as more particularly outlined on a plat on file in the Office of Mineral Resources, Department of Natural Resources. All bearings, distances and coordinates are based on Louisiana Coordinate System of 1927, (North or South Zone), where applicable.

NOTE: The above description of the Tract nominated for lease has been provided and corrected, where required, exclusively by the nomination party. Any mineral lease selected from this Tract and awarded by the Louisiana State Mineral and Energy Board shall be without warranty of any kind, either express, implied, or statutory, including, but not limited to, the implied warranties of merchantability and fitness for a particular purpose. Should the mineral lease awarded by the Louisiana State Mineral and Energy Board be subsequently modified, cancelled or abrogated due to the existence of conflicting leases, operating agreements, private claims or other future obligations or conditions which may affect all or any portion of the leased Tract, it shall not relieve the Lessee of the obligation to pay any bonus

due thereon to the Louisiana State Mineral and Energy Board, nor shall the Louisiana State Mineral and Energy Board be obligated to refund any consideration paid by the Lessor prior to such modification, cancellation, or abrogation, including, but not limited to, bonuses, rentals and royalties.

NOTE: The State of Louisiana does hereby reserve, and this lease shall be subject to, the imprescriptible right of surface use in the nature of a servitude in favor of the Department of Natural Resources, including its Offices and Commissions, for the sole purpose of implementing, constructing, servicing and maintaining approved coastal zone management and/or restoration projects. Utilization of any and all rights derived under this lease by the mineral lessee, its agents, successors or assigns, shall not interfere with nor hinder the reasonable surface use by the Department of Natural Resources, its Offices or Commissions, as herein above reserved.

Applicant: DAY EXPLORATION

Bidder	Cash Payment	Price/ Acre	Rental	Oil	Gas	Other





0 2,500 Feet

P.O.B.

CARENCRO BAYOU

TERREBONNE

Legend



19030007

Active\_Leases





**TRACT 45094 - Terrebonne Parish, Louisiana**

All of the lands now or formerly constituting the beds and bottoms of all water bodies of every nature and description as to which title is vested in the State of Louisiana, together with all islands arising therein and other lands formed by accretion or by reliction, where allowed by law, excepting tax adjudicated lands, and not presently under mineral lease on March 13, 2019, situated in Terrebonne Parish, Louisiana, and more particularly described as follows: Beginning at a point having Coordinates of X = 2,118,040.00 and Y = 263,000.00; thence East 12,060.00 feet to a point having Coordinates of X = 2,130,100.00 and Y = 263,000.00; thence South 18,480.00 feet to a point having Coordinates of X = 2,130,100.00 and Y = 244,520.00; thence West 12,060.00 feet to a point having Coordinates of X = 2,118,040.00 and Y = 244,520.00; thence North 8,683.16 feet to a point on the Southern boundary of State Lease No. 3475, as amended, having Coordinates of X = 2,118,040.00 and Y = 253,203.16; thence along the boundary of said State Lease No. 3475 the following courses: North 89 degrees 08 minutes 28 seconds East 9,873.34 feet to its Southeast corner having Coordinates of X = 2,127,912.24 and Y = 253,351.16 and North 01 degrees 00 minutes 41 seconds West approximately 4,456 feet to a point of intersection with the boundary of State Lease No. 12105, as amended; thence Northerly and Westerly along the meanders of the boundary of said State Lease No. 12105 to the Southeast corner of Operating Agreement AO 0136; thence Northeasterly and Southwesterly along the boundary of said Operating Agreement AO 0136 to a point of intersection with the boundary of said State Lease No. 12105; thence Southwesterly along the meanders of the boundary of said State Lease No. 12105 to a point of intersection with the North boundary of said State Lease No. 3475; thence South 89 degrees 08 minutes 28 seconds West approximately 6,906 feet along the boundary of said State Lease No. 3475 to a point having Coordinates of X = 2,118,040.00 and Y = 258,483.73; thence North 4,516.27 feet to the point of beginning, containing approximately **1,239 acres**, all as more particularly outlined on a plat on file in the Office of Mineral Resources, Department of Natural Resources. All bearings, distances and coordinates are based on Louisiana Coordinate System of 1927, (North or South Zone), where applicable.

NOTE: The above description of the Tract nominated for lease has been provided and corrected, where required, exclusively by the nomination party. Any mineral lease selected from this Tract and awarded by the Louisiana State Mineral and Energy Board shall be without warranty of any kind, either express, implied, or statutory, including, but not limited to, the implied warranties of merchantability and fitness for a particular purpose. Should the mineral lease awarded by the Louisiana State Mineral and Energy Board be subsequently modified, cancelled or abrogated due to the existence of conflicting leases, operating agreements, private claims or other future obligations or conditions which may affect all or any portion of the leased Tract, it shall not relieve the Lessee of the obligation to pay any bonus due thereon to the Louisiana State Mineral and Energy Board, nor shall the Louisiana State Mineral and Energy Board be obligated to refund any

consideration paid by the Lessor prior to such modification, cancellation, or abrogation, including, but not limited to, bonuses, rentals and royalties.

NOTE: The State of Louisiana does hereby reserve, and this lease shall be subject to, the imprescriptible right of surface use in the nature of a servitude in favor of the Department of Natural Resources, including its Offices and Commissions, for the sole purpose of implementing, constructing, servicing and maintaining approved coastal zone management and/or restoration projects. Utilization of any and all rights derived under this lease by the mineral lessee, its agents, successors or assigns, shall not interfere with nor hinder the reasonable surface use by the Department of Natural Resources, its Offices or Commissions, as herein above reserved.

Applicant: DAY EXPLORATION

Bidder	Cash Payment	Price/ Acre	Rental	Oil	Gas	Other





0 2,500 Feet

Legend



19030008

Active\_Leases

P.O.B.

TERREBONNE

TURTLE BAYOU

T19S - R15E

BAYOU LA LOUTRE

JUG LAKE

SL 3475

BAYOU DE CADE

A0136

SL 12105

T20S - R15E

RACCOURCI BAYOU



**TRACT 45095 - Terrebonne Parish, Louisiana**

All of the lands now or formerly constituting the beds and bottoms of all water bodies of every nature and description as to which title is vested in the State of Louisiana, together with all islands arising therein and other lands formed by accretion or by reliction, where allowed by law, excepting tax adjudicated lands, and not presently under mineral lease on March 13, 2019, situated in Terrebonne Parish, Louisiana, and more particularly described as follows: Beginning at a point having Coordinates of X = 2,036,100.00 and Y = 251,815.00; thence East 16,000.00 feet to a point having Coordinates of X = 2,052,100.00 and Y = 251,815.00; thence South 6,806.00 feet to a point having Coordinates of X = 2,052,100.00 and Y = 245,009.00; thence West 16,000.00 feet to a point having Coordinates of X = 2,036,100.00 and Y = 245,009.00; thence North 6,806.00 feet to the point of beginning, containing approximately **2,500 acres**, all as more particularly outlined on a plat on file in the Office of Mineral Resources, Department of Natural Resources. All bearings, distances and coordinates are based on Louisiana Coordinate System of 1927, (North or South Zone), where applicable.

NOTE: The above description of the Tract nominated for lease has been provided and corrected, where required, exclusively by the nomination party. Any mineral lease selected from this Tract and awarded by the Louisiana State Mineral and Energy Board shall be without warranty of any kind, either express, implied, or statutory, including, but not limited to, the implied warranties of merchantability and fitness for a particular purpose. Should the mineral lease awarded by the Louisiana State Mineral and Energy Board be subsequently modified, cancelled or abrogated due to the existence of conflicting leases, operating agreements, private claims or other future obligations or conditions which may affect all or any portion of the leased Tract, it shall not relieve the Lessee of the obligation to pay any bonus due thereon to the Louisiana State Mineral and Energy Board, nor shall the Louisiana State Mineral and Energy Board be obligated to refund any consideration paid by the Lessor prior to such modification, cancellation, or abrogation, including, but not limited to, bonuses, rentals and royalties.

NOTE: The State of Louisiana does hereby reserve, and this lease shall be subject to, the imprescriptible right of surface use in the nature of a servitude in favor of the Department of Natural Resources, including its Offices and Commissions, for the sole purpose of implementing, constructing, servicing and maintaining approved coastal zone management and/or restoration projects. Utilization of any and all rights derived under this lease by the mineral lessee, its agents, successors or assigns, shall not interfere with nor hinder the reasonable surface use by the Department of Natural Resources, its Offices or Commissions, as herein above reserved.


Applicant: DAY EXPLORATION

Bidder	Cash Payment	Price/ Acre	Rental	Oil	Gas	Other






Legend



19030009

TERREBONNE

P.O.B.



T20S - R12E

FOURLEAGUE BAY

**TRACT 45096 - Terrebonne Parish, Louisiana**

All of the lands now or formerly constituting the beds and bottoms of all water bodies of every nature and description as to which title is vested in the State of Louisiana, together with all islands arising therein and other lands formed by accretion or by reliction, where allowed by law, excepting tax adjudicated lands, and not presently under mineral lease on March 13, 2019, situated in Terrebonne Parish, Louisiana, and more particularly described as follows: Beginning at a point having Coordinates of X = 2,052,100.00 and Y = 251,815.00; thence East 18,480.00 feet to a point having Coordinates of X = 2,070,580.00 and Y = 251,815.00; thence South 10,004.00 feet to a point having Coordinates of X = 2,070,580.00 and Y = 241,811.00; thence West 18,480.00 feet to a point having Coordinates of X = 2,052,100.00 and Y = 241,811.00; thence North 10,004.00 feet to the point of beginning, **LESS AND EXCEPT** all that portion of State Lease No. 19290 and State Lease No. 19978 which lies entirely within the above described tract, being more fully described as follows: Commencing at a point being the point of beginning of the above described nominated tract having Coordinates of X = 2,052,100.00 and Y = 251,815.00; thence South 62 degrees 50 minutes 13 seconds East 8,425.05 feet to the Point of Beginning of State Lease No. 19290 having Coordinates of X = 2,059,595.86 and Y = 247,968.77; thence East 6,221.14 feet along the north boundary of said State Lease No. 19290 to a point having Coordinates of X = 2,065,817.00 and Y = 247,968.77 and South .08 feet along the east boundary of said State Lease No. 19290 to a point having Coordinates of X = 2,065,817.00 and Y = 247,968.69, also being the Northwest corner of State Lease No. 19978; thence along State Lease No. 19978 as follows: East 243.30 feet to a point having Coordinates of X = 2,066,060.30 and Y = 247,968.69, South 1,985.29 feet to a point having Coordinates of X = 2,066,060.30 and Y = 245,983.40, South 89 degrees 33 minutes 41 seconds West 78.51 feet to a point having Coordinates of X = 2,065,981.79 and Y = 245,982.80, North 542.39 feet to a point having Coordinates of X = 2,065,981.79 and Y = 246,525.19 and West 164.79 feet to its Southwest corner and the Southeast corner of said State Lease No. 19290 having Coordinates of X = 2,065,817.00 and Y = 246,525.19; thence along the boundaries of said State Lease No. 19290 the following: West 6,221.14 feet to a point having Coordinates of X = 2,059,595.86 and Y = 246,525.19 and North 1,443.58 feet to the point of beginning, **LESS AND EXCEPT** all that portion of State Lease No. 18677 which lies entirely within the above described tract, being more fully described as follows: Commencing at a point being the point of beginning of the above described nominated tract having coordinates of X = 2,052,100.00 and Y = 251,815.00; thence South 54 degrees 29 minutes 39 seconds East 13,021.15 feet to the Point of Beginning of State Lease No. 18677 having Coordinates of X = 2,062,699.94 and Y = 244,252.48; thence North 1,548.29 feet to a point; thence Southeasterly along the shore line 2,646.01 feet to a point; thence West 2,076.18 feet to the point of beginning. Also, **LESS AND EXCEPT** any right, title, and interest in lands owned by and not under lease from the State of Louisiana, on behalf of the Terrebonne Parish School Board, situated in Section 16, Township 20 South, Range 13 East, Terrebonne Parish, Louisiana, contained within the above described tract. The above nominated tract contains approximately **2,107 acres**, all as more

particularly outlined on a plat on file in the Office of Mineral Resources, Department of Natural Resources. All bearings, distances and coordinates are based on Louisiana Coordinate System of 1927, (North or South Zone), where applicable.

NOTE: The above description of the Tract nominated for lease has been provided and corrected, where required, exclusively by the nomination party. Any mineral lease selected from this Tract and awarded by the Louisiana State Mineral and Energy Board shall be without warranty of any kind, either express, implied, or statutory, including, but not limited to, the implied warranties of merchantability and fitness for a particular purpose. Should the mineral lease awarded by the Louisiana State Mineral and Energy Board be subsequently modified, cancelled or abrogated due to the existence of conflicting leases, operating agreements, private claims or other future obligations or conditions which may affect all or any portion of the leased Tract, it shall not relieve the Lessee of the obligation to pay any bonus due thereon to the Louisiana State Mineral and Energy Board, nor shall the Louisiana State Mineral and Energy Board be obligated to refund any consideration paid by the Lessor prior to such modification, cancellation, or abrogation, including, but not limited to, bonuses, rentals and royalties.

NOTE: The State of Louisiana does hereby reserve, and this lease shall be subject to, the imprescriptible right of surface use in the nature of a servitude in favor of the Department of Natural Resources, including its Offices and Commissions, for the sole purpose of implementing, constructing, servicing and maintaining approved coastal zone management and/or restoration projects. Utilization of any and all rights derived under this lease by the mineral lessee, its agents, successors or assigns, shall not interfere with nor hinder the reasonable surface use by the Department of Natural Resources, its Offices or Commissions, as herein above reserved.

Applicant: DAY EXPLORATION

Bidder	Cash Payment	Price/ Acre	Rental	Oil	Gas	Other





0 2,500 Feet

Legend



19030011

Active\_Leases



TERREBONNE

BIG CARENCRO BAYOU

P.O.B.

SL 19290

SL 19978

T20S - R13E

SL 18677

FOURLEAGUE BAY

**TRACT 45097 - Terrebonne Parish, Louisiana**

All of the lands now or formerly constituting the beds and bottoms of all water bodies of every nature and description as to which title is vested in the State of Louisiana, together with all islands arising therein and other lands formed by accretion or by reliction, where allowed by law, excepting tax adjudicated lands, and not presently under mineral lease on March 13, 2019, situated in Terrebonne Parish, Louisiana, and more particularly described as follows: Beginning at a point having Coordinates of X = 2,088,136.00 and Y = 244,520.00; thence East 18,480.00 feet to a point having Coordinates of X = 2,106,616.00 and Y = 244,520.00; thence South 13,456.00 feet to a point having Coordinates of X = 2,106,616.00 and Y = 231,064.00; thence West 18,480.00 feet to a point having Coordinates of X = 2,088,136.00 and Y = 231,064.00; thence North 13,456.00 feet to the point of beginning, **LESS AND EXCEPT** any right, title, and interest in lands owned by and not under lease from the State of Louisiana, on behalf of the Terrebonne Parish School Board, situated in Section 16, Township 20 South, Range 14 East, Terrebonne Parish, Louisiana, contained within the above described tract, containing approximately **2,415 acres**, all as more particularly outlined on a plat on file in the Office of Mineral Resources, Department of Natural Resources. All bearings, distances and coordinates are based on Louisiana Coordinate System of 1927, (North or South Zone), where applicable.

NOTE: The above description of the Tract nominated for lease has been provided and corrected, where required, exclusively by the nomination party. Any mineral lease selected from this Tract and awarded by the Louisiana State Mineral and Energy Board shall be without warranty of any kind, either express, implied, or statutory, including, but not limited to, the implied warranties of merchantability and fitness for a particular purpose. Should the mineral lease awarded by the Louisiana State Mineral and Energy Board be subsequently modified, cancelled or abrogated due to the existence of conflicting leases, operating agreements, private claims or other future obligations or conditions which may affect all or any portion of the leased Tract, it shall not relieve the Lessee of the obligation to pay any bonus due thereon to the Louisiana State Mineral and Energy Board, nor shall the Louisiana State Mineral and Energy Board be obligated to refund any consideration paid by the Lessor prior to such modification, cancellation, or abrogation, including, but not limited to, bonuses, rentals and royalties.

NOTE: The State of Louisiana does hereby reserve, and this lease shall be subject to, the imprescriptible right of surface use in the nature of a servitude in favor of the Department of Natural Resources, including its Offices and Commissions, for the sole purpose of implementing, constructing, servicing and maintaining approved coastal zone management and/or restoration projects. Utilization of any and all rights derived under this lease by the mineral lessee, its agents, successors or assigns, shall not interfere with nor hinder the reasonable surface use by the Department of Natural Resources, its Offices or Commissions, as herein above reserved.

Applicant: DAY EXPLORATION

Bidder	Cash Payment	Price/ Acre	Rental	Oil	Gas	Other





0 2,500 Feet

Legend



19030017

TERREBONNE

T20S - R14E

LAKE PAGIE

LOST LAKE

P.O.B.

LOST LAKE PASS

BAYOU CHEVREAU

BLUE HAMMOCK BAYOU

LAKE MECHANT

**TRACT 45098 - Terrebonne Parish, Louisiana**

All of the lands now or formerly constituting the beds and bottoms of all water bodies of every nature and description as to which title is vested in the State of Louisiana, together with all islands arising therein and other lands formed by accretion or by reliction, where allowed by law, excepting tax adjudicated lands, and not presently under mineral lease on March 13, 2019, situated in Terrebonne Parish, Louisiana, and more particularly described as follows: Beginning at a point having Coordinates of X = 2,106,616.00 and Y = 244,520.00; thence East 11,101.00 feet to a point having Coordinates of X = 2,117,717.00 and Y = 244,520.00; thence South 13,400.00 feet to a point having Coordinates of X = 2,117,717.00 and Y = 231,120.00; thence West 11,101.00 feet to a point having Coordinates of X = 2,106,616.00 and Y = 231,120.00; thence North 13,400.00 feet to the point of beginning, containing approximately **2,498 acres**, all as more particularly outlined on a plat on file in the Office of Mineral Resources, Department of Natural Resources. All bearings, distances and coordinates are based on Louisiana Coordinate System of 1927, (North or South Zone), where applicable.

NOTE: The above description of the Tract nominated for lease has been provided and corrected, where required, exclusively by the nomination party. Any mineral lease selected from this Tract and awarded by the Louisiana State Mineral and Energy Board shall be without warranty of any kind, either express, implied, or statutory, including, but not limited to, the implied warranties of merchantability and fitness for a particular purpose. Should the mineral lease awarded by the Louisiana State Mineral and Energy Board be subsequently modified, cancelled or abrogated due to the existence of conflicting leases, operating agreements, private claims or other future obligations or conditions which may affect all or any portion of the leased Tract, it shall not relieve the Lessee of the obligation to pay any bonus due thereon to the Louisiana State Mineral and Energy Board, nor shall the Louisiana State Mineral and Energy Board be obligated to refund any consideration paid by the Lessor prior to such modification, cancellation, or abrogation, including, but not limited to, bonuses, rentals and royalties.

NOTE: The State of Louisiana does hereby reserve, and this lease shall be subject to, the imprescriptible right of surface use in the nature of a servitude in favor of the Department of Natural Resources, including its Offices and Commissions, for the sole purpose of implementing, constructing, servicing and maintaining approved coastal zone management and/or restoration projects. Utilization of any and all rights derived under this lease by the mineral lessee, its agents, successors or assigns, shall not interfere with nor hinder the reasonable surface use by the Department of Natural Resources, its Offices or Commissions, as herein above reserved.

NOTE: This tract is located in an area designated by the Louisiana Legislature or the Wildlife and Fisheries Commission as a Public Oyster Seed Ground or Reservation. Surface activity within the boundaries of these designated Public Oyster Seed Grounds or Reservations is prohibited.

Applicant: DAY EXPLORATION

Bidder	Cash Payment	Price/ Acre	Rental	Oil	Gas	Other





0 2,500 Feet

Legend



19030018

TERREBONNE


P.O.B.

LAKE PAGIE

T20S - R14E

GOOSE BAY

LAKE MECHANT



**TRACT 45099 - Terrebonne Parish, Louisiana**

All of the lands now or formerly constituting the beds and bottoms of all water bodies of every nature and description as to which title is vested in the State of Louisiana, together with all islands arising therein and other lands formed by accretion or by reliction, where allowed by law, excepting tax adjudicated lands, and not presently under mineral lease on March 13, 2019, situated in Terrebonne Parish, Louisiana, and more particularly described as follows: Beginning at a point having Coordinates of X = 2,117,717.00 and Y = 244,520.00; thence East 12,383.00 feet to a point having Coordinates of X = 2,130,100.00 and Y = 244,520.00; thence South 8,900.00 feet to a point having Coordinates of X = 2,130,100.00 and Y = 235,620.00; thence West 12,383.00 feet to a point having Coordinates of X = 2,117,717.00 and Y = 235,620.00; thence North 8,900.00 feet to the point of beginning, **LESS AND EXCEPT** any right, title, and interest in lands owned by and not under lease from the State of Louisiana, on behalf of the Terrebonne Parish School Board, situated in Section 16, Township 20 South, Range 15 East, Terrebonne Parish, Louisiana, contained within the above described tract, containing approximately **1,902 acres**, all as more particularly outlined on a plat on file in the Office of Mineral Resources, Department of Natural Resources. All bearings, distances and coordinates are based on Louisiana Coordinate System of 1927, (North or South Zone), where applicable.

NOTE: The above description of the Tract nominated for lease has been provided and corrected, where required, exclusively by the nomination party. Any mineral lease selected from this Tract and awarded by the Louisiana State Mineral and Energy Board shall be without warranty of any kind, either express, implied, or statutory, including, but not limited to, the implied warranties of merchantability and fitness for a particular purpose. Should the mineral lease awarded by the Louisiana State Mineral and Energy Board be subsequently modified, cancelled or abrogated due to the existence of conflicting leases, operating agreements, private claims or other future obligations or conditions which may affect all or any portion of the leased Tract, it shall not relieve the Lessee of the obligation to pay any bonus due thereon to the Louisiana State Mineral and Energy Board, nor shall the Louisiana State Mineral and Energy Board be obligated to refund any consideration paid by the Lessor prior to such modification, cancellation, or abrogation, including, but not limited to, bonuses, rentals and royalties.

NOTE: The State of Louisiana does hereby reserve, and this lease shall be subject to, the imprescriptible right of surface use in the nature of a servitude in favor of the Department of Natural Resources, including its Offices and Commissions, for the sole purpose of implementing, constructing, servicing and maintaining approved coastal zone management and/or restoration projects. Utilization of any and all rights derived under this lease by the mineral lessee, its agents, successors or assigns, shall not interfere with nor hinder the reasonable surface use by the Department of Natural Resources, its Offices or Commissions, as herein above reserved.

NOTE: This tract is located in an area designated by the Louisiana Legislature or the Wildlife and Fisheries Commission as a Public Oyster Seed Ground or Reservation. Surface activity within the boundaries of these designated Public Oyster Seed Grounds or Reservations is prohibited.

Applicant: DAY EXPLORATION

Bidder	Cash Payment	Price/ Acre	Rental	Oil	Gas	Other





0 2,000 Feet

Legend



19030019

TERREBONNE

RACCOURCI BAYOU

P.O.B.

BAYOU CHEVREAU

LAKE MECHANT



**TRACT 45100 - Terrebonne Parish, Louisiana**

All of the lands now or formerly constituting the beds and bottoms of all water bodies of every nature and description as to which title is vested in the State of Louisiana, together with all islands arising therein and other lands formed by accretion or by reliction, where allowed by law, excepting tax adjudicated lands, and not presently under mineral lease on March 13, 2019, situated in Terrebonne Parish, Louisiana, and more particularly described as follows: Beginning at a point having Coordinates of X = 2,036,100.00 and Y = 245,009.00; thence East 16,000.00 feet to a point having Coordinates of X = 2,052,100.00 and Y = 245,009.00; thence South 6,806.00 feet to a point having Coordinates of X = 2,052,100.00 and Y = 238,203.00; thence West 16,000.00 feet to a point having Coordinates of X = 2,036,100.00 and Y = 238,203.00; thence North 6,806.00 feet to the point of beginning, **LESS AND EXCEPT** any right, title, and interest in lands owned by and not under lease from the State of Louisiana, on behalf of the Terrebonne Parish School Board, situated in Section 16, Township 20 South, Range 12 East, Terrebonne Parish, Louisiana, contained within the above described tract, containing approximately **2,470 acres**, all as more particularly outlined on a plat on file in the Office of Mineral Resources, Department of Natural Resources. All bearings, distances and coordinates are based on Louisiana Coordinate System of 1927, (North or South Zone), where applicable.

NOTE: The above description of the Tract nominated for lease has been provided and corrected, where required, exclusively by the nomination party. Any mineral lease selected from this Tract and awarded by the Louisiana State Mineral and Energy Board shall be without warranty of any kind, either express, implied, or statutory, including, but not limited to, the implied warranties of merchantability and fitness for a particular purpose. Should the mineral lease awarded by the Louisiana State Mineral and Energy Board be subsequently modified, cancelled or abrogated due to the existence of conflicting leases, operating agreements, private claims or other future obligations or conditions which may affect all or any portion of the leased Tract, it shall not relieve the Lessee of the obligation to pay any bonus due thereon to the Louisiana State Mineral and Energy Board, nor shall the Louisiana State Mineral and Energy Board be obligated to refund any consideration paid by the Lessor prior to such modification, cancellation, or abrogation, including, but not limited to, bonuses, rentals and royalties.

NOTE: The State of Louisiana does hereby reserve, and this lease shall be subject to, the imprescriptible right of surface use in the nature of a servitude in favor of the Department of Natural Resources, including its Offices and Commissions, for the sole purpose of implementing, constructing, servicing and maintaining approved coastal zone management and/or restoration projects. Utilization of any and all rights derived under this lease by the mineral lessee, its agents, successors or assigns, shall not interfere with nor hinder the reasonable surface use by the Department of Natural Resources, its Offices or Commissions, as herein above reserved.

Applicant: DAY EXPLORATION

Bidder	Cash Payment	Price/ Acre	Rental	Oil	Gas	Other



0 2,000 Feet

Legend



19030010

TERREBONNE

P.O.B.

FOURLEAGUE BAY

T20S - R12E



**TRACT 45101 - Terrebonne Parish, Louisiana**

All of the lands now or formerly constituting the beds and bottoms of all water bodies of every nature and description as to which title is vested in the State of Louisiana, together with all islands arising therein and other lands formed by accretion or by reliction, where allowed by law, excepting tax adjudicated lands, and not presently under mineral lease on March 13, 2019, situated in Terrebonne Parish, Louisiana, and more particularly described as follows: Beginning at a point having Coordinates of X = 2,052,100.00 and Y = 241,811.00; thence East 18,480.00 feet to a point having Coordinates of X = 2,070,580.00 and Y = 241,811.00; thence South 9,349.00 feet to a point having Coordinates of X = 2,070,580.00 and Y = 232,462.00; thence West 18,480.00 feet to a point having Coordinates of X = 2,052,100.00 and Y = 232,462.00; thence North 9,349.00 feet to the point of beginning, **LESS AND EXCEPT** all that portion of State Lease No. 21612, State Lease No. 21611 and State Lease No. 21613 which lies entirely within the above described tract, being more fully described as follows: Commencing at a point being the point of beginning of the above described nominated tract having Coordinates of X = 2,052,100.00 and Y = 241,811.00; thence South 60 degrees 49 minutes 07 seconds East 5,179.00 feet to the point of beginning of State Lease No. 21612 having Coordinates of X = 2,056,621.68 and Y = 239,285.84; thence along the boundaries of said State Lease No. 21612 the following courses: North 72 degrees 34 minutes 22 seconds East 723.25 feet to a point having Coordinates of X = 2,057,311.73 and Y = 239,502.44, South 80 degrees 05 minutes 20 seconds East 1,591.05 feet to a point having Coordinates of X = 2,058,879.04 and Y = 239,228.59, South 85 degrees 16 minutes 54 seconds East 2,106.68 feet to a point having Coordinates of X = 2,060,978.58 and Y = 239,055.30 and South 54 degrees 45 minutes 10 seconds East 857.31 feet to its Northeast corner having Coordinates of X = 2,061,678.72 and Y = 238,560.55, also being the Northern tip of State Lease No. 21611; thence along said State Lease No. 21611 the following courses: South 54 degrees 45 minutes 10 seconds East 1,306.23 feet to a point having Coordinates of X = 2,062,745.48 and Y = 237,806.72 and South 30 degrees 52 minutes 46 seconds East 1,272.85 feet to its Southeast corner having Coordinates of X = 2,063,398.75 and Y = 236,714.30, also being the Northeast corner of State Lease No. 21613; thence along the boundaries of said State Lease No. 21613 the following courses: South 30 degrees 52 minutes 46 seconds East 529.89 feet to a point having Coordinates of X = 2,063,670.70 and Y = 236,259.52, South 14 degrees 03 minutes 30 seconds East 974.53 feet to a point having Coordinates of X = 2,063,907.42 and Y = 235,314.18, South 77 degrees 48 minutes 38 seconds West 2,550.02 feet to a point having Coordinates of X = 2,061,414.89 and Y = 234,775.76, North 55 degrees 28 minutes 24 seconds West 1,263.89 feet to a point having Coordinates of X = 2,060,373.63 and Y = 235,492.11, North 74 degrees 22 minutes 58 seconds West 1,224.16 feet to a point having Coordinates of X = 2,059,194.66 and Y = 235,821.66, South 87 degrees 20 minutes 55 seconds West 1,237.53 feet to a point having Coordinates of X = 2,057,958.45 and Y = 235,764.42, North 68 degrees 36 minutes 57 seconds West 1,065.08 feet to a point having Coordinates of X = 2,056,966.70 and Y = 236,152.76 and North 14 degrees 20 minutes 31 seconds West 579.59 feet to its Northwest corner and the Southwest corner of said

State Lease No. 21612 having Coordinates of X = 2,056,823.13 and Y = 236,714.30; thence along the boundaries of said State Lease No. 21612 the following: North 14 degrees 20 minutes 31 seconds West 757.07 feet to a point having Coordinates of X = 2,056,635.60 and Y = 237,447.77 and North 00 degrees 26 minutes 03 seconds West 1,838.12 feet to the point of beginning. Also, **LESS AND EXCEPT** any right, title, and interest in lands owned by and not under lease from the State of Louisiana, on behalf of the Terrebonne Parish School Board, situated in Section 16, Township 20 South, Range 13 East, Terrebonne Parish, Louisiana, contained within the above described tract. The above nominated tract contains approximately **2,462 acres**, all as more particularly outlined on a plat on file in the Office of Mineral Resources, Department of Natural Resources. All bearings, distances and coordinates are based on Louisiana Coordinate System of 1927, (North or South Zone), where applicable.

NOTE: The above description of the Tract nominated for lease has been provided and corrected, where required, exclusively by the nomination party. Any mineral lease selected from this Tract and awarded by the Louisiana State Mineral and Energy Board shall be without warranty of any kind, either express, implied, or statutory, including, but not limited to, the implied warranties of merchantability and fitness for a particular purpose. Should the mineral lease awarded by the Louisiana State Mineral and Energy Board be subsequently modified, cancelled or abrogated due to the existence of conflicting leases, operating agreements, private claims or other future obligations or conditions which may affect all or any portion of the leased Tract, it shall not relieve the Lessee of the obligation to pay any bonus due thereon to the Louisiana State Mineral and Energy Board, nor shall the Louisiana State Mineral and Energy Board be obligated to refund any consideration paid by the Lessor prior to such modification, cancellation, or abrogation, including, but not limited to, bonuses, rentals and royalties.

NOTE: The State of Louisiana does hereby reserve, and this lease shall be subject to, the imprescriptible right of surface use in the nature of a servitude in favor of the Department of Natural Resources, including its Offices and Commissions, for the sole purpose of implementing, constructing, servicing and maintaining approved coastal zone management and/or restoration projects. Utilization of any and all rights derived under this lease by the mineral lessee, its agents, successors or assigns, shall not interfere with nor hinder the reasonable surface use by the Department of Natural Resources, its Offices or Commissions, as herein above reserved.

Applicant: DAY EXPLORATION

Bidder	Cash Payment	Price/ Acre	Rental	Oil	Gas	Other





0 2,500 Feet

Legend



19030012

Active\_Leases



TERREBONNE

P.O.B.

SL 21611

T20S - R13E

SL 21612

SL 21613

T20S - R12E

FOURLEAGUE BAY