

**TRACT 41954 - Vermilion Parish, Louisiana**

A portion of the entirety of the beds and bottoms embraced within the meander of the shoreline as same existed in 1942, located in any parts of Township 14 South, Ranges 1, 2 and 3 West and 1 East, and Township 15 South, Ranges 1, 2 and 3 West and 1 East, the entirety of said described area being deemed to comprise 50,000 acres, whether actually more or less, not presently under mineral lease from the State on March 9, 2011, and not formerly adjudicated in fee ownership to any party other than the State of Louisiana; which property is subject to the provisions of Special Act No. 92 of the 1942 Regular Session of the Louisiana Legislature requiring the successful bidder, within sixty (60) days of obtaining a mineral lease from the State of Louisiana, to obtain additional leases on the same property from LLOG Exploration Company, L.L.C. (successor in title to Energy Development Corp.) and Avrigo, Inc. [both successors in title to Acadian Vermilion Rice Irrigation Company, Inc.] containing terms not substantially different from and further containing a bonus and royalty not less than one-half (1/2) of those contained in the lease taken from the State of Louisiana, being more specifically described as follows: Beginning at a point having Coordinates of X = 1,654,100.09 and Y = 396,056.26; thence North approximately 11,464 feet to a point of intersection with the 1942 Shoreline of White Lake having a Coordinate of X = 1,654,100.09; thence Easterly along the meanders of said 1942 Shoreline of White Lake to a point of intersection with the Exxon/State Ownership Boundary; thence Southerly, Easterly and Southerly along said Exxon/State Ownership Boundary to a point of intersection with an East-West line having a Coordinate of Y = 396,056.26; thence West approximately 4,855 feet along said line to the point of beginning, containing approximately **1,269 acres**, all as more particularly outlined on a plat on file in the Office of Mineral Resources, Department of Natural Resources. All bearings, distances and coordinates are based on Louisiana Coordinate System of 1927, (South Zone).

NOTE: The maximum primary term for any lease of this tract is three (3) years and further, the aggregate total royalty in leases from the State of Louisiana, LLOG Exploration Company, L.L.C. and Avrigo, Inc. on this tract shall not equal less than twenty-five percent (25%). All leases, including the State lease shall contain a paragraph providing that, at the end of the primary term of the lease, Lessee shall release in favor of Lessor all of Lessee's right, title and interest in such lease as to all depths one hundred feet (100') below the deepest formation producing, or deepest formation, behind pipe, capable of producing, at that time.

NOTE: The above description of the Tract nominated for lease has been provided and corrected, where required, exclusively by the nomination party. Any mineral lease selected from this Tract and awarded by the Louisiana State Mineral and Energy Board shall be without warranty of any kind, either express, implied, or statutory, including, but not limited to, the implied warranties of merchantability and fitness for a particular purpose. Should the mineral lease awarded by the Louisiana State Mineral and Energy Board be subsequently modified, cancelled or abrogated due to

the existence of conflicting leases, operating agreements, private claims or other future obligations or conditions which may affect all or any portion of the leased Tract, it shall not relieve the Lessee of the obligation to pay any bonus due thereon to the Louisiana State Mineral and Energy Board, nor shall the Louisiana State Mineral and Energy Board be obligated to refund any consideration paid by the Lessor prior to such modification, cancellation, or abrogation, including, but not limited to, bonuses, rentals and royalties.

NOTE: The State of Louisiana does hereby reserve, and this lease shall be subject to, the imprescriptible right of surface use in the nature of a servitude in favor of the Department of Natural Resources, including its Offices and Commissions, for the sole purpose of implementing, constructing, servicing and maintaining approved coastal zone management and/or restoration projects. Utilization of any and all rights derived under this lease by the mineral lessee, its agents, successors or assigns, shall not interfere with nor hinder the reasonable surface use by the Department of Natural Resources, its Offices or Commissions, as herein above reserved.

Applicant: CINCO LAND & EXPLORATION, INC.

Bidder	Cash Payment	Price/Acre	Rental	Oil	Gas	Other



VERMILION PARISH

T14S - R1E

WHITE LAKE WETLANDS CONSERVATION AREA

P.O.B.

0 2,000 Feet

WHITE LAKE

**TRACT 41955 - Vermilion Parish, Louisiana**

A portion of the entirety of the beds and bottoms embraced within the meander of the shoreline as same existed in 1942, located in any parts of Township 14 South, Ranges 1, 2 and 3 West and 1 East, and Township 15 South, Ranges 1, 2 and 3 West and 1 East, the entirety of said described area being deemed to comprise 50,000 acres, whether actually more or less, not presently under mineral lease from the State on March 9, 2011, and not formerly adjudicated in fee ownership to any party other than the State of Louisiana; which property is subject to the provisions of Special Act No. 92 of the 1942 Regular Session of the Louisiana Legislature requiring the successful bidder, within sixty (60) days of obtaining a mineral lease from the State of Louisiana, to obtain additional leases on the same property from LLOG Exploration Company, L.L.C. (successor in title to Energy Development Corp.) and Avrico, Inc. [both successors in title to Acadian Vermilion Rice Irrigation Company, Inc.] containing terms not substantially different from and further containing a bonus and royalty not less than one-half (1/2) of those contained in the lease taken from the State of Louisiana, being more specifically described as follows: Beginning at a point on the East boundary of State Lease No. 20366 having Coordinates of X = 1,618,493.01 and Y = 405,080.60; thence East approximately 10,467 feet to a point of intersection with the 1942 Shoreline of White Lake having a Coordinate of Y = 405,080.60; thence Southerly and Southeasterly along the meanders of said 1942 Shoreline of White Lake to a point of intersection with a North-South line having a Coordinate of X = 1,630,126.31; thence South approximately 2,631 feet along said line to a point having Coordinates of X = 1,630,126.31 and Y = 396,377.35; thence West 12,000.00 feet to a point having Coordinates of X = 1,618,126.31 and Y = 396,377.35; thence North 1,572.65 feet to a point having Coordinates of X = 1,618,126.31 and Y = 397,950.00; thence West 2,425.23 feet to a point on the East boundary of State Lease No. 540, as amended, having Coordinates of X = 1,615,701.09 and Y = 397,950.00; thence North 00 degrees 38 minutes 00 seconds East 2,545.23 feet along the East boundary of said State Lease No. 540 to the Southwest corner of said State Lease No. 20366 having Coordinates of X = 1,615,729.22 and Y = 400,495.07; thence along the boundary of said State Lease No. 20366 the following courses: East 2,763.79 feet to its Southeast corner having Coordinates of X = 1,618,493.01 and Y = 400,495.07 and North 4,585.53 feet to the point of beginning, containing approximately **2,360 acres**, all as more particularly outlined on a plat on file in the Office of Mineral Resources, Department of Natural Resources. All bearings, distances and coordinates are based on Louisiana Coordinate System of 1927, (South Zone).

NOTE: The maximum primary term for any lease of this tract is three (3) years and further, the aggregate total royalty in leases from the State of Louisiana, LLOG Exploration Company, L.L.C. and Avrico, Inc. on this tract shall not equal less than twenty-five percent (25%). All leases, including the State lease shall contain a paragraph providing that, at the end of the primary term of the lease, Lessee shall release in favor of Lessor all

of Lessee's right, title and interest in such lease as to all depths one hundred feet (100') below the deepest formation producing, or deepest formation, behind pipe, capable of producing, at that time.

NOTE: The above description of the Tract nominated for lease has been provided and corrected, where required, exclusively by the nomination party. Any mineral lease selected from this Tract and awarded by the Louisiana State Mineral and Energy Board shall be without warranty of any kind, either express, implied, or statutory, including, but not limited to, the implied warranties of merchantability and fitness for a particular purpose. Should the mineral lease awarded by the Louisiana State Mineral and Energy Board be subsequently modified, cancelled or abrogated due to the existence of conflicting leases, operating agreements, private claims or other future obligations or conditions which may affect all or any portion of the leased Tract, it shall not relieve the Lessee of the obligation to pay any bonus due thereon to the Louisiana State Mineral and Energy Board, nor shall the Louisiana State Mineral and Energy Board be obligated to refund any consideration paid by the Lessor prior to such modification, cancellation, or abrogation, including, but not limited to, bonuses, rentals and royalties.

NOTE: The State of Louisiana does hereby reserve, and this lease shall be subject to, the imprescriptible right of surface use in the nature of a servitude in favor of the Department of Natural Resources, including its Offices and Commissions, for the sole purpose of implementing, constructing, servicing and maintaining approved coastal zone management and/or restoration projects. Utilization of any and all rights derived under this lease by the mineral lessee, its agents, successors or assigns, shall not interfere with nor hinder the reasonable surface use by the Department of Natural Resources, its Offices or Commissions, as herein above reserved.

Applicant: CINCO LAND & EXPLORATION, INC.

Bidder	Cash Payment	Price/Acre	Rental	Oil	Gas	Other

**Legend**

- 11030008
- Wildlife
- Active Leases

WHITE LAKE WI

VERMILION PARISH

WHITE LAKE

P.O.B.

SL 20366

SL 540



**TRACT 41956 - Vermilion Parish, Louisiana**

A portion of the entirety of the beds and bottoms embraced within the meander of the shoreline as same existed in 1942, located in any parts of Township 14 South, Ranges 1, 2 and 3 West and 1 East, and Township 15 South, Ranges 1, 2 and 3 West and 1 East, the entirety of said described area being deemed to comprise 50,000 acres, whether actually more or less, not presently under mineral lease from the State on March 9, 2011, and not formerly adjudicated in fee ownership to any party other than the State of Louisiana; which property is subject to the provisions of Special Act No. 92 of the 1942 Regular Session of the Louisiana Legislature requiring the successful bidder, within sixty (60) days of obtaining a mineral lease from the State of Louisiana, to obtain additional leases on the same property from LLOG Exploration Company, L.L.C. (successor in title to Energy Development Corp.) and Avrico, Inc. [both successors in title to Acadian Vermilion Rice Irrigation Company, Inc.] containing terms not substantially different from and further containing a bonus and royalty not less than one-half (1/2) of those contained in the lease taken from the State of Louisiana, being more specifically described as follows: Beginning at the Westernmost Southwest corner of State Lease No. 540, as amended, having Coordinates of X = 1,599,113.00 and Y = 404,754.50; thence along the boundary of said State Lease No. 540 the following courses: East 3,000.00 feet to a point having Coordinates of X = 1,602,113.00 and Y = 404,754.50; South 1,800.00 feet to a point having Coordinates of X = 1,602,113.00 and Y = 402,954.50; East 1,800.00 feet to a point having Coordinates of X = 1,603,913.00 and Y = 402,954.50; South 2,840.00 feet to a point having Coordinates of X = 1,603,913.00 and Y = 400,114.50; East 1,800.00 feet to a point having Coordinates of X = 1,605,713.00 and Y = 400,114.50 and South 2,840.00 feet to its Southernmost Southwest corner having Coordinates of X = 1,605,713.00 and Y = 397,274.50; thence West approximately 11,161 feet to a point of intersection with the 1942 Shoreline of White Lake having a Coordinate of Y = 397,274.50; thence Northerly along the meanders of said 1942 Shoreline of White Lake to a point of intersection with an East-West line having a Coordinate of Y = 404,754.50; thence East approximately 5,300 feet along said line to the point of beginning, containing approximately **1,707 acres**, all as more particularly outlined on a plat on file in the Office of Mineral Resources, Department of Natural Resources. All bearings, distances and coordinates are based on Louisiana Coordinate System of 1927, (South Zone).

NOTE: The maximum primary term for any lease of this tract is three (3) years and further, the aggregate total royalty in leases from the State of Louisiana, LLOG Exploration Company, L.L.C. and Avrico, Inc. on this tract shall not equal less than twenty-five percent (25%). All leases, including the State lease shall contain a paragraph providing that, at the end of the primary term of the lease, Lessee shall release in favor of Lessor all of Lessee's right, title and interest in such lease as to all depths one hundred feet (100') below the deepest formation producing, or deepest formation, behind pipe, capable of producing, at that time.

NOTE: The above description of the Tract nominated for lease has been provided and corrected, where required, exclusively by the nomination party. Any mineral lease selected from this Tract and awarded by the Louisiana State Mineral and Energy Board shall be without warranty of any kind, either express, implied, or statutory, including, but not limited to, the implied warranties of merchantability and fitness for a particular purpose. Should the mineral lease awarded by the Louisiana State Mineral and Energy Board be subsequently modified, cancelled or abrogated due to the existence of conflicting leases, operating agreements, private claims or other future obligations or conditions which may affect all or any portion of the leased Tract, it shall not relieve the Lessee of the obligation to pay any bonus due thereon to the Louisiana State Mineral and Energy Board, nor shall the Louisiana State Mineral and Energy Board be obligated to refund any consideration paid by the Lessor prior to such modification, cancellation, or abrogation, including, but not limited to, bonuses, rentals and royalties.

NOTE: The State of Louisiana does hereby reserve, and this lease shall be subject to, the imprescriptible right of surface use in the nature of a servitude in favor of the Department of Natural Resources, including its Offices and Commissions, for the sole purpose of implementing, constructing, servicing and maintaining approved coastal zone management and/or restoration projects. Utilization of any and all rights derived under this lease by the mineral lessee, its agents, successors or assigns, shall not interfere with nor hinder the reasonable surface use by the Department of Natural Resources, its Offices or Commissions, as herein above reserved.

Applicant: CINCO LAND & EXPLORATION, INC.

Bidder	Cash Payment	Price/Acre	Rental	Oil	Gas	Other



**Legend**

- 11030009
- Wildlife
- Active Leases

VERMILION PARISH

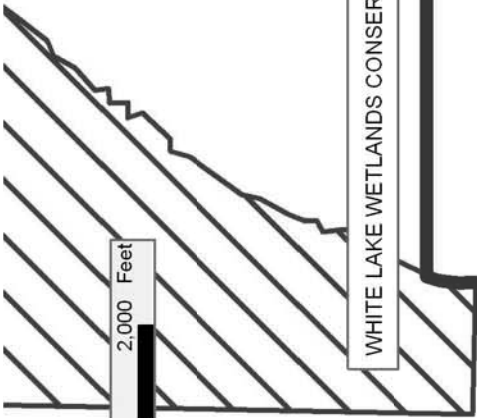
WHITE LAKE

SL 540

P.O.B.

WHITE LAKE WETLANDS CONSERVATION AREA

CAMERON PARISH



**TRACT 41957 - Vermilion Parish, Louisiana**

A portion of the entirety of the beds and bottoms embraced within the meander of the shoreline as same existed in 1942, located in any parts of Township 14 South, Ranges 1, 2 and 3 West and 1 East, and Township 15 South, Ranges 1, 2 and 3 West and 1 East, the entirety of said described area being deemed to comprise 50,000 acres, whether actually more or less, not presently under mineral lease from the State on March 9, 2011, and not formerly adjudicated in fee ownership to any party other than the State of Louisiana; which property is subject to the provisions of Special Act No. 92 of the 1942 Regular Session of the Louisiana Legislature requiring the successful bidder, within sixty (60) days of obtaining a mineral lease from the State of Louisiana, to obtain additional leases on the same property from LLOG Exploration Company, L.L.C. (successor in title to Energy Development Corp.) and Avrico, Inc. [both successors in title to Acadian Vermilion Rice Irrigation Company, Inc.] containing terms not substantially different from and further containing a bonus and royalty not less than one-half (1/2) of those contained in the lease taken from the State of Louisiana, being more specifically described as follows: Beginning at a point having Coordinates of X = 1,643,665.09 and Y = 399,749.44; thence West approximately 8,162 feet to a point of intersection with the 1942 Shoreline of White Lake having a Coordinate of Y = 399,749.44; thence Northeasterly along the meanders of said 1942 Shoreline of White Lake to a point of intersection with a North-South line having a Coordinate of X = 1,643,665.09; thence South approximately 4,567 feet along said line to the point of beginning, containing approximately **427 acres**, all as more particularly outlined on a plat on file in the Office of Mineral Resources, Department of Natural Resources. All bearings, distances and coordinates are based on Louisiana Coordinate System of 1927, (South Zone).

NOTE: The maximum primary term for any lease of this tract is three (3) years and further, the aggregate total royalty in leases from the State of Louisiana, LLOG Exploration Company, L.L.C. and Avrico, Inc. on this tract shall not equal less than twenty-five percent (25%). All leases, including the State lease shall contain a paragraph providing that, at the end of the primary term of the lease, Lessee shall release in favor of Lessor all of Lessee's right, title and interest in such lease as to all depths one hundred feet (100') below the deepest formation producing, or deepest formation, behind pipe, capable of producing, at that time.

NOTE: The above description of the Tract nominated for lease has been provided and corrected, where required, exclusively by the nomination party. Any mineral lease selected from this Tract and awarded by the Louisiana State Mineral and Energy Board shall be without warranty of any kind, either express, implied, or statutory, including, but not limited to, the implied warranties of merchantability and fitness for a particular purpose. Should the mineral lease awarded by the Louisiana State Mineral and Energy Board be subsequently modified, cancelled or abrogated due to the existence of conflicting leases, operating agreements, private claims

or other future obligations or conditions which may affect all or any portion of the leased Tract, it shall not relieve the Lessee of the obligation to pay any bonus due thereon to the Louisiana State Mineral and Energy Board, nor shall the Louisiana State Mineral and Energy Board be obligated to refund any consideration paid by the Lessor prior to such modification, cancellation, or abrogation, including, but not limited to, bonuses, rentals and royalties.

NOTE: The State of Louisiana does hereby reserve, and this lease shall be subject to, the imprescriptible right of surface use in the nature of a servitude in favor of the Department of Natural Resources, including its Offices and Commissions, for the sole purpose of implementing, constructing, servicing and maintaining approved coastal zone management and/or restoration projects. Utilization of any and all rights derived under this lease by the mineral lessee, its agents, successors or assigns, shall not interfere with nor hinder the reasonable surface use by the Department of Natural Resources, its Offices or Commissions, as herein above reserved.

Applicant: CINCO LAND & EXPLORATION, INC.

Bidder	Cash Payment	Price/Acre	Rental	Oil	Gas	Other

Legend  
11030004  
Wildlife

VERMILION PARISH

T14S - R1W

WHITE LAKE WETLANDS CONSERVATION AREA

P.O.B.

WHITE LAKE



**TRACT 41958 - Vermilion Parish, Louisiana**

A portion of the entirety of the beds and bottoms embraced within the meander of the shoreline as same existed in 1942, located in any parts of Township 14 South, Ranges 1, 2 and 3 West and 1 East, and Township 15 South, Ranges 1, 2 and 3 West and 1 East, the entirety of said described area being deemed to comprise 50,000 acres, whether actually more or less, not presently under mineral lease from the State on March 9, 2011, and not formerly adjudicated in fee ownership to any party other than the State of Louisiana; which property is subject to the provisions of Special Act No. 92 of the 1942 Regular Session of the Louisiana Legislature requiring the successful bidder, within sixty (60) days of obtaining a mineral lease from the State of Louisiana, to obtain additional leases on the same property from LLOG Exploration Company, L.L.C. (successor in title to Energy Development Corp.) and Avrigo, Inc. [both successors in title to Acadian Vermilion Rice Irrigation Company, Inc.] containing terms not substantially different from and further containing a bonus and royalty not less than one-half (1/2) of those contained in the lease taken from the State of Louisiana, being more specifically described as follows: Beginning at a point having Coordinates of X = 1,643,665.09 and Y = 399,749.44; thence East 10,435.00 feet to a point having Coordinates of X = 1,654,100.09 and Y = 399,749.44; thence South 10,435.00 feet to a point having Coordinates of X = 1,654,100.09 and Y = 389,314.44; thence West 10,435.00 feet to a point having Coordinates of X = 1,643,665.09 and Y = 389,314.44; thence North 10,435.00 feet to the point of beginning, containing approximately **2,499.75 acres**, all as more particularly outlined on a plat on file in the Office of Mineral Resources, Department of Natural Resources. All bearings, distances and coordinates are based on Louisiana Coordinate System of 1927, (South Zone).

NOTE: The maximum primary term for any lease of this tract is three (3) years and further, the aggregate total royalty in leases from the State of Louisiana, LLOG Exploration Company, L.L.C. and Avrigo, Inc. on this tract shall not equal less than twenty-five percent (25%). All leases, including the State lease shall contain a paragraph providing that, at the end of the primary term of the lease, Lessee shall release in favor of Lessor all of Lessee's right, title and interest in such lease as to all depths one hundred feet (100') below the deepest formation producing, or deepest formation, behind pipe, capable of producing, at that time.

NOTE: The above description of the Tract nominated for lease has been provided and corrected, where required, exclusively by the nomination party. Any mineral lease selected from this Tract and awarded by the Louisiana State Mineral and Energy Board shall be without warranty of any kind, either express, implied, or statutory, including, but not limited to, the implied warranties of merchantability and fitness for a particular purpose. Should the mineral lease awarded by the Louisiana State Mineral and Energy Board be subsequently modified, cancelled or abrogated due to the existence of conflicting leases, operating agreements, private claims or other future obligations or conditions which may affect all or any

portion of the leased Tract, it shall not relieve the Lessee of the obligation to pay any bonus due thereon to the Louisiana State Mineral and Energy Board, nor shall the Louisiana State Mineral and Energy Board be obligated to refund any consideration paid by the Lessor prior to such modification, cancellation, or abrogation, including, but not limited to, bonuses, rentals and royalties.


NOTE: The State of Louisiana does hereby reserve, and this lease shall be subject to, the imprescriptible right of surface use in the nature of a servitude in favor of the Department of Natural Resources, including its Offices and Commissions, for the sole purpose of implementing, constructing, servicing and maintaining approved coastal zone management and/or restoration projects. Utilization of any and all rights derived under this lease by the mineral lessee, its agents, successors or assigns, shall not interfere with nor hinder the reasonable surface use by the Department of Natural Resources, its Offices or Commissions, as herein above reserved.

Applicant: CINCO LAND & EXPLORATION, INC.

Bidder	Cash Payment	Price/Acre	Rental	Oil	Gas	Other

VERMILION PARISH

WHITE LAKE



P.O.B.



**TRACT 41959 - Cameron and Vermilion Parishes, Louisiana**

A portion of the bed and bottom of White Lake created by shoreline erosion since November of 1942, and therefore not in existence at the time Special Act No. 92 of the 1942 Regular Session of the Louisiana Legislature was enacted, claimed as one hundred percent (100%) owned by the State of Louisiana, not presently under mineral lease by the State of Louisiana on March 9, 2011 and being more particularly described as follows: Beginning at a point having Coordinates of X = 1,591,000.00 and Y = 400,300.00; thence East approximately 3,319 feet to a point of intersection with the 1942 Shoreline of White Lake having a Coordinate of Y = 400,300.00; thence Southerly and Southeasterly along the meanders of said 1942 Shoreline of White Lake to a point of intersection with an East West line having a Coordinate of Y = 386,775.71; thence West approximately 7,956 feet to a point having Coordinates of X = 1,591,000.00 and Y = 386,775.71; thence North 13,524.29 feet to the point of beginning, containing approximately **262 acres**, all as more particularly outlined on a plat on file in the Office of Mineral Resources, Department of Natural Resources. All bearings, distances and coordinates are based on Louisiana Coordinate System of 1927, (South Zone).

NOTE: Any lease on this Tract shall contain the following language, to wit: "Should a title dispute arise regarding this leased acreage and litigation ensue, lessee herein agrees to pay the State as billed by the State, any and all legal costs incurred by the State of Louisiana in defending its title to said leased acreage up to a maximum aggregate amount of one hundred fifty thousand and no/100 dollars (\$150,000.00) for all leases in the same area by the same lessee."

NOTE: The above description of the Tract nominated for lease has been provided and corrected, where required, exclusively by the nomination party. Any mineral lease selected from this Tract and awarded by the Louisiana State Mineral and Energy Board shall be without warranty of any kind, either express, implied, or statutory, including, but not limited to, the implied warranties of merchantability and fitness for a particular purpose. Should the mineral lease awarded by the Louisiana State Mineral and Energy Board be subsequently modified, cancelled or abrogated due to the existence of conflicting leases, operating agreements, private claims or other future obligations or conditions which may affect all or any portion of the leased Tract, it shall not relieve the Lessee of the obligation to pay any bonus due thereon to the Louisiana State Mineral and Energy Board, nor shall the Louisiana State Mineral and Energy Board be obligated to refund any consideration paid by the Lessor prior to such modification, cancellation, or abrogation, including, but not limited to, bonuses, rentals and royalties.

NOTE: The State of Louisiana does hereby reserve, and this lease shall be subject to, the imprescriptible right of surface use in the nature of a servitude in favor of the Department of Natural Resources, including its Offices and Commissions, for the sole purpose of implementing,



constructing, servicing and maintaining approved coastal zone management and/or restoration projects. Utilization of any and all rights derived under this lease by the mineral lessee, its agents, successors or assigns, shall not interfere with nor hinder the reasonable surface use by the Department of Natural Resources, its Offices or Commissions, as herein above reserved.

Applicant: CINCO LAND & EXPLORATION, INC.

Bidder	Cash Payment	Price/Acre	Rental	Oil	Gas	Other

Legend

11030025

Counties

IMAGERY.DOQQ\_2008\_1M\_CIR

VERMILION PARISH

WHITE LAKE

P.O.B.

CAMERON PARISH

T15S - R3W

0 3,000 Feet

**TRACT 41960 - Vermilion Parish, Louisiana**

A portion of the entirety of the beds and bottoms embraced within the meander of the shoreline as same existed in 1942, located in any parts of Township 14 South, Ranges 1, 2 and 3 West and 1 East, and Township 15 South, Ranges 1, 2 and 3 West and 1 East, the entirety of said described area being deemed to comprise 50,000 acres, whether actually more or less, not presently under mineral lease from the State on March 9, 2011, and not formerly adjudicated in fee ownership to any party other than the State of Louisiana; which property is subject to the provisions of Special Act No. 92 of the 1942 Regular Session of the Louisiana Legislature requiring the successful bidder, within sixty (60) days of obtaining a mineral lease from the State of Louisiana, to obtain additional leases on the same property from LLOG Exploration Company, L.L.C. (successor in title to Energy Development Corp.) and Avrigo, Inc. [both successors in title to Acadian Vermilion Rice Irrigation Company, Inc.] containing terms not substantially different from and further containing a bonus and royalty not less than one-half (1/2) of those contained in the lease taken from the State of Louisiana, being more specifically described as follows: Beginning at a point having Coordinates of X = 1,630,126.31 and Y = 396,377.35; thence North approximately 2,631 feet to a point of intersection with the 1942 Shoreline of White Lake having a Coordinate of X = 1,630,126.31; thence Easterly along the meanders of said 1942 Shoreline of White Lake to a point of intersection with a North-South line having a Coordinate of X = 1,633,230.09; thence South approximately 11,353 feet along said line to a point on the Northeastern boundary of State Lease No. 18090, as amended, having Coordinates of X = 1,633,230.09 and Y = 387,888.86; thence along the boundary of said State Lease No. 18090 the following courses: North 43 degrees 27 minutes 08 seconds West 4,630.00 feet to its Northeast corner having Coordinates of X = 1,630,045.81 and Y = 391,250.00 and West 4,138.67 feet to its Northwest corner having Coordinates of X = 1,625,907.14 and Y = 391,250.00; thence West 7,780.83 feet to a point having Coordinates of X = 1,618,126.31 and Y = 391,250.00; thence North 5,127.35 feet to a point having Coordinates of X = 1,618,126.31 and Y = 396,377.35; thence East 12,000.00 feet to the point of beginning, containing approximately **2,094 acres**, all as more particularly outlined on a plat on file in the Office of Mineral Resources, Department of Natural Resources. All bearings, distances and coordinates are based on Louisiana Coordinate System of 1927, (South Zone).

NOTE: The maximum primary term for any lease of this tract is three (3) years and further, the aggregate total royalty in leases from the State of Louisiana, LLOG Exploration Company, L.L.C. and Avrigo, Inc. on this tract shall not equal less than twenty-five percent (25%). All leases, including the State lease shall contain a paragraph providing that, at the end of the primary term of the lease, Lessee shall release in favor of Lessor all of Lessee's right, title and interest in such lease as to all depths one hundred feet (100') below the deepest formation producing, or deepest formation, behind pipe, capable of producing, at that time.

NOTE: The above description of the Tract nominated for lease has been provided and corrected, where required, exclusively by the nomination party. Any mineral lease selected from this Tract and awarded by the Louisiana State Mineral and Energy Board shall be without warranty of any kind, either express, implied, or statutory, including, but not limited to, the implied warranties of merchantability and fitness for a particular purpose. Should the mineral lease awarded by the Louisiana State Mineral and Energy Board be subsequently modified, cancelled or abrogated due to the existence of conflicting leases, operating agreements, private claims or other future obligations or conditions which may affect all or any portion of the leased Tract, it shall not relieve the Lessee of the obligation to pay any bonus due thereon to the Louisiana State Mineral and Energy Board, nor shall the Louisiana State Mineral and Energy Board be obligated to refund any consideration paid by the Lessor prior to such modification, cancellation, or abrogation, including, but not limited to, bonuses, rentals and royalties.

NOTE: The State of Louisiana does hereby reserve, and this lease shall be subject to, the imprescriptible right of surface use in the nature of a servitude in favor of the Department of Natural Resources, including its Offices and Commissions, for the sole purpose of implementing, constructing, servicing and maintaining approved coastal zone management and/or restoration projects. Utilization of any and all rights derived under this lease by the mineral lessee, its agents, successors or assigns, shall not interfere with nor hinder the reasonable surface use by the Department of Natural Resources, its Offices or Commissions, as herein above reserved.

Applicant: CINCO LAND & EXPLORATION, INC.

Bidder	Cash Payment	Price/Acre	Rental	Oil	Gas	Other

**Legend**

- 11030013
- Wildlife
- Active Leases

VERMILION PARISH

WHITE LAKE

WHITE LAKE WETLANDS CONSERVATION AREA

P.O.B.

SL 18090



**TRACT 41961 - Vermilion Parish, Louisiana**

A portion of the entirety of the beds and bottoms embraced within the meander of the shoreline as same existed in 1942, located in any parts of Township 14 South, Ranges 1, 2 and 3 West and 1 East, and Township 15 South, Ranges 1, 2 and 3 West and 1 East, the entirety of said described area being deemed to comprise 50,000 acres, whether actually more or less, not presently under mineral lease from the State on March 9, 2011, and not formerly adjudicated in fee ownership to any party other than the State of Louisiana; which property is subject to the provisions of Special Act No. 92 of the 1942 Regular Session of the Louisiana Legislature requiring the successful bidder, within sixty (60) days of obtaining a mineral lease from the State of Louisiana, to obtain additional leases on the same property from LLOG Exploration Company, L.L.C. (successor in title to Energy Development Corp.) and Avrico, Inc. [both successors in title to Acadian Vermilion Rice Irrigation Company, Inc.] containing terms not substantially different from and further containing a bonus and royalty not less than one-half (1/2) of those contained in the lease taken from the State of Louisiana, being more specifically described as follows: Beginning at a point having Coordinates of X = 1,643,665.09 and Y = 399,749.44; thence South 10,435.00 feet to a point having Coordinates of X = 1,643,665.09 and Y = 389,314.44; thence West 10,435.00 feet to a point having Coordinates of X = 1,633,230.09 and Y = 389,314.44; thence North approximately 9,927 feet to a point of intersection with the 1942 Shoreline of White Lake having a Coordinate of X = 1,633,230.09; thence Easterly along the meanders of said 1942 Shoreline of White Lake to a point of intersection with an East-West line having a Coordinate of Y = 399,749.44; thence East approximately 8,162 feet along said line to the point of beginning, containing approximately **2,480 acres**, all as more particularly outlined on a plat on file in the Office of Mineral Resources, Department of Natural Resources. All bearings, distances and coordinates are based on Louisiana Coordinate System of 1927, (South Zone).

NOTE: The maximum primary term for any lease of this tract is three (3) years and further, the aggregate total royalty in leases from the State of Louisiana, LLOG Exploration Company, L.L.C. and Avrico, Inc. on this tract shall not equal less than twenty-five percent (25%). All leases, including the State lease shall contain a paragraph providing that, at the end of the primary term of the lease, Lessee shall release in favor of Lessor all of Lessee's right, title and interest in such lease as to all depths one hundred feet (100') below the deepest formation producing, or deepest formation, behind pipe, capable of producing, at that time.

NOTE: The above description of the Tract nominated for lease has been provided and corrected, where required, exclusively by the nomination party. Any mineral lease selected from this Tract and awarded by the Louisiana State Mineral and Energy Board shall be without warranty of any kind, either express, implied, or statutory, including, but not limited to, the implied warranties of merchantability and fitness for a particular

purpose. Should the mineral lease awarded by the Louisiana State Mineral and Energy Board be subsequently modified, cancelled or abrogated due to the existence of conflicting leases, operating agreements, private claims or other future obligations or conditions which may affect all or any portion of the leased Tract, it shall not relieve the Lessee of the obligation to pay any bonus due thereon to the Louisiana State Mineral and Energy Board, nor shall the Louisiana State Mineral and Energy Board be obligated to refund any consideration paid by the Lessor prior to such modification, cancellation, or abrogation, including, but not limited to, bonuses, rentals and royalties.

NOTE: The State of Louisiana does hereby reserve, and this lease shall be subject to, the imprescriptible right of surface use in the nature of a servitude in favor of the Department of Natural Resources, including its Offices and Commissions, for the sole purpose of implementing, constructing, servicing and maintaining approved coastal zone management and/or restoration projects. Utilization of any and all rights derived under this lease by the mineral lessee, its agents, successors or assigns, shall not interfere with nor hinder the reasonable surface use by the Department of Natural Resources, its Offices or Commissions, as herein above reserved.

Applicant: CINCO LAND & EXPLORATION, INC.

Bidder	Cash Payment	Price/Acre	Rental	Oil	Gas	Other

VERMILION PARISH

P.O.B.

WHITE LAKE WETLANDS CONSERVATION AREA

WHITE LAKE





**TRACT 41962 - Vermilion Parish, Louisiana**

A portion of the entirety of the beds and bottoms embraced within the meander of the shoreline as same existed in 1942, located in any parts of Township 14 South, Ranges 1, 2 and 3 West and 1 East, and Township 15 South, Ranges 1, 2 and 3 West and 1 East, the entirety of said described area being deemed to comprise 50,000 acres, whether actually more or less, not presently under mineral lease from the State on March 9, 2011, and not formerly adjudicated in fee ownership to any party other than the State of Louisiana; which property is subject to the provisions of Special Act No. 92 of the 1942 Regular Session of the Louisiana Legislature requiring the successful bidder, within sixty (60) days of obtaining a mineral lease from the State of Louisiana, to obtain additional leases on the same property from LLOG Exploration Company, L.L.C. (successor in title to Energy Development Corp.) and Avrico, Inc. [both successors in title to Acadian Vermilion Rice Irrigation Company, Inc.] containing terms not substantially different from and further containing a bonus and royalty not less than one-half (1/2) of those contained in the lease taken from the State of Louisiana, being more specifically described as follows: Beginning at a point having Coordinates of X = 1,602,460.00 and Y = 397,274.50; thence South 10,498.79 feet to a point having Coordinates of X = 1,602,460.00 and Y = 386,775.71; thence West approximately 3,504 feet to a point of intersection with the 1942 Shoreline of White Lake having a Coordinate of Y = 386,775.71; thence Northerly along the meanders of said 1942 Shoreline of White Lake to a point of intersection with an East-West line having a Coordinate of Y = 397,274.50; thence East approximately 7,908 feet along said line to the point of beginning, containing approximately **1,377 acres**, all as more particularly outlined on a plat on file in the Office of Mineral Resources, Department of Natural Resources. All bearings, distances and coordinates are based on Louisiana Coordinate System of 1927, (South Zone).

NOTE: The maximum primary term for any lease of this tract is three (3) years and further, the aggregate total royalty in leases from the State of Louisiana, LLOG Exploration Company, L.L.C. and Avrico, Inc. on this tract shall not equal less than twenty-five percent (25%). All leases, including the State lease shall contain a paragraph providing that, at the end of the primary term of the lease, Lessee shall release in favor of Lessor all of Lessee's right, title and interest in such lease as to all depths one hundred feet (100') below the deepest formation producing, or deepest formation, behind pipe, capable of producing, at that time.

NOTE: The above description of the Tract nominated for lease has been provided and corrected, where required, exclusively by the nomination party. Any mineral lease selected from this Tract and awarded by the Louisiana State Mineral and Energy Board shall be without warranty of any kind, either express, implied, or statutory, including, but not limited to, the implied warranties of merchantability and fitness for a particular purpose. Should the mineral lease awarded by the Louisiana State Mineral and Energy Board be subsequently modified, cancelled or abrogated due to

the existence of conflicting leases, operating agreements, private claims or other future obligations or conditions which may affect all or any portion of the leased Tract, it shall not relieve the Lessee of the obligation to pay any bonus due thereon to the Louisiana State Mineral and Energy Board, nor shall the Louisiana State Mineral and Energy Board be obligated to refund any consideration paid by the Lessor prior to such modification, cancellation, or abrogation, including, but not limited to, bonuses, rentals and royalties.

NOTE: The State of Louisiana does hereby reserve, and this lease shall be subject to, the imprescriptible right of surface use in the nature of a servitude in favor of the Department of Natural Resources, including its Offices and Commissions, for the sole purpose of implementing, constructing, servicing and maintaining approved coastal zone management and/or restoration projects. Utilization of any and all rights derived under this lease by the mineral lessee, its agents, successors or assigns, shall not interfere with nor hinder the reasonable surface use by the Department of Natural Resources, its Offices or Commissions, as herein above reserved.

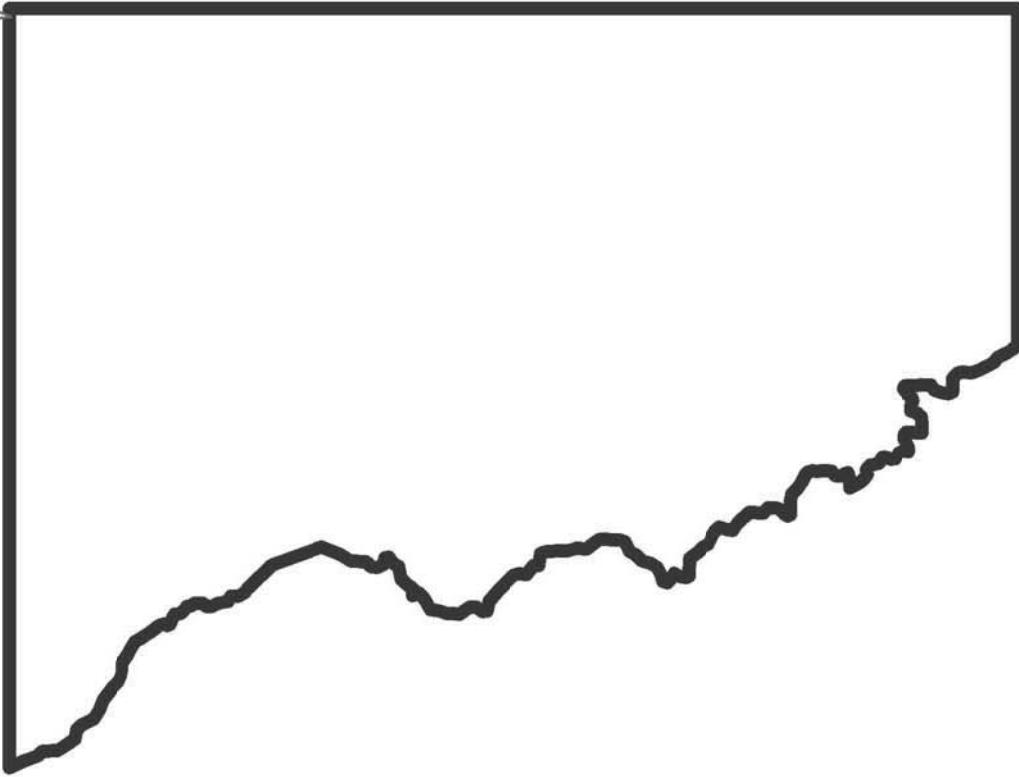
Applicant: CINCO LAND & EXPLORATION, INC.

Bidder	Cash Payment	Price/Acre	Rental	Oil	Gas	Other

WHITE LAKE

P.O.B.

VERMILION PARISH



**TRACT 41963 - Vermilion Parish, Louisiana**

A portion of the entirety of the beds and bottoms embraced within the meander of the shoreline as same existed in 1942, located in any parts of Township 14 South, Ranges 1, 2 and 3 West and 1 East, and Township 15 South, Ranges 1, 2 and 3 West and 1 East, the entirety of said described area being deemed to comprise 50,000 acres, whether actually more or less, not presently under mineral lease from the State on March 9, 2011, and not formerly adjudicated in fee ownership to any party other than the State of Louisiana; which property is subject to the provisions of Special Act No. 92 of the 1942 Regular Session of the Louisiana Legislature requiring the successful bidder, within sixty (60) days of obtaining a mineral lease from the State of Louisiana, to obtain additional leases on the same property from LLOG Exploration Company, L.L.C. (successor in title to Energy Development Corp.) and Avrico, Inc. [both successors in title to Acadian Vermilion Rice Irrigation Company, Inc.] containing terms not substantially different from and further containing a bonus and royalty not less than one-half (1/2) of those contained in the lease taken from the State of Louisiana, being more specifically described as follows: Beginning at the Southeast corner of State Lease No. 540, as amended, having Coordinates of X = 1,615,692.40 and Y = 397,164.20; thence South 2,150.21 feet to a point having Coordinates of X = 1,615,692.40 and Y = 395,013.99; thence West 4,232.40 feet to a point having Coordinates of X = 1,611,460.00 and Y = 395,013.99; thence South 8,238.28 feet to a point having Coordinates of X = 1,611,460.00 and Y = 386,775.71; thence West 9,000.00 feet to a point having Coordinates of X = 1,602,460.00 and Y = 386,775.71; thence North 10,498.79 feet to a point having Coordinates of X = 1,602,460.00 and Y = 397,274.50; thence East 3,253.00 feet to the Southernmost Southwest corner of said State Lease No. 540 having Coordinates of X = 1,605,713.00 and Y = 397,274.50; thence South 89 degrees 22 minutes 00 seconds East 9,980.01 feet along the South boundary of said State Lease No. 540 to the point of beginning, containing approximately **2,376.17 acres**, all as more particularly outlined on a plat on file in the Office of Mineral Resources, Department of Natural Resources. All bearings, distances and coordinates are based on Louisiana Coordinate System of 1927, (South Zone).

NOTE: The maximum primary term for any lease of this tract is three (3) years and further, the aggregate total royalty in leases from the State of Louisiana, LLOG Exploration Company, L.L.C. and Avrico, Inc. on this tract shall not equal less than twenty-five percent (25%). All leases, including the State lease shall contain a paragraph providing that, at the end of the primary term of the lease, Lessee shall release in favor of Lessor all of Lessee's right, title and interest in such lease as to all depths one hundred feet (100') below the deepest formation producing, or deepest formation, behind pipe, capable of producing, at that time.

NOTE: The above description of the Tract nominated for lease has been provided and corrected, where required, exclusively by the nomination party. Any mineral lease selected from this Tract and awarded by the

Louisiana State Mineral and Energy Board shall be without warranty of any kind, either express, implied, or statutory, including, but not limited to, the implied warranties of merchantability and fitness for a particular purpose. Should the mineral lease awarded by the Louisiana State Mineral and Energy Board be subsequently modified, cancelled or abrogated due to the existence of conflicting leases, operating agreements, private claims or other future obligations or conditions which may affect all or any portion of the leased Tract, it shall not relieve the Lessee of the obligation to pay any bonus due thereon to the Louisiana State Mineral and Energy Board, nor shall the Louisiana State Mineral and Energy Board be obligated to refund any consideration paid by the Lessor prior to such modification, cancellation, or abrogation, including, but not limited to, bonuses, rentals and royalties.

NOTE: The State of Louisiana does hereby reserve, and this lease shall be subject to, the imprescriptible right of surface use in the nature of a servitude in favor of the Department of Natural Resources, including its Offices and Commissions, for the sole purpose of implementing, constructing, servicing and maintaining approved coastal zone management and/or restoration projects. Utilization of any and all rights derived under this lease by the mineral lessee, its agents, successors or assigns, shall not interfere with nor hinder the reasonable surface use by the Department of Natural Resources, its Offices or Commissions, as herein above reserved.

Applicant: CINCO LAND & EXPLORATION, INC.

Bidder	Cash Payment	Price/Acre	Rental	Oil	Gas	Other

**Legend**  
11030014  
Active\_Leases

