

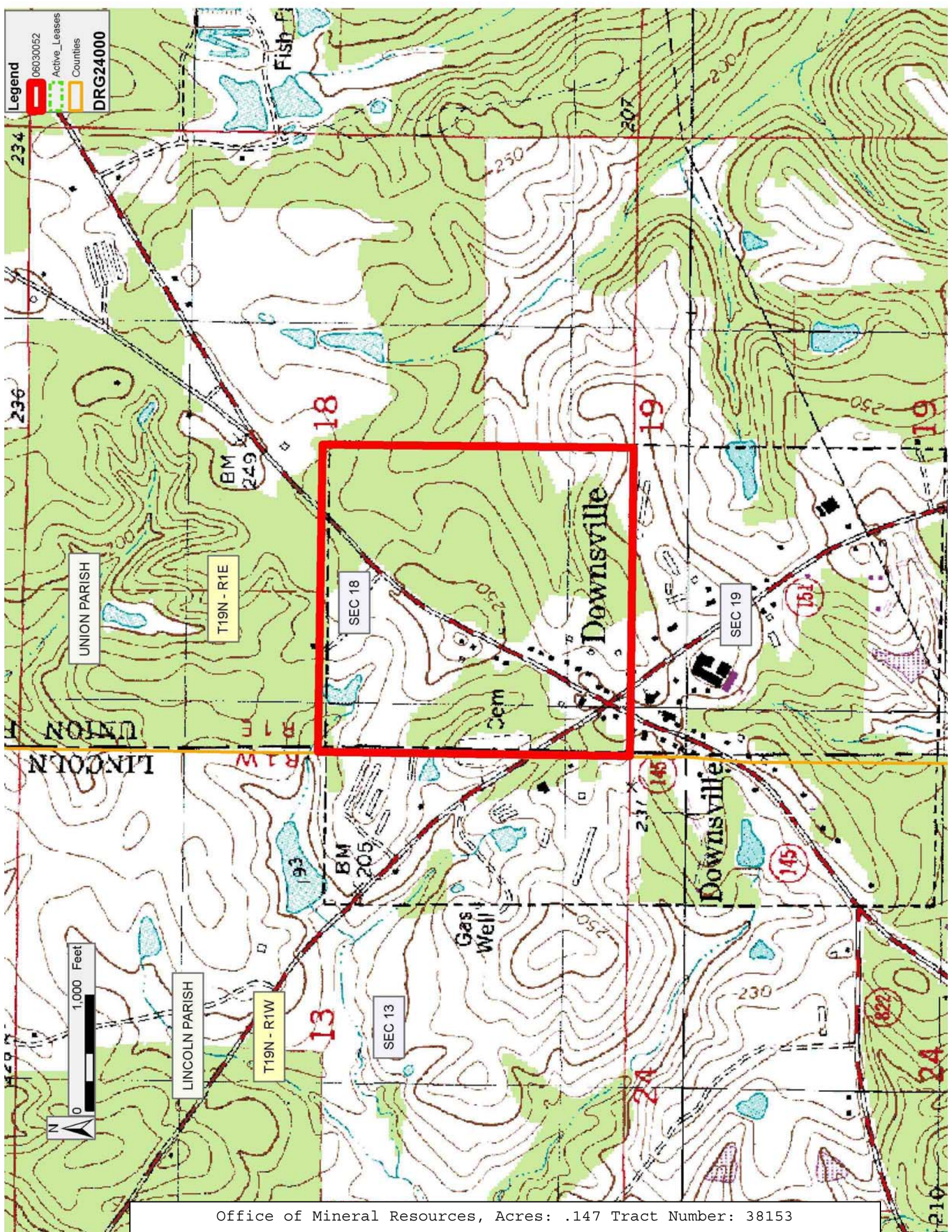
TRACT 38153 - Lincoln and Union Parishes, Louisiana

A certain Tract of land, excluding the beds and bottoms of all navigable waters, belonging to and not presently under mineral lease from Village Of Downsville on March 8, 2006, being more fully described as follows: **0.147 acres**, more or less, located in the Southwest Quarter of Section 18, Township 19 North, Range 01 East, and more particularly described as follows: A certain tract of land being a portion of that certain lot conveyed to James Aswell and described in Conveyance Book 329, Page 380 and recorded Conveyance Records of Union Parish, Louisiana, said tract of land is situated in the Southwest Quarter of the Southwest Quarter of Section 18, Township 19 North, Range 01 East, Village of Downsville, Union Parish, Louisiana and being more particularly described as follows, to-wit: Commencing at a 1 inch iron pipe found marking the Southwest corner of said Section 18 and the point of beginning; thence North 55 degrees 35 minutes 27 seconds East (Call-North 55 degrees 03 minutes East) along the Northwesterly line of said Aswell Lot 150.00 feet to a 5/8 inch rebar set; thence South 17 degrees 03 minutes 53 seconds East 89.44 feet to a 5/8 inch rebar set on the South line of said lot and said line being the South line of said Section 18; thence North 89 degrees 43 minutes 12 seconds West along said line 150.00 feet to the point of beginning; containing 0.147 of an acre, more or less, and being the same land described in that certain Deed dated December 28, 1994, from Joel Kent Antley and Patsy Ruth Glass Antley, husband and wife to Village of Downsville, and recorded in Conveyance Book 944, Page 298, of the Conveyance Records of Union Parish, Louisiana, all as more particularly outlined on a plat on file in the Office of Mineral Resources, Department of Natural Resources. The description is based on information provided by the State Agency regarding location and ownership of surface and mineral rights. All bearings, distances and coordinates, if applicable, are based on Louisiana Coordinate System of 1927, (North or South Zone).

NOTE: The above description of the Tract nominated for lease has been provided and corrected, where required, exclusively by the nomination party. Any mineral lease selected from this Tract and awarded by the Louisiana State Mineral Board shall be without warranty of any kind, either express, implied, or statutory, including, but not limited to, the implied warranties of merchantability and fitness for a particular purpose. Should the mineral lease awarded by the Louisiana State Mineral Board be subsequently modified, cancelled or abrogated due to the existence of conflicting leases, operating agreements, private claims or other future obligations or conditions which may affect all or any portion of the leased Tract, it shall not relieve the Lessee of the obligation to pay any bonus due thereon to the Louisiana State Mineral Board, nor shall the Louisiana State Mineral Board be obligated to refund any consideration paid by the Lessor prior to such modification, cancellation, or abrogation, including, but not limited to, bonuses, rentals and royalties.

Bidder	Cash Payment	Price/Acre	Rental	Oil	Gas	Other
--------	--------------	------------	--------	-----	-----	-------

Applicant: SAMSON CONTOUR ENERGY E&P, LLC to Agency and by Resolution from the Village Of Downsville authorizing the Mineral Board to act in its behalf



Office of Mineral Resources, Acres: .147 Tract Number: 38153

TRACT 38154 - Lincoln and Union Parishes, Louisiana

A certain Tract of land, excluding the beds and bottoms of all navigable waters, belonging to and not presently under mineral lease from Village Of Downsville on March 8, 2006, being more fully described as follows: **0.067 acres**, more or less, situated in the Northwest Quarter of Section 19, Township 19 North, Range 1 East, Union Parish, Louisiana, more particularly described as follows: That certain lot situated in the Town of Downsville, Louisiana, purchased by J. C. Hammons from W. A. Calloway, et al, and from R. D. Roach in the year 1922, in two deeds, the first recorded in Conveyance Book 44 at page 245; and the second recorded in Conveyance Book 46, at page 34, of the Records of Union Parish, Louisiana, and described as follows; A certain parcel of ground in Downsville, Louisiana, 29 feet by 100 feet, bounded on West by Cox Ferry Road 29 feet, on South by Kern Lot 100 feet, on East by Reynolds Lot 29 feet, and on North by lot formerly owned by W. B. Anderson 100 feet, containing fractional acre, more or less, together with all the improvements situated thereon and thereto belonging, and being the same land described in that certain Cash Sale of Land dated May 7, 2004, from First United Bank to Village of Downsville and recorded in Conveyance Book 1137, Page 598, of the Conveyance Records of Union Parish, Louisiana, all as more particularly outlined on a plat on file in the Office of Mineral Resources, Department of Natural Resources. The description is based on information provided by the State Agency regarding location and ownership of surface and mineral rights. All bearings, distances and coordinates, if applicable, are based on Louisiana Coordinate System of 1927, (North or South Zone).

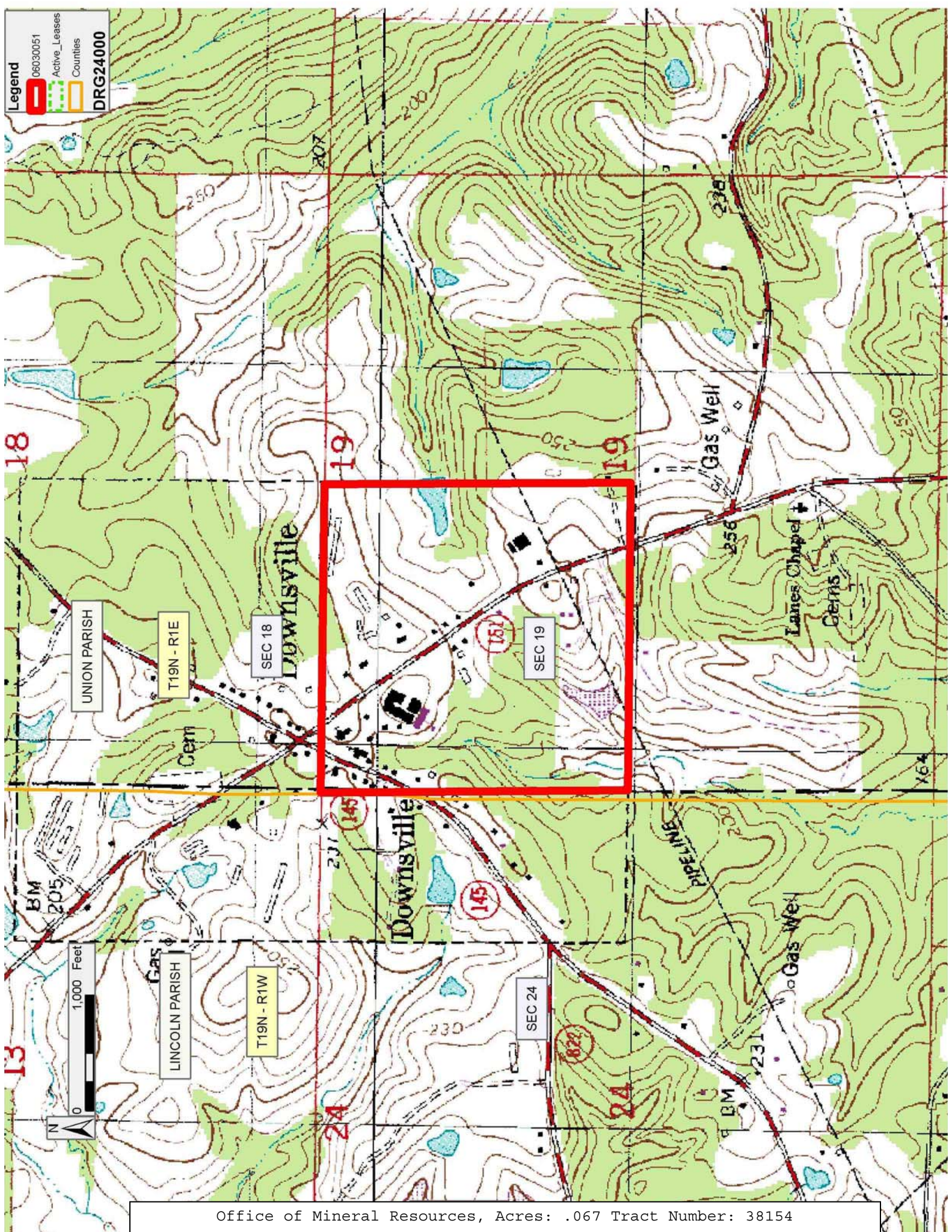
NOTE: The above description of the Tract nominated for lease has been provided and corrected, where required, exclusively by the nomination party. Any mineral lease selected from this Tract and awarded by the Louisiana State Mineral Board shall be without warranty of any kind, either express, implied, or statutory, including, but not limited to, the implied warranties of merchantability and fitness for a particular purpose. Should the mineral lease awarded by the Louisiana State Mineral Board be subsequently modified, cancelled or abrogated due to the existence of conflicting leases, operating agreements, private claims or other future obligations or conditions which may affect all or any portion of the leased Tract, it shall not relieve the Lessee of the obligation to pay any bonus due thereon to the Louisiana State Mineral Board, nor shall the Louisiana State Mineral Board be obligated to refund any consideration paid by the Lessor prior to such modification, cancellation, or abrogation, including, but not limited to, bonuses, rentals and royalties.

Applicant: SAMSON CONTOUR ENERGY E&P, LLC to Agency and by Resolution from the Village Of Downsville authorizing the Mineral Board to act in its behalf

Bidder	Cash Payment	Price/Acre	Rental	Oil	Gas	Other

Legend

- 06030051
- Active_Leases
- Counties
- DRG24000



TRACT 38155 - Lincoln and Union Parishes, Louisiana

A certain Tract of land, excluding the beds and bottoms of all navigable waters, belonging to and not presently under mineral lease from Union Parish School Board on March 8, 2006, being more fully described as follows: **12.67 acres**, more or less, situated in the Northwest Quarter (NW¼) of Section 19, Township 19 North, Range 01 East, Union Parish, Louisiana and being more particularly described in three tracts as follows: **TRACT 1:** (2 acres), more or less, being the same land described in that certain Deed of Land dated August 11, 1900, from L Hodges, A. W. Pipes, B. W. Pardue, Jr., S. Henry, J. B. Staples and B. T. Farmer The Trustees of the Downsville Circuit of the Methodist Episcopal Church South to J. G. Trimble, President, School Board of Union Parish and recorded in Conveyance Book 7, Page 491, of the Conveyance Records of Union Parish, Louisiana, being more particularly described in said Deed of Land as follows: Commencing at the Northeast corner of the Masonic Lodge and running in a Northeasterly direction to the Trenton Road, passing a large Black Gum tree just before reaching said road, thence along said road to the land now owned by J. Lee Hester, thence along said land to the said Masonic Lodge and to the place of beginning. It being the intention to convey all the land owned by said Vendors South of the Northeasterly line.

TRACT 2: (6.6 acres), more or less, being the same land described in that certain Deed of Land dated June 4, 1924, from J. B. Hester, husband of Mrs. Myrtle Hester, nee Davis, to Dr. J. G. Taylor, President of the Union Parish School Board, and recorded in Conveyance Book 55, Page 232 of the Conveyance Records of Union Parish, Louisiana, being more particularly in said Deed of Land as follows: Commencing at a point East 396 feet North 11 degrees West 212 feet from the southwest corner of the Northwest Quarter of the Northwest Quarter of Section 19, thence North 11 degrees West 429 feet, thence North 50 degrees East 641.5 feet to the center of Downsville and Calhoun Road, thence along said road South 37 degrees East 473.2 feet; thence in a straight line in a Southwesterly direction to point of commencing and being in Northwest Quarter of Northwest Quarter of Section 19, Township 19 North, Range 01 East, containing (6.6 acres), more or less.

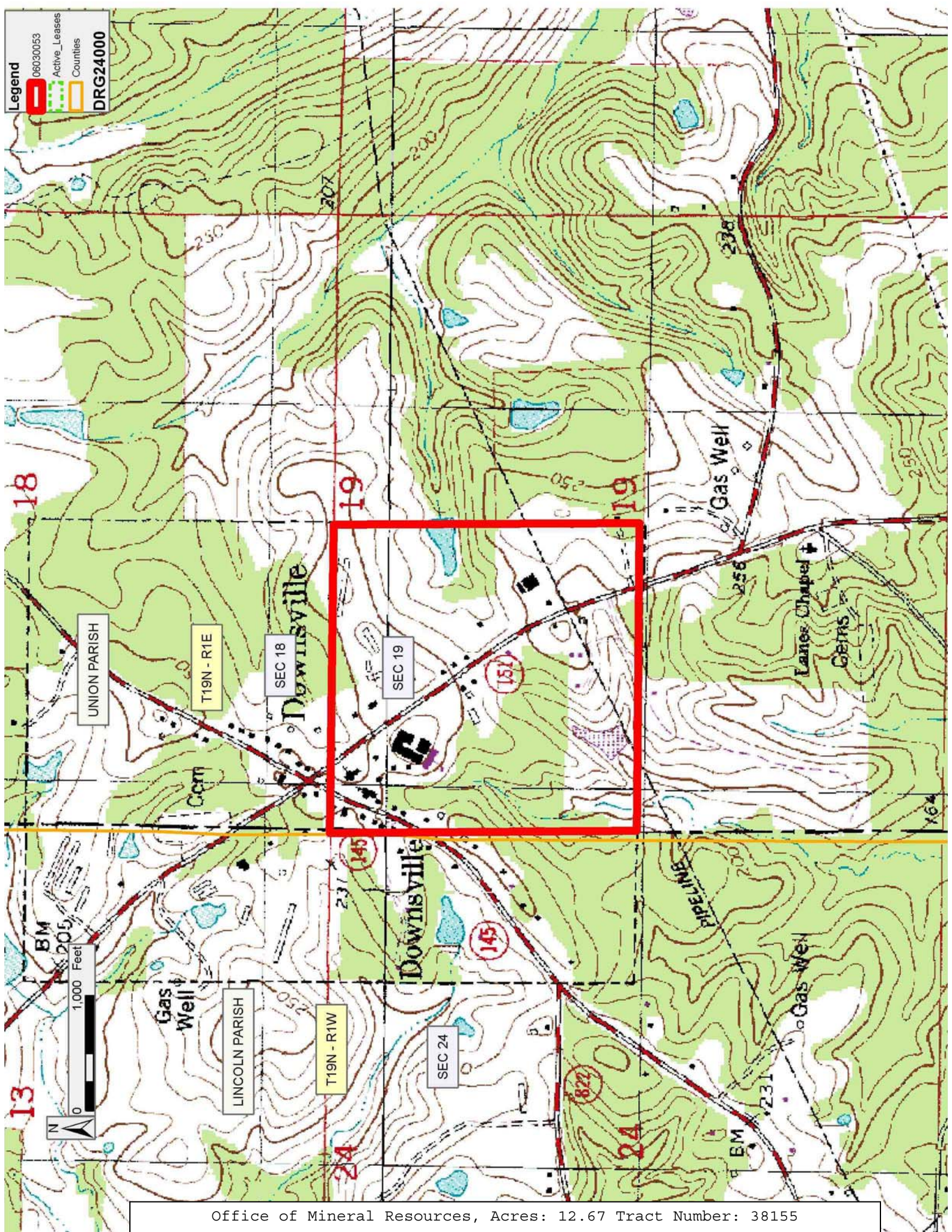
TRACT 3: (4.07 acres), more or less, being the same land described in that certain Deed of Land dated May 21, 1929, from J. B. Hester, husband of Myrtle Davis, to Union Parish School Board, herein represented by Dr. J. G. Taylor, President and recorded in Conveyance Book 71, Page 434 of the Conveyance Records of Union Parish, Louisiana, being more particularly described in Said Deed of Lane as follows: Beginning at a point 396 feet East, and 50 feet North and 11 degrees West of the Southwest corner of the Northwest Quarter of the Northwest Quarter of Section 19, Township 19 North, Range 01 East; thence North 11 degrees West 212 feet, to the Southwest corner of a certain tract of land heretofore purchased by the herein named School Board from J. B. Hester as described in Deed Recorded in Volume 55, Page 232 of the Conveyance Records of Union Parish, Louisiana; thence in a Northeasterly direction along the South boundary line of said above referred to School Board lot to the West line of the Downsville-Calhoun Public Road as referred to in above mentioned deed and which point is also the Southeast Corner of said above referred

to School Board lot; thence South 37 degrees East along the West side of said Road 186.8 feet; thence South 33 degrees East along the West side of said road to the Northeast corner of that certain tract heretofore conveyed by J. B. Hester and V. F. Carey to I. M. Hester as described in deed recorded in Volume 50, Page 413 of the Conveyance Records of Union Parish, Louisiana; thence in a Southwesterly direction along the North boundary line of the I. M. Hester tract above referred to 500 feet; thence South 50 feet; thence North 89 degrees West 446.8 feet to the place of beginning, containing (4.07 acres), more or less, and being situated in the Northwest Quarter of Northwest Quarter of Section 19, Township 19 North, Range 01 East, all as more particularly outlined on a plat on file in the Office of Mineral Resources, Department of Natural Resources. The description is based on information provided by the State Agency regarding location and ownership of surface and mineral rights. All bearings, distances and coordinates, if applicable, are based on Louisiana Coordinate System of 1927, (North or South Zone).

NOTE: The above description of the Tract nominated for lease has been provided and corrected, where required, exclusively by the nomination party. Any mineral lease selected from this Tract and awarded by the Louisiana State Mineral Board shall be without warranty of any kind, either express, implied, or statutory, including, but not limited to, the implied warranties of merchantability and fitness for a particular purpose. Should the mineral lease awarded by the Louisiana State Mineral Board be subsequently modified, cancelled or abrogated due to the existence of conflicting leases, operating agreements, private claims or other future obligations or conditions which may affect all or any portion of the leased Tract, it shall not relieve the Lessee of the obligation to pay any bonus due thereon to the Louisiana State Mineral Board, nor shall the Louisiana State Mineral Board be obligated to refund any consideration paid by the Lessor prior to such modification, cancellation, or abrogation, including, but not limited to, bonuses, rentals and royalties.

Applicant: SAMSON CONTOUR ENERGY E&P, LLC to Agency and by Resolution from the Union Parish School Board authorizing the Mineral Board to act in its behalf

Bidder	Cash Payment	Price/Acre	Rental	Oil	Gas	Other



18

19

19

13

24

24

UNION PARISH

T19N - R1E

SEC 18

SEC 19

LINCOLN PARISH

T19N - R1W

SEC 24

Downsville

Downsville

Gas Well

Lanes Chapel

Cem

Gas Well

Gas Well

PIPELINES



TRACT 38156 - Union Parish, Louisiana

A certain Tract of land, excluding the beds and bottoms of all navigable waters, belonging to and not presently under mineral lease from Village Of Downsville on March 8, 2006, being more fully described as follows: 11.00 acres, more or less, located in the West One Half of the Southeast One Quarter and the East One Half of the Southwest One Quarter Section 19, Township 19 North, Range 1 East, Union Parish, Louisiana, more particularly described as follows: Commencing at a 1 inch flat iron found marking the Southeast corner of said Section 19, thence North 888.38 feet and West 2,166.64 feet to a $\frac{5}{8}$ inch rebar set marking the point of beginning; thence South 89 degrees 37 minutes 19 seconds West 321.82 feet to a $\frac{5}{8}$ inch rebar set; thence North 00 degrees 22 minutes 41 seconds West 190.26 feet to a $\frac{5}{8}$ inch rebar set; thence North 88 degrees 51 minutes 34 seconds West 180.27 feet to a cotton spindle set in the centerline of Louisiana Highway No. 151; thence North 88 degrees 51 minutes 34 seconds 0.39 feet to the West line of the Southwest Quarter of the Southeast Quarter; thence North 00 degrees 06 minutes 23 seconds East along said forty line 2.33 feet to the centerline of said highway; thence North 09 degrees 22 minutes 03 seconds West along the centerline of said Highway No. 151 63.89 feet; thence North 13 degrees 36 minutes 04 seconds West along the centerline of said Highway 28.00 feet; thence North 13 degrees 36 minutes 03 seconds West along the centerline of said highway 67.71 feet; thence North 18 degrees 05 minutes 20 seconds West along the centerline of said highway 36.79 feet; thence North 07 degrees 12 minutes 10 seconds West along the centerline of the Old Downsville and Calhoun Road bed 357.16 feet; thence North 17 degrees 00 minutes 00 seconds West along the centerline of said road bed 200.00 feet to the centerline of the Walnut Lane Road; thence South 76 degrees 30 minutes 35 seconds East along the centerline of said road 321.55 feet; thence South 74 degrees 34 minutes 26 seconds East along the centerline of said road 321.13 feet; thence South 75 degrees 41 minutes 09 seconds East along the centerline of said road 158.29 feet to a cotton spindle set; thence South 09 degrees 39 minutes 07 seconds West 741.63 feet to the point of beginning; containing **11.00 acres**, more or less, and being the same land described in that certain Affidavit of Correction dated April 16, 2001, recorded in Volume 1099, Page 066, of the Conveyance Records of Union Parish, Louisiana, all as more particularly outlined on a plat on file in the Office of Mineral Resources, Department of Natural Resources. The description is based on information provided by the State Agency regarding location and ownership of surface and mineral rights. All bearings, distances and coordinates, if applicable, are based on Louisiana Coordinate System of 1927, (North or South Zone).

NOTE: The above description of the Tract nominated for lease has been provided and corrected, where required, exclusively by the nomination party. Any mineral lease selected from this Tract and awarded by the Louisiana State Mineral Board shall be without warranty of any kind, either express, implied, or statutory, including, but not limited to, the implied warranties of merchantability and fitness for a particular

purpose. Should the mineral lease awarded by the Louisiana State Mineral Board be subsequently modified, cancelled or abrogated due to the existence of conflicting leases, operating agreements, private claims or other future obligations or conditions which may affect all or any portion of the leased Tract, it shall not relieve the Lessee of the obligation to pay any bonus due thereon to the Louisiana State Mineral Board, nor shall the Louisiana State Mineral Board be obligated to refund any consideration paid by the Lessor prior to such modification, cancellation, or abrogation, including, but not limited to, bonuses, rentals and royalties.

Applicant: SAMSON CONTOUR ENERGY E&P, LLC to Agency and by Resolution from the Village Of Downsville authorizing the Mineral Board to act in its behalf

Bidder	Cash Payment	Price/Acre	Rental	Oil	Gas	Other

