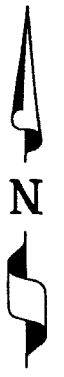


**BLK 11**

**BLK 10**

SL 15499

**BLK 9**



P.O.B.

X= 2,442,901.85'  
Y= 185,535.39'

X= 2,457,659.89'  
Y= 185,535.39'

EAST  
7,379.02'

EAST  
2,079.02'

EAST  
5,300.00'

GULF  
OF  
MEXICO

X= 2,450,280.87'  
Y= 185,535.39'

X= 2,452,359.89'  
Y= 185,535.39'

**TR 34136**  
**2,154.74 ± ACS.**  
**MAR., 2002**

X= 2,457,659.89'  
Y= 182,572.16'

SOUTH  
2,963.25'

SL 14346

SOUTH  
2,038.00'

NORTH

7,718.67'

**BLK 17**

579° 34' 01" W  
15,006.14'

LA  
USA

THREE MILE LINE

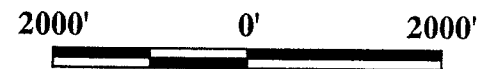
**BLK 18**

X= 2,457,659.89'  
Y= 180,534.16'

**BLK 19**

X= 2,442,901.85'  
Y= 177,816.72'

JEFFERSON AND/OR PLAQUEMINES PARISH  
GRAND ISLE AREA



**TRACT 34137 - PORTION OF BLOCK 19, GRAND ISLE AREA, Jefferson Parish, Louisiana**

That portion of Block 19, Grand Isle Area, Jefferson Parish, Louisiana, belonging to the State of Louisiana and not under mineral lease on March 13, 2002, described as follows: Beginning at the Northwest corner of Block 19, Grand Isle Area, having coordinates of X = 2,457,659.89 and Y = 185,535.39; thence East 3,198.00 feet along the North line of said Block 19 to the Northwest corner of State Lease 14346 having Coordinates of X = 2,460,857.89 and Y = 185,535.39; thence along the boundary of said State Lease 14346 the following courses: South 45 degrees 15 minutes 00 seconds West 1,295.17 to a point having Coordinates of X = 2,459,938.08 and Y = 184,623.57; South 02 degrees 58 minutes 07 seconds East 1,618.66 feet to a point having Coordinates of X = 2,460,021.91 and Y = 183,007.08; South 79 degrees 34 minutes 01 seconds West 2,401.73 feet to a corner of said State Lease 14346 and the West line of said Block 19 having Coordinates of X = 2,457,659.89 and Y = 182,572.16; thence North 2,963.23 feet along the West line of said Block 19 to the point of beginning, containing approximately **155.21 acres**, as shown outlined on a plat on file in the Office of Mineral Resources, Department of Natural Resources, as provided by the applicant. All bearings, distances and coordinates are based on Louisiana Coordinate System of 1927 (South Zone).

NOTE: The above description of the tract nominated for lease has been provided exclusively by the party nominating the tract for lease. The Louisiana State Mineral Board makes no representation as to the accuracy of the description of the nominated tract or its suitability for lease. The Louisiana State Mineral Board has made no inspection of the nominated tract for the existence of conflicting leases, operating agreements, private claims or other existing or future obligations or conditions which may affect all or any portion of the nominated tract or its suitability for lease.

Maps depicting the nominated tract, containing the bearings, distances and coordinates of the nominated tract based on the Louisiana Coordinate System of 1927, North or South Zone, as applicable, are available for public inspection and review at the offices of the Louisiana State Mineral Board from 10:00 a.m. to 3:00 p.m. Monday - Friday.

In the event of conflict between the description of the nominated tract set forth above and the description of the nominated property as contained on the maps maintained at the offices of the Louisiana State Mineral Board, the Louisiana State Mineral Board maps shall prevail and shall provide the final property description of the lease to be awarded of the nominated tract.

Any mineral lease of the nominated tract by the Louisiana State Mineral Board shall be without warranty of any kind, either express, implied, or statutory, including, but not limited to, the implied warranties or merchantability and fitness for a particular purpose. Should the mineral lease of the nominated tract awarded by the Louisiana State Mineral Board be subsequently modified, cancelled or abrogated due to the existence of conflicting leases, operating agreements, private claims or other existing of future obligations or conditions which may affect all or any portion of

the leased tract, it shall not relieve the Lessee of the obligation to pay any bonus due thereon to the Louisiana State Mineral Board, nor shall the Louisiana State Mineral Board be obligated to refund any consideration paid by the Lessee prior to such modification, cancellation, or abrogation, including, but not limited to, bonuses, rents and royalties.

NOTE: The State of Louisiana does hereby reserve, and this lease shall be subject to, the imprescriptible right of surface use in the nature of a servitude in favor of the Department of Natural Resources, including its Offices and Commissions, for the sole purpose of implementing, constructing, servicing and maintaining approved coastal zone management and/or restoration projects. Utilization of any and all rights derived under this lease by the mineral lessee, its agents, successors or assigns, shall not interfere with nor hinder the reasonable surface use by the Department of Natural Resources, its Offices or Commissions, as hereinabove reserved.

Applicant: Flight Petroleum

Bidder	Cash Payment	Price / Acre	Rental	Oil	Gas	Other

**BLK 10**

SL 15499

GULF  
OF  
MEXICO

**BLK 9**



P.O.B.  
X= 2,457,659.89'  
Y= 185,535.39'

X= 2,460,857.89'  
Y= 185,535.39'

**TR 34137**  
**155.21 ± ACS.**  
**MAR., 2002**

EAST  
3,198.00'  
155.21 ± ACRES

NORTH  
2,963.23'

S45° 15' 00"W  
1,295.17'

X= 2,459,938.08'  
Y= 184,623.57'

S79° 34' 01"W  
2,401.73'

S02° 58' 07"E  
1,618.66'

**BLK 18**

SL 14346

LA  
USA

X= 2,457,659.89'  
Y= 182,572.16'

X= 2,460,021.91'  
Y= 183,007.08'

**BLK 19**

THREE MILE LINE

JEFFERSON PARISH  
GRAND ISLE AREA



**TRACT 34138 - PORTION OF BLOCK 19, GRAND ISLE AREA, Jefferson and/or  
Plaquemines Parishes, Louisiana**

That portion of Block 19, Grand Isle Area, Jefferson and/or Plaquemines Parishes, Louisiana, belonging to the State of Louisiana and not under mineral lease on March 13, 2002, described as follows: Beginning at the Northeast corner of Block 19, Grand Isle Area, having Coordinates of X = 2,472,417.93 and Y = 185,535.39; thence South 2,283.78 feet along the East line of said Block 19 to the intersection with the 3 mile line as determined by the Report of the Special Master in the litigation in the Supreme Court of the United States styled United States v. State of Louisiana et al No. 9 original, said three mile line as set out in the June, 1975 decree of the Supreme Court having Coordinates of X = 2,472,417.93 and Y = 183,251.61; thence South 79 degrees 34 minutes 01 seconds West 12,235.37 feet along said three mile line to the Southeast corner of State Lease 14346 having Coordinates of X = 2,460,384.86 and Y = 181,035.91; thence along the boundary of said State Lease 14346 the following courses: North 39 degrees 07 minutes 43 seconds East 2,186.52 feet to a point having Coordinates of X = 2,461,764.69 and Y = 182,732.06; North 47 degrees 00 minutes 00 seconds East 4,110.46 feet to the Northeast corner of State Lease 14346 and the north line of said Block 19 having Coordinates of X = 2,464,770.89 and Y = 185,535.39; thence East 7,647.04 feet along the North line of said Block 19 to the point of beginning, containing approximately 724.51 acres, as shown outlined on a plat on file in the Office of Mineral Resources, Department of Natural Resources, as provided by the applicant, **LESS AND EXCEPT** that portion thereof, if any, which is more than three nautical miles from the coast line as determined by the Report of the Special Master in the litigation in the Supreme Court of the United States styled United States v. State of Louisiana et al No. 9 Original, said three mile line as set out in the June, 1975, decree of the Supreme Court. All bearings, distances and coordinates are based on Louisiana Coordinate System of 1927 (South Zone).

NOTE: The above description of the tract nominated for lease has been provided exclusively by the party nominating the tract for lease. The Louisiana State Mineral Board makes no representation as to the accuracy of the description of the nominated tract or its suitability for lease. The Louisiana State Mineral Board has made no inspection of the nominated tract for the existence of conflicting leases, operating agreements, private claims or other existing or future obligations or conditions which may affect all or any portion of the nominated tract or its suitability for lease.

Maps depicting the nominated tract, containing the bearings, distances and coordinates of the nominated tract based on the Louisiana Coordinate System of 1927, North or South Zone, as applicable, are available for public inspection and review at the offices of the Louisiana State Mineral Board from 10:00 a.m. to 3:00 p.m. Monday - Friday.

In the event of conflict between the description of the nominated tract set forth above and the description of the nominated property as contained on the maps maintained at the offices of the Louisiana State Mineral Board, the Louisiana State Mineral Board maps shall prevail and shall

provide the final property description of the lease to be awarded of the nominated tract.

Any mineral lease of the nominated tract by the Louisiana State Mineral Board shall be without warranty of any kind, either express, implied, or statutory, including, but not limited to, the implied warranties or merchantability and fitness for a particular purpose. Should the mineral lease of the nominated tract awarded by the Louisiana State Mineral Board be subsequently modified, cancelled or abrogated due to the existence of conflicting leases, operating agreements, private claims or other existing of future obligations or conditions which may affect all or any portion of the leased tract, it shall not relieve the Lessee of the obligation to pay any bonus due thereon to the Louisiana State Mineral Board, nor shall the Louisiana State Mineral Board be obligated to refund any consideration paid by the Lessee prior to such modification, cancellation, or abrogation, including, but not limited to, bonuses, rents and royalties.

NOTE: The State of Louisiana does hereby reserve, and this lease shall be subject to, the imprescriptible right of surface use in the nature of a servitude in favor of the Department of Natural Resources, including its Offices and Commissions, for the sole purpose of implementing, constructing, servicing and maintaining approved coastal zone management and/or restoration projects. Utilization of any and all rights derived under this lease by the mineral lessee, its agents, successors or assigns, shall not interfere with nor hinder the reasonable surface use by the Department of Natural Resources, its Offices or Commissions, as hereinabove reserved.

Applicant: Flight Petroleum

Bidder	Cash Payment	Price / Acre	Rental	Oil	Gas	Other

BLK 10

GULF  
OF  
MEXICO

BLK 9

BLK 14



P.O.B.	
X=	2,472,417.93'
Y=	185,535.39'

X=	2,464,770.89'
Y=	185,535.39'

EAST  
7,647.04'

TR 34138
724.51 ± ACS.
MAR., 2002

X=	2,461,764.69'
Y=	182,732.06'

N47° 00' 00"E  
4,110.46'

SL 14346

N39° 07' 43"E  
2,186.52'

S79° 34' 01"W  
12,235.37'

LA  
USA

SOUTH  
2,283.78'

X=	2,472,417.93'
Y=	183,251.61'

GRAND ISLE AREA  
WEST DELTA AREA

THREE MILE LINE

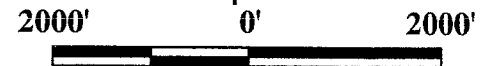
X=	2,460,384.86'
Y=	181,035.91'

BLK 18

BLK 19

BLK 37

JEFFERSON & OR PLAQUEMINES  
PARISHES



**TRACT 34139 - PORTION OF BLOCK 55, WEST DELTA AREA, Plaquemines Parish, Louisiana**

That portion of Block 55, West Delta Area, Plaquemines Parish, Louisiana, belonging to the State of Louisiana and not under mineral lease on March 13, 2002, described as follows: Beginning at the southeast corner of State Lease 1071, as amended, having Coordinates of X = 2,615,927.93 and Y = 126,795.25; thence along the boundaries of said State Lease 1071 the following courses: North 56 degrees 21 minutes 11 seconds West 7,492.58 feet to a point having Coordinates of X = 2,609,690.60 and Y = 130,946.70 and North 28 degrees 22 minutes 59 seconds West 3,760.62 feet to a point having Coordinates of X = 2,607,902.93 and Y = 134,255.25, to its Northwest corner and a point on the South line of State Lease 2549; thence West 2,425.00 feet along the South line of said State Lease 2549 to its Southwest corner and a point on the West line of said Block 55 having Coordinates of X = 2,605,477.93 and Y = 134,255.25; thence South 10,421.05 feet along the West line of said Block 55 to its Southwest corner having Coordinates of X = 2,605,477.93 and Y = 123,834.20; thence East 10,450.00 feet along the South line of said Block 55 to its Southeast corner having Coordinates of X = 2,615,927.93 and Y = 123,834.20; thence North 2,961.05 feet along the East line of said Block 55 to the point of beginning, containing approximately **1,661.14 acres**, as shown outlined on a plat on file in the Office of Mineral Resources, Department of Natural Resources, as provided by the applicant. All bearings, distances and coordinates are based on Louisiana Coordinate System of 1927 (South Zone).

NOTE: The above description of the tract nominated for lease has been provided exclusively by the party nominating the tract for lease. The Louisiana State Mineral Board makes no representation as to the accuracy of the description of the nominated tract or its suitability for lease. The Louisiana State Mineral Board has made no inspection of the nominated tract for the existence of conflicting leases, operating agreements, private claims or other existing or future obligations or conditions which may affect all or any portion of the nominated tract or its suitability for lease.

Maps depicting the nominated tract, containing the bearings, distances and coordinates of the nominated tract based on the Louisiana Coordinate System of 1927, North or South Zone, as applicable, are available for public inspection and review at the offices of the Louisiana State Mineral Board from 10:00 a.m. to 3:00 p.m. Monday - Friday.

In the event of conflict between the description of the nominated tract set forth above and the description of the nominated property as contained on the maps maintained at the offices of the Louisiana State Mineral Board, the Louisiana State Mineral Board maps shall prevail and shall provide the final property description of the lease to be awarded of the nominated tract.

Any mineral lease of the nominated tract by the Louisiana State Mineral Board shall be without warranty of any kind, either express, implied, or statutory, including, but not limited to, the implied warranties or merchantability and fitness for a particular purpose. Should the mineral lease of the nominated tract awarded by the Louisiana State Mineral Board



be subsequently modified, cancelled or abrogated due to the existence of conflicting leases, operating agreements, private claims or other existing of future obligations or conditions which may affect all or any portion of the leased tract, it shall not relieve the Lessee of the obligation to pay any bonus due thereon to the Louisiana State Mineral Board, nor shall the Louisiana State Mineral Board be obligated to refund any consideration paid by the Lessee prior to such modification, cancellation, or abrogation, including, but not limited to, bonuses, rents and royalties.

NOTE: The State of Louisiana does hereby reserve, and this lease shall be subject to, the imprescriptible right of surface use in the nature of a servitude in favor of the Department of Natural Resources, including its Offices and Commissions, for the sole purpose of implementing, constructing, servicing and maintaining approved coastal zone management and/or restoration projects. Utilization of any and all rights derived under this lease by the mineral lessee, its agents, successors or assigns, shall not interfere with nor hinder the reasonable surface use by the Department of Natural Resources, its Offices or Commissions, as hereinabove reserved.

Applicant: Leslie L. Moore

Bidder	Cash Payment	Price / Acre	Rental	Oil	Gas	Other