

TRACT 33123 - PORTION OF BLOCK 14, EUGENE ISLAND AREA, REVISED, St. Mary Parish, Louisiana

That portion of Block 14, Eugene Island Area, Revised, St. Mary Parish, Louisiana, belonging to the State of Louisiana and not under mineral lease on February 14, 2001, described as follows: Beginning at a point on the North line of Block 14 having Coordinates of X = 1,959,300.00 and Y = 266,143.48; thence South 9,101.48 feet to a point on the North boundary of State Lease No. 7868, as amended, having Coordinates of X = 1,959,300.00 and Y = 257,042.00; thence Southwesterly, Northwesterly and Southeasterly on the boundaries of said State Lease No. 7868 and State Lease No. 1666, as amended, to a point on the South line of said Block 14 having Coordinates of X = 1,955,810.00 and Y = 255,394.00; thence West 1,820.00 feet on the South line of said Block 14 to a Southeast corner of said State Lease No. 1666 having Coordinates of X = 1,953,990.01 and Y = 255,394.00; thence Northwesterly and Southwesterly on the boundary of said State Lease No. 1666 to its Northwest corner, also being a point on the West line of said Block 14 having Coordinates of X = 1,949,699.10 and Y = 256,460.00; thence North 13,061.94 feet on the West line of said Block 14 to its Northwest corner having Coordinates of X = 1,949,699.10 and Y = 269,521.94; thence Southeasterly on the North line of said Block 14 to the point of beginning, containing approximately 2,495.54 acres, as shown outlined in red on a plat on file in the Office of Mineral Resources, Department of Natural Resources, as provided by the applicant. All bearings, distances and coordinates are based on Louisiana Coordinate System of 1927 (South Zone).

NOTE: The boundary description and plat for this tract as shown and as advertised were supplied by the nominating party and have not been checked for accuracy by the staff of the Office of Mineral Resources. Anything which may affect the acreage, the shape or the location of the tract, such as non-closure of or incorrect X, Y coordinates or title disputed acreage, or which may affect the status of the tract for leasing, such as overlap of prior leases or nominated tracts, or which may affect potential operations on leases taken, such as inclusion in areas under the jurisdiction of the Department of Wildlife and Fisheries, will not be specifically determined unless and until a bid on this tract is accepted by the Mineral Board; which bid will be accepted on a per acre basis and which acceptance will be conditional upon such specific determinations being made. Once a bid is conditionally accepted by the Mineral Board, the staff will, within a period following the date of the lease sale, determine the acreage, shape and location of the potential lease area of the tract, the status for leasing of all or any portion thereof, and any conditions which may affect potential operations thereon. These determinations may render all or a portion of the bid area unleaseable or may increase or decrease the State claimed acreage such that the total bonus/rental ultimately required may either exceed the bonus/rental paid at the lease sale, which will require additional payment by the successful bidder, or allow the successful bidder a refund of excessive payment. The successful bidder will be notified of the determinations by the staff and given an opportunity to view the bid area acreage, configuration and location as it has been specifically determined. If all or a portion of the bid area is unleaseable due to overlap of an existing lease, the successful bidder

will be given an opportunity to accept or reject a new lease on that portion of the bid area which is not unleaseable. If rejected, the bid and all monies accompanying the bid will be returned to the successful bidder and no lease will be issued. In all other cases a new lease will be issued and any additional per acre bonus/rental, 10% administration fee or \$10 and \$5 per acre fees due as a result of staff determination of more State acreage in the bid area than determined by the successful bidder will be paid prior to the lease being issued. A determination of less State acreage in the bid area will result in a return to the successful bidder of any overpayment.

NOTE: The above described tract is in the vicinity of existing shell reefs where drilling and dredging operations must be conducted in strict conformity with the regulations adopted by the Louisiana Department of Wildlife and Fisheries and/or the U.S. Corps of Engineers, U.S. Army.

NOTE: The State of Louisiana does hereby reserve, and this lease shall be subject to, the imprescriptible right of surface use in the nature of a servitude in favor of the Department of Natural Resources, including its Offices and Commissions, for the sole purpose of implementing, constructing, servicing and maintaining approved coastal zone management and/or restoration projects. Utilization of any and all rights derived under this lease by the mineral lessee, its agents, successors or assigns, shall not interfere with nor hinder the reasonable surface use by the Department of Natural Resources, its Offices or Commissions, as hereinabove reserved.

Applicant: Kevin Caliva & Associates, Ltd.

Bidder	Cash Payment	Price / Acre	Rental	Oil	Gas	Other

SL
15215

P. O. B.
X=1,959,300.00
Y= 266,143.48

BIK. 13

TR 33123
2,495.54 +/- ACS.
FEB., 2001

BIK. 14

SL 15562

±2495.54 Acres

EUGENE ISLAND AREA
GULF OF MEXICO

SL 1665

SL 1666,
As Amended

SL 1666,
As Amended

SL 7868,
As Amended

SL 7869,
As Amended

BIK. 19

BIK. 18

NAD 27 LAMBERT LA. SOUTH ZONE



St. Mary Parish, Louisiana



Scale In Feet

TRACT 33124 - PORTION OF BLOCK 18, EUGENE ISLAND AREA, REVISED, St. Mary Parish, Louisiana

That portion of Block 18, Eugene Island Area, Revised, St. Mary Parish, Louisiana, belonging to the State of Louisiana and not under mineral lease on February 14, 2001, described as follows: Beginning at the Northeast corner of Block 18 having Coordinates of X = 1,954,933.52 and Y = 255,394.00; thence South 6,224.00 feet on the East line of said Block 18 to the Northeast corner of State Lease No. 14490 having Coordinates of X = 1,954,933.52 and Y = 249,170.00; thence West 503.52 feet on the North line of said State Lease No. 14490 to its Northwest corner, also being a point on the Eastern boundary of State Lease No. 1536, as amended, having Coordinates of X = 1,954,430.00 and Y = 249,170.00; thence Northeasterly, Northerly and Northwesterly on the Eastern boundary of said State Lease No. 1536 to its Northeast corner having Coordinates of X = 1,953,990.01 and Y = 255,394.00; thence East 943.51 feet to the point of beginning, containing approximately **36.70 acres**, as shown outlined in red on a plat on file in the Office of Mineral Resources, Department of Natural Resources, as provided by the applicant. All bearings, distances and coordinates are based on Louisiana Coordinate System of 1927 (South Zone).

NOTE: The boundary description and plat for this tract as shown and as advertised were supplied by the nominating party and have not been checked for accuracy by the staff of the Office of Mineral Resources. Anything which may affect the acreage, the shape or the location of the tract, such as non-closure of or incorrect X, Y coordinates or title disputed acreage, or which may affect the status of the tract for leasing, such as overlap of prior leases or nominated tracts, or which may affect potential operations on leases taken, such as inclusion in areas under the jurisdiction of the Department of Wildlife and Fisheries, will not be specifically determined unless and until a bid on this tract is accepted by the Mineral Board; which bid will be accepted on a per acre basis and which acceptance will be conditional upon such specific determinations being made. Once a bid is conditionally accepted by the Mineral Board, the staff will, within a period following the date of the lease sale, determine the acreage, shape and location of the potential lease area of the tract, the status for leasing of all or any portion thereof, and any conditions which may affect potential operations thereon. These determinations may render all or a portion of the bid area unleaseable or may increase or decrease the State claimed acreage such that the total bonus/rental ultimately required may either exceed the bonus/rental paid at the lease sale, which will require additional payment by the successful bidder, or allow the successful bidder a refund of excessive payment. The successful bidder will be notified of the determinations by the staff and given an opportunity to view the bid area acreage, configuration and location as it has been specifically determined. If all or a portion of the bid area is unleaseable due to overlap of an existing lease, the successful bidder will be given an opportunity to accept or reject a new lease on that portion of the bid area which is not unleaseable. If rejected, the bid and all monies accompanying the bid will be returned to the successful bidder and no lease will be issued. In all other cases a new lease will be issued and any additional per acre bonus/rental,

10% administration fee or \$10 and \$5 per acre fees due as a result of staff determination of more State acreage in the bid area than determined by the successful bidder will be paid prior to the lease being issued. A determination of less State acreage in the bid area will result in a return to the successful bidder of any overpayment.

NOTE: The above described tract is in the vicinity of existing shell reefs where drilling and dredging operations must be conducted in strict conformity with the regulations adopted by the Louisiana Department of Wildlife and Fisheries and/or the U.S. Corps of Engineers, U.S. Army.

NOTE: The State of Louisiana does hereby reserve, and this lease shall be subject to, the imprescriptible right of surface use in the nature of a servitude in favor of the Department of Natural Resources, including its Offices and Commissions, for the sole purpose of implementing, constructing, servicing and maintaining approved coastal zone management and/or restoration projects. Utilization of any and all rights derived under this lease by the mineral lessee, its agents, successors or assigns, shall not interfere with nor hinder the reasonable surface use by the Department of Natural Resources, its Offices or Commissions, as hereinabove reserved.

Applicant: Kevin Caliva & Associates, Ltd.

Bidder	Cash Payment	Price / Acre	Rental	Oil	Gas	Other

Blk. 14

SL 1666,
As Amended

SL 1666,
As Amended

SL 7868,
As Amended

SL 7869,
As Amended

P. O. B.
X=1,954,933.52
Y= 255,394.00

SL 7870,
As Amended

SL 1536,
As Amended

±36.70 Acres

**TR 33124
36.70 +/- ACS.
FEB., 2001**

Blk. 18

SL 14490


SL 14492

Blk. 17

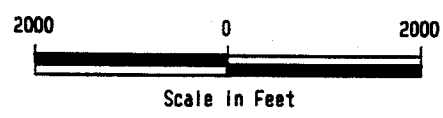
SL 14354

SL 15213

EUGENE ISLAND AREA
GULF OF MEXICO



St. Mary Parish, Louisiana



TRACT 33125 - PORTION OF BLOCK 18, EUGENE ISLAND AREA, REVISED, St. Mary Parish, Louisiana

That portion of Block 18, Eugene Island Area, Revised, St. Mary Parish, Louisiana, belonging to the State of Louisiana and not under mineral lease on February 14, 2001, described as follows: Beginning at the Southeast corner of State Lease No. 1667, as amended, having Coordinates of X = 1,947,422.44 and Y = 247,079.31; thence North 1,316.11 feet on the East line of said State Lease No. 1667 to the most Northerly Southwest corner of State Lease No. 1536, as amended, having Coordinates of X = 1,947,422.44 and Y = 248,395.42; thence East, South and Easterly on the boundary of said State Lease No. 1536 to the most Westerly Northwest corner of State Lease No. 14490 having Coordinates of X = 1,950,780.00 and Y = 246,370.00; thence South 724.58 feet on the West line of said State Lease No. 14490 to its Southwest corner, also being the most Westerly Northwest corner of State Lease No. 14354 having Coordinates of X = 1,950,780.00 and Y = 245,645.42; thence along the boundary of said State Lease No. 14354 the following courses: South 2,456.62 feet and East 4,153.52 feet to its Southeast corner, also being a point on the East line of said Block 18 having Coordinates of X = 1,954,933.52 and Y = 243,188.80; thence South 2,293.38 feet on the East line of said Block 18 to its Southeast corner having Coordinates of X = 1,954,933.52 and Y = 240,895.42; thence West 4,663.08 feet on the South line of said Block 18 to a point having Coordinates of X = 1,950,270.44 and Y = 240,895.42; thence Northwesterly on a straight line to a point having Coordinates of X = 1,947,422.44 and Y = 242,141.17; thence North 4,938.14 feet to the point of beginning, containing approximately 629.31 acres, as shown outlined in red on a plat on file in the Office of Mineral Resources, Department of Natural Resources, as provided by the applicant, **LESS AND EXCEPT** that portion thereof, if any, which is more than three nautical miles from the coast line as determined by the Report of the Special Master in the litigation in the Supreme Court of the United States styled United States v. State of Louisiana et al No. 9 Original, said three mile line as set out in the June, 1975, decree of the Supreme Court. All bearings, distances and coordinates are based on Louisiana Coordinate System of 1927 (South Zone).

NOTE: The boundary description and plat for this tract as shown and as advertised were supplied by the nominating party and have not been checked for accuracy by the staff of the Office of Mineral Resources. Anything which may affect the acreage, the shape or the location of the tract, such as non-closure of or incorrect X, Y coordinates or title disputed acreage, or which may affect the status of the tract for leasing, such as overlap of prior leases or nominated tracts, or which may affect potential operations on leases taken, such as inclusion in areas under the jurisdiction of the Department of Wildlife and Fisheries, will not be specifically determined unless and until a bid on this tract is accepted by the Mineral Board; which bid will be accepted on a per acre basis and which acceptance will be conditional upon such specific determinations being made. Once a bid is conditionally accepted by the Mineral Board, the staff will, within a period following the date of the lease sale, determine the acreage, shape and location of the potential lease area of the tract, the status for leasing of all or any portion thereof, and any conditions which may affect potential operations thereon. These determinations may render all or a portion of the bid area unleaseable

or may increase or decrease the State claimed acreage such that the total bonus/rental ultimately required may either exceed the bonus/rental paid at the lease sale, which will require additional payment by the successful bidder, or allow the successful bidder a refund of excessive payment. The successful bidder will be notified of the determinations by the staff and given an opportunity to view the bid area acreage, configuration and location as it has been specifically determined. If all or a portion of the bid area is unleaseable due to overlap of an existing lease, the successful bidder will be given an opportunity to accept or reject a new lease on that portion of the bid area which is not unleaseable. If rejected, the bid and all monies accompanying the bid will be returned to the successful bidder and no lease will be issued. In all other cases a new lease will be issued and any additional per acre bonus/rental, 10% administration fee or \$10 and \$5 per acre fees due as a result of staff determination of more State acreage in the bid area than determined by the successful bidder will be paid prior to the lease being issued. A determination of less State acreage in the bid area will result in a return to the successful bidder of any overpayment.

NOTE: The above described tract is in the vicinity of existing shell reefs where drilling and dredging operations must be conducted in strict conformity with the regulations adopted by the Louisiana Department of Wildlife and Fisheries and/or the U.S. Corps of Engineers, U.S. Army.

NOTE: The State of Louisiana does hereby reserve, and this lease shall be subject to, the imprescriptible right of surface use in the nature of a servitude in favor of the Department of Natural Resources, including its Offices and Commissions, for the sole purpose of implementing, constructing, servicing and maintaining approved coastal zone management and/or restoration projects. Utilization of any and all rights derived under this lease by the mineral lessee, its agents, successors or assigns, shall not interfere with nor hinder the reasonable surface use by the Department of Natural Resources, its Offices or Commissions, as hereinabove reserved.

Applicant: Kevin Caliva & Associates, Ltd.

Bidder	Cash Payment	Price / Acre	Rental	Oil	Gas	Other

SL 1667,
As Amended

SL 1536,
As Amended

63

BIK. 18

P. O. B.
X=1,947,422.44
Y= 247,079.31

SL 14490

SL 14492

SL 14354

SL 15213

±629.31 Acres

BIK. 17

BIK. 33

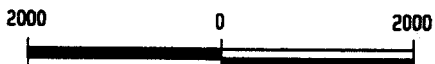
TR 33125
629.31 +/- ACS.
FEB., 2001

BIK. 34

EUGENE ISLAND AREA
GULF OF MEXICO



St. Mary Parish, Louisiana



Scale in Feet

TRACT 33126 - PORTION OF BLOCK 33, EUGENE ISLAND AREA, REVISED, St. Mary Parish, Louisiana

That portion of Block 33, Eugene Island Area, Revised, St. Mary Parish, Louisiana, belonging to the State of Louisiana and not under mineral lease on February 14, 2001, described as follows: Beginning at the Northeast corner of Block 33, Eugene Island Area, Revised, having Coordinates of X = 1,954,933.52 and Y = 240,895.42; thence South 2,039.69 feet along the East line of said Block 33 to a point having Coordinates of X = 1,954,933.52 and Y = 238,855.73; thence Northwesterly along a straight line to a point on the North line of said Block 33 having Coordinates of X = 1,950,270.44 and Y = 240,895.42; thence East 4,663.08 feet along the North line of said Block 33 to the point of beginning, containing approximately **109.17 acres**, as shown outlined in red on a plat on file in the Office of Mineral Resources, Department of Natural Resources, as provided by the applicant, **LESS AND EXCEPT** that portion thereof, if any, which is more than three nautical miles from the coast line as determined by the Report of the Special Master in the litigation in the Supreme Court of the United States styled United States v. State of Louisiana et al No. 9 Original, said three mile line as set out in the June, 1975, decree of the Supreme Court. All bearings, distances and coordinates are based on Louisiana Coordinate System of 1927 (South Zone).

NOTE: The boundary description and plat for this tract as shown and as advertised were supplied by the nominating party and have not been checked for accuracy by the staff of the Office of Mineral Resources. Anything which may affect the acreage, the shape or the location of the tract, such as non-closure of or incorrect X, Y coordinates or title disputed acreage, or which may affect the status of the tract for leasing, such as overlap of prior leases or nominated tracts, or which may affect potential operations on leases taken, such as inclusion in areas under the jurisdiction of the Department of Wildlife and Fisheries, will not be specifically determined unless and until a bid on this tract is accepted by the Mineral Board; which bid will be accepted on a per acre basis and which acceptance will be conditional upon such specific determinations being made. Once a bid is conditionally accepted by the Mineral Board, the staff will, within a period following the date of the lease sale, determine the acreage, shape and location of the potential lease area of the tract, the status for leasing of all or any portion thereof, and any conditions which may affect potential operations thereon. These determinations may render all or a portion of the bid area unleaseable or may increase or decrease the State claimed acreage such that the total bonus/rental ultimately required may either exceed the bonus/rental paid at the lease sale, which will require additional payment by the successful bidder, or allow the successful bidder a refund of excessive payment. The successful bidder will be notified of the determinations by the staff and given an opportunity to view the bid area acreage, configuration and location as it has been specifically determined. If all or a portion of the bid area is unleaseable due to overlap of an existing lease, the successful bidder will be given an opportunity to accept or reject a new lease on that portion of the bid area which is not unleaseable. If rejected, the bid and all monies accompanying the bid will be returned to the

successful bidder and no lease will be issued. In all other cases a new lease will be issued and any additional per acre bonus/rental, 10% administration fee or \$10 and \$5 per acre fees due as a result of staff determination of more State acreage in the bid area than determined by the successful bidder will be paid prior to the lease being issued. A determination of less State acreage in the bid area will result in a return to the successful bidder of any overpayment.

NOTE: The above described tract is in the vicinity of existing shell reefs where drilling and dredging operations must be conducted in strict conformity with the regulations adopted by the Louisiana Department of Wildlife and Fisheries and/or the U.S. Corps of Engineers, U.S. Army.

NOTE: The State of Louisiana does hereby reserve, and this lease shall be subject to, the imprescriptible right of surface use in the nature of a servitude in favor of the Department of Natural Resources, including its Offices and Commissions, for the sole purpose of implementing, constructing, servicing and maintaining approved coastal zone management and/or restoration projects. Utilization of any and all rights derived under this lease by the mineral lessee, its agents, successors or assigns, shall not interfere with nor hinder the reasonable surface use by the Department of Natural Resources, its Offices or Commissions, as hereinabove reserved.

Applicant: Kevin Caliva & Associates, Ltd.

Bidder	Cash Payment	Price / Acre	Rental	Oil	Gas	Other

SL 1536,
As Amended

SL 14490

SL 14492

66

Bik. 18

SL 14354

SL 15213

Bik. 17

±109.17 Acres

P. O. B.
X=1,954,933.52
Y= 240,895.42

Bik. 33

Bik. 34

EUGENE ISLAND AREA, REVISED
GULF OF MEXICO

TR 33126
109.17 +/- ACS.
FEB., 2001

NAD 27 LAMBERT LA. SOUTH ZONE

St. Mary Parish, Louisiana

