INLAND

TRACTS

NOT TO BE USED WITH A PORTION BID
FOR INFORMATIONAL PURPOSES ONLY !

MAP NOT TO SCALE

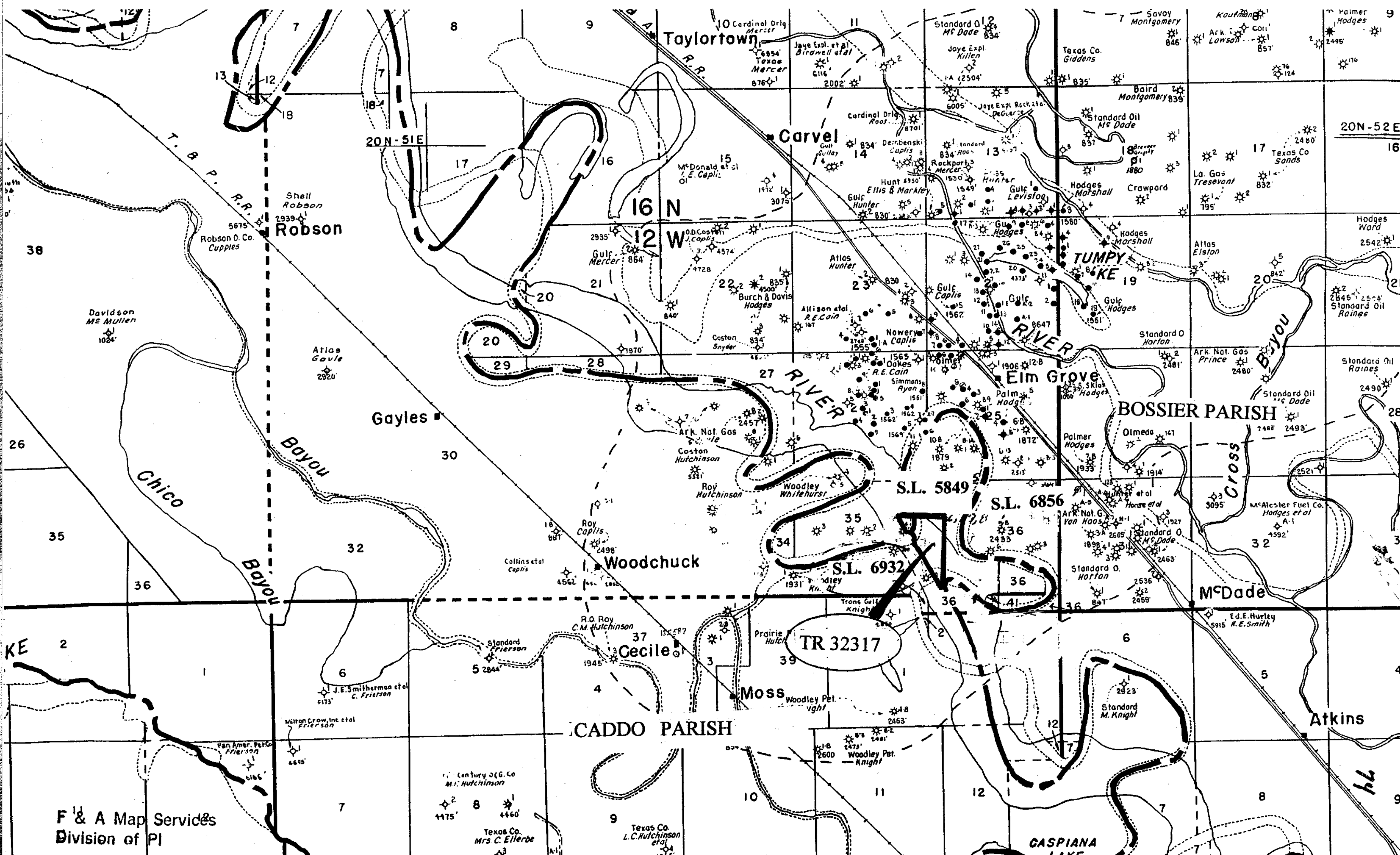

TRACT 32317 - <u>Bossier and Caddo Parishes, Louisiana</u>

All of the lands now or formerly constituting the beds and bottoms of all water bodies of every nature and description and all islands and other lands formed by accretion or reliction, except tax lands, owned by and not under mineral lease from the State of Louisiana on February 9, 2000, situated in Bossier and Caddo Parishes, Louisiana, within the following described boundaries: A portion of fractional Section 1, a portion of Section 39, Township 15 North, Range 12 West and a portion of fractional Section 30, Township 16 North, Range 12 West, Bossier and Caddo Parishes, Louisiana, being more fully described as follows: 0.404 acres parcel shown as Tract 7 of the Hosston RA SU 50; Hutchinson No. 3, Elm Grove Field Survey Unit Map and 28.099 acres parcel shown as Tract 8 on said Survey Unit Map, being that portion of a Partial Release on State Lease No. 6932, dated December 12, 1996, **LESS AND EXCEPT**, if any, those portions of State Lease No. 5849, State Lease No. 6856, as amended, and State Lease No. 6932, as amended, that may lie within the above described tract. The two above tracts are estimated to contain in the aggregate approximately **<u>28.503 acres</u>**, as shown outlined in red on a plat on file in the Office of Mineral Resources, Department of Natural Resources.

Applicant: Questar Exploration and Production Company

Bidder	Cash Payment	Price / Acre	Rental	Oil	Gas	Other

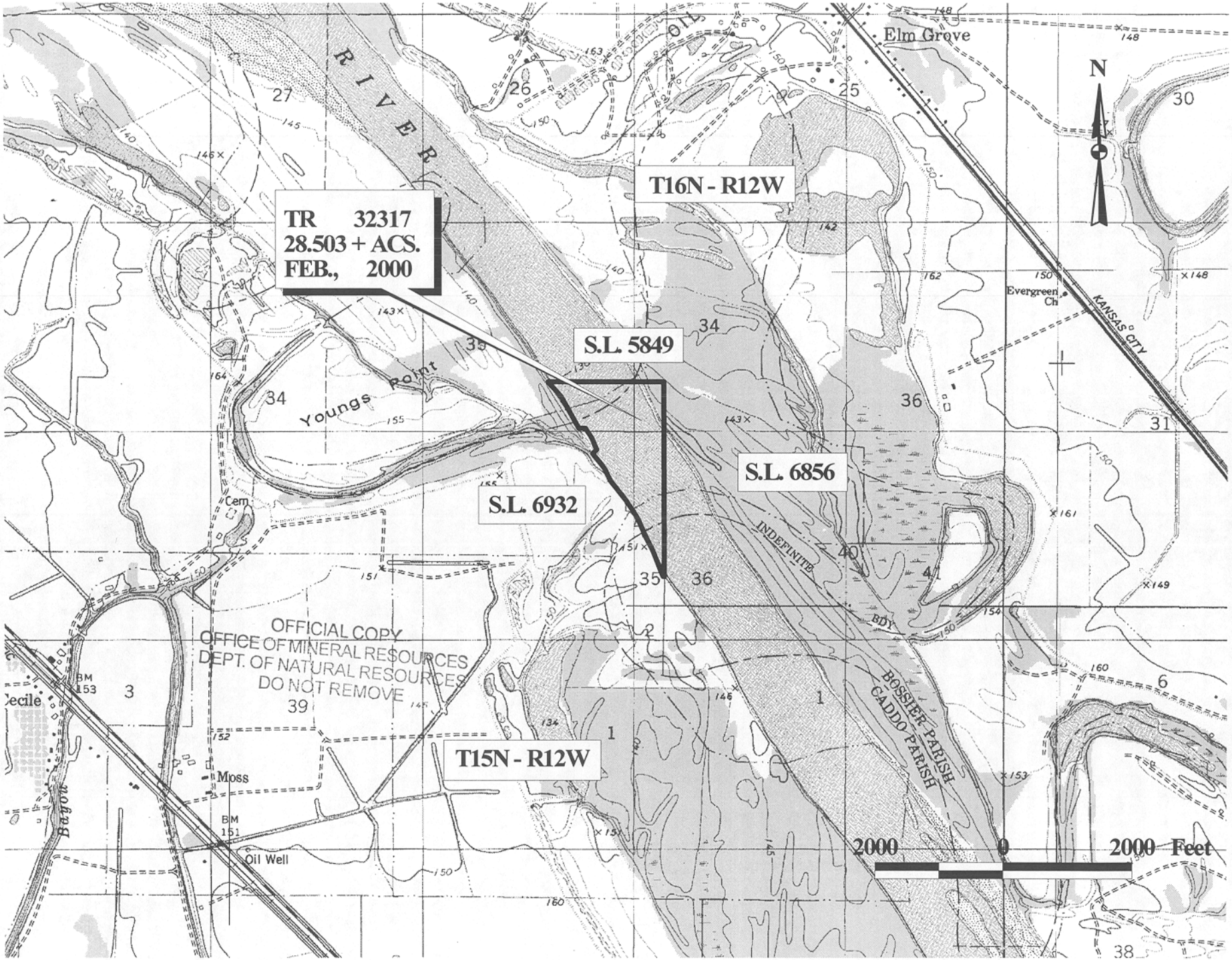
TR 32317
28.503 + ACS.
FEB., 2000
T16N - R12W
T15N - R12W
S.L. 5849
S.L. 6856
S.L. 6932
RIVER
Youngs Point
Elm Grove
Evergreen Ch
KANSAS CITY
INDEFINITE
BDY
BOSSIER PARISH
CADDO PARISH
Cecile
Bayou
Moss
Oil Well
Cem
BM 153
BM 151
N
2000 0 2000 Feet
OFFICIAL COPY
OFFICE OF MINERAL RESOURCES
DEPT. OF NATURAL RESOURCES
DO NOT REMOVE

MAP NOT TO SCALE

NOT TO BE USED WITH A PORTION BID
FOR INFORMATIONAL PURPOSES ONLY !

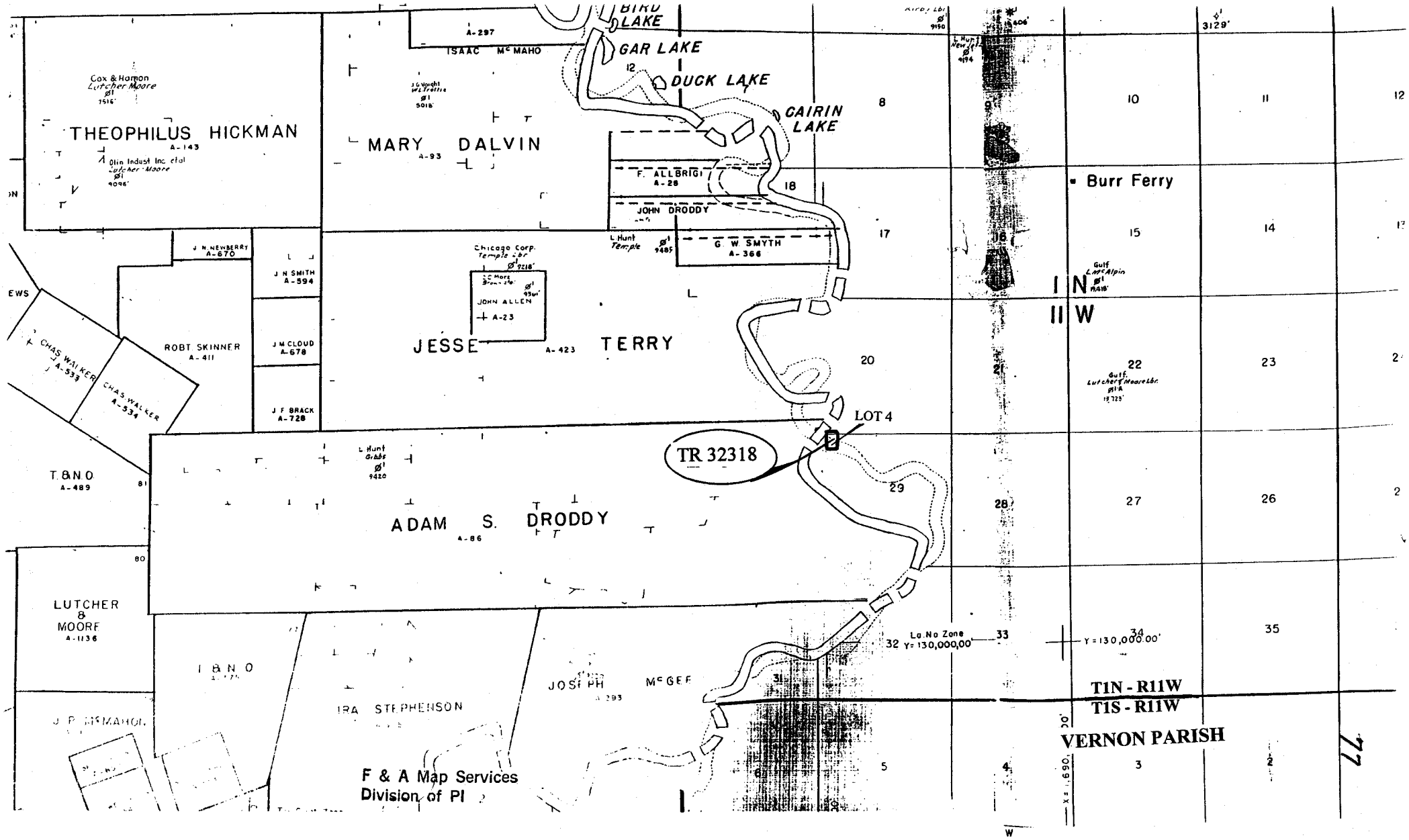

TRACT 32318 - Vernon Parish, Louisiana

All lands owned by and not under mineral lease from the State of Louisiana on February 9, 2000, situated in Vernon Parish, Louisiana, and being more fully described as follows: Lot 4 of Section 29, Township 1 North, Range 11 West, Vernon Parish, Louisiana, containing approximately **2.50 acres**, as shown outlined in red on a plat on file in the Office of Mineral Resources, Department of Natural Resources, **LESS AND EXCEPT** that portion thereof, if any, located West of the boundary line between the States of Texas and Louisiana as determined by the report of the Special Master in litigation in the Supreme Court of the United States styled Texas v. Louisiana et al No. 36 Original, or as otherwise approved by said court.

Applicant: N.C. Richardson Enterprises, Inc.

Bidder	Cash Payment	Price / Acre	Rental	Oil	Gas	Other

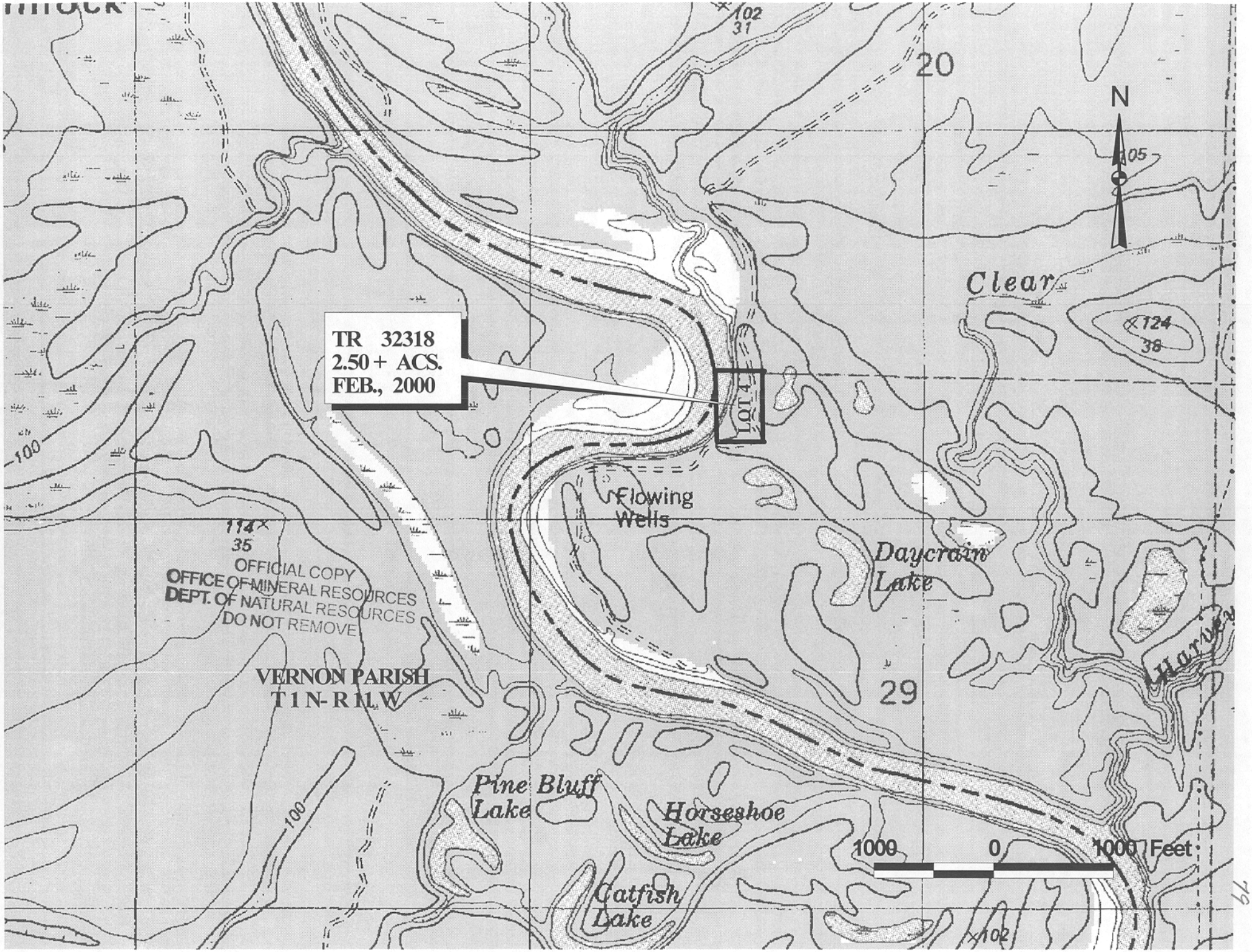
TR 32318
2.50 + ACS.
FEB., 2000
LOT 4
N
20
29
Clear
Flowing Wells
Daycrain Lake
Pine Bluff Lake
Horseshoe Lake
Catfish Lake
VERNON PARISH
T 1 N- R 11 W
OFFICIAL COPY
OFFICE OF MINERAL RESOURCES
DEPT. OF NATURAL RESOURCES
DO NOT REMOVE
1000 0 1000 Feet

NOT TO BE USED WITH A PORTION BID
FOR INFORMATIONAL PURPOSES ONLY!
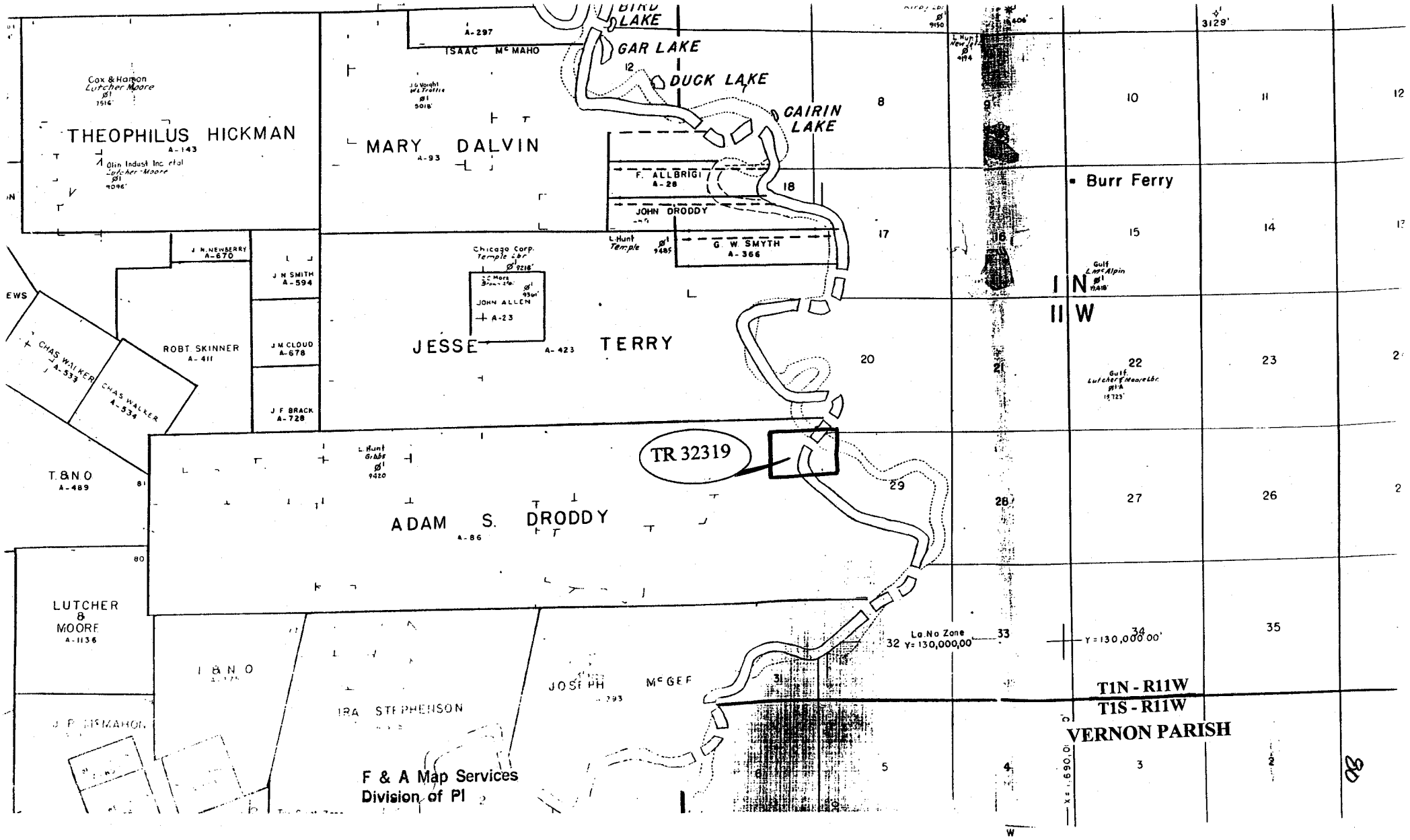
MAP NOT TO SCALE