

**TRACT 41784 - De Soto and Red River Parishes, Louisiana**

All of the lands now or formerly constituting the beds and bottoms of all water bodies of every nature and description as to which title is vested in the State of Louisiana, together with all islands arising therein and other lands formed by accretion or by reliction, where allowed by law, excepting tax adjudicated lands, and not presently under mineral lease on January 12, 2011, situated in De Soto and Red River Parishes, Louisiana, and more particularly described as follows: Beginning at a point having Coordinates of X = 1,692,315.00 and Y = 498,914.00; thence East 5,886.00 feet to a point having Coordinates of X = 1,698,201.00 and Y = 498,914.00; thence South 5,614.00 feet to a point on the Northern boundary of State Lease No. 19838 having Coordinates of X = 1,698,201.00 and Y = 493,300.00; thence West 5,886.00 feet along the Northern boundary of said State Lease No. 19838 to its Northwest corner having Coordinates of X = 1,692,315.00 and Y = 493,300.00; thence North 5,614.00 feet to the point of beginning, containing approximately **8 acres**, all as more particularly outlined on a plat on file in the Office of Mineral Resources, Department of Natural Resources. All bearings, distances and coordinates are based on Louisiana Coordinate System of 1927, (North or South Zone), where applicable.

NOTE: The above description of the Tract nominated for lease has been provided and corrected, where required, exclusively by the nomination party. Any mineral lease selected from this Tract and awarded by the Louisiana State Mineral and Energy Board shall be without warranty of any kind, either express, implied, or statutory, including, but not limited to, the implied warranties of merchantability and fitness for a particular purpose. Should the mineral lease awarded by the Louisiana State Mineral and Energy Board be subsequently modified, cancelled or abrogated due to the existence of conflicting leases, operating agreements, private claims or other future obligations or conditions which may affect all or any portion of the leased Tract, it shall not relieve the Lessee of the obligation to pay any bonus due thereon to the Louisiana State Mineral and Energy Board, nor shall the Louisiana State Mineral and Energy Board be obligated to refund any consideration paid by the Lessor prior to such modification, cancellation, or abrogation, including, but not limited to, bonuses, rentals and royalties.

Applicant: LIT-UP ENERGY RESOURCES

Bidder	Cash Payment	Price/ Acre	Rental	Oil	Gas	Other



**TRACT 41785 - Sabine Parish, Louisiana**

All of the lands now or formerly constituting the beds and bottoms of all water bodies of every nature and description the title of which vests in the State of Louisiana, together with all islands arising therein and other lands formed by accretion or by reliction, where allowed by law, excepting tax adjudicated lands, and not presently under mineral lease on January 12, 2011, situated in Sabine Parish, Louisiana, and more particularly described as follows: Beginning at a point having Coordinates of X = 1,588,600.00 and Y = 359,971.88; thence North 16 degrees 52 minutes 19 seconds West 8,650.47 feet to a point having Coordinates of X = 1,586,089.35 and Y = 368,250.00; thence East 1,910.65 feet to a point having Coordinates of X = 1,588,000.00 and Y = 368,250.00, said point being the Southwest corner of State Lease 20373; thence East 8,094.00 feet along said State Lease 20373 to a point having Coordinates of X = 1,596,094.00 and Y = 368,250.00; thence South 8,328.47 feet to a point having Coordinates of X = 1,596,094.00 and Y = 359,921.54; thence North 89 degrees 36 minutes 54 seconds West 7,494.17 feet to the point of beginning, containing **52 acres, LESS AND EXCEPT** that portion thereof, if any, located West of the boundary line between the States of Texas and Louisiana as determined by the report of the Special Master and adjudicated by the Supreme Court of the United States in litigation styled **Texas v. Louisiana, et al No. 36 Original**, or as otherwise approved by said court, all as more particularly outlined on a plat on file in the Office of Mineral Resources, Department of Natural Resources. All bearings, distances and coordinates are based on Louisiana Coordinate System of 1927, (North or South Zone), where applicable.

NOTE: The above description of the Tract nominated for lease has been provided and corrected, where required, exclusively by the nomination party. Any mineral lease selected from this Tract and awarded by the Louisiana State Mineral and Energy Board shall be without warranty of any kind, either express, implied, or statutory, including, but not limited to, the implied warranties of merchantability and fitness for a particular purpose. Should the mineral lease awarded by the Louisiana State Mineral and Energy Board be subsequently modified, cancelled or abrogated due to the existence of conflicting leases, operating agreements, private claims or other future obligations or conditions which may affect all or any portion of the leased Tract, it shall not relieve the Lessee of the obligation to pay any bonus due thereon to the Louisiana State Mineral and Energy Board, nor shall the Louisiana State Mineral and Energy Board be obligated to refund any consideration paid by the Lessor prior to such modification, cancellation, or abrogation, including, but not limited to, bonuses, rentals and royalties.

Applicant: JIM NAZIUM INC.


Bidder	Cash Payment	Price/ Acre	Rental	Oil	Gas	Other

**Legend**

11010002

Active\_Leases

IMAGERY.DOQQ\_2004\_1M



**TRACT 41786 - Sabine Parish, Louisiana**

All of the lands now or formerly constituting the beds and bottoms of all water bodies of every nature and description the title of which vests in the State of Louisiana, together with all islands arising therein and other lands formed by accretion or by reliction, where allowed by law, excepting tax adjudicated lands, and not presently under mineral lease on January 12, 2011, situated in Sabine Parish, Louisiana, and more particularly described as follows: Beginning at a point having Coordinates of X = 1,588,600.00 and Y = 359,971.88; thence South 89 degrees 36 minutes 54 seconds East 7,494.17 feet to a point having Coordinates of X = 1,596,094.00 and Y = 359,921.54; thence South 5,363.46 feet to a point having Coordinates of X = 1,596,094.00 and Y = 354,558.07; thence North 89 degrees 14 minutes 19 seconds West 669.91 feet to a point having Coordinates of X = 1,595,424.15 and Y = 354,566.97; thence South 00 degrees 08 minutes 43 seconds West 674.20 feet to a point having Coordinates of X = 1,595,422.44 and Y = 353,892.78; thence South 89 degrees 15 minutes 31 seconds East 671.61 to a point having Coordinates of X = 1,596,094.00 and Y = 353,884.09; thence South 673.98 feet to a point having Coordinates of X = 1,596,094.00 and Y = 353,210.11; thence North 89 degrees 16 minutes 42 seconds West 2,693.29 feet to a point having Coordinates of X = 1,593,400.93 and Y = 353,244.02; thence South 00 degrees 34 minutes 51 seconds West 1,349.72 feet to a point having Coordinates of X = 1,593,387.25 and Y = 351,894.37; thence South 89 degrees 19 minutes 04 seconds East 286.45 feet to a point having Coordinates of X = 1,593,673.67 and Y = 351,890.96; thence South 75 degrees 28 minutes 48 seconds West 5,241.07 feet to a point having Coordinates of X = 1,588,600.00 and Y = 350,576.93; thence North 9,394.95 feet to the point of beginning, containing **100.23 acres, LESS AND EXCEPT** that portion thereof, if any, located West of the boundary line between the States of Texas and Louisiana as determined by the report of the Special Master and adjudicated by the Supreme Court of the United States in litigation styled **Texas v. Louisiana, et al No. 36 Original**, or as otherwise approved by said court, all as more particularly outlined on a plat on file in the Office of Mineral Resources, Department of Natural Resources. All bearings, distances and coordinates are based on Louisiana Coordinate System of 1927, (North or South Zone), where applicable.

NOTE: The above description of the Tract nominated for lease has been provided and corrected, where required, exclusively by the nomination party. Any mineral lease selected from this Tract and awarded by the Louisiana State Mineral and Energy Board shall be without warranty of any kind, either express, implied, or statutory, including, but not limited to, the implied warranties of merchantability and fitness for a particular purpose. Should the mineral lease awarded by the Louisiana State Mineral and Energy Board be subsequently modified, cancelled or abrogated due to the existence of conflicting leases, operating agreements, private claims or other future obligations or conditions which may affect all or any portion of the leased Tract, it shall not relieve the Lessee of the obligation to pay any bonus due thereon to the Louisiana State Mineral and

Energy Board, nor shall the Louisiana State Mineral and Energy Board be obligated to refund any consideration paid by the Lessor prior to such modification, cancellation, or abrogation, including, but not limited to, bonuses, rentals and royalties.

Applicant: JIM NAZIUM INC.

Bidder	Cash Payment	Price/ Acre	Rental	Oil	Gas	Other



SABINE PARISH

T8N - R14W

SABINE RIVER

P.O.B.

0 2,000 Feet





**TRACT 41787 - East Feliciana and St. Helena Parishes, Louisiana**

All of the lands now or formerly constituting the beds and bottoms of all water bodies of every nature and description as to which title is vested in the State of Louisiana, together with all islands arising therein and other lands formed by accretion or by reliction, where allowed by law, excepting tax adjudicated lands, and not presently under mineral lease on January 12, 2011, situated in East Feliciana and St. Helena Parishes, Louisiana, and more particularly described as follows: Beginning at a point having Coordinates of X = 2,143,115.00 and Y = 831,012.00; thence East 6,439.00 feet to a point having Coordinates of X = 2,149,554.00 and Y = 831,012.00; thence South 3,900.00 feet to a point having Coordinates of X = 2,149,554.00 and Y = 827,112.00; thence East 6,000.00 feet to a point having Coordinates of X = 2,155,554.00 and Y = 827,112.00; thence South 7,557.00 feet to a point having Coordinates of X = 2,155,554.00 and Y = 819,555.00; thence West 12,439.00 feet to a point having Coordinates of X = 2,143,115.00 and Y = 819,555.00; thence North 11,457.00 feet to the point of beginning, containing approximately **72 acres**, all as more particularly outlined on a plat on file in the Office of Mineral Resources, Department of Natural Resources. All bearings, distances and coordinates are based on Louisiana Coordinate System of 1927, (North or South Zone), where applicable.

NOTE: The above description of the Tract nominated for lease has been provided and corrected, where required, exclusively by the nomination party. Any mineral lease selected from this Tract and awarded by the Louisiana State Mineral and Energy Board shall be without warranty of any kind, either express, implied, or statutory, including, but not limited to, the implied warranties of merchantability and fitness for a particular purpose. Should the mineral lease awarded by the Louisiana State Mineral and Energy Board be subsequently modified, cancelled or abrogated due to the existence of conflicting leases, operating agreements, private claims or other future obligations or conditions which may affect all or any portion of the leased Tract, it shall not relieve the Lessee of the obligation to pay any bonus due thereon to the Louisiana State Mineral and Energy Board, nor shall the Louisiana State Mineral and Energy Board be obligated to refund any consideration paid by the Lessor prior to such modification, cancellation, or abrogation, including, but not limited to, bonuses, rentals and royalties.

NOTE: The above Tract is located upon a restricted scenic river and all operations in this area must be conducted in strict conformity with the regulations of the Corps of Engineers, U.S. Army.

Applicant: CHUCK KEETON

Bidder	Cash Payment	Price/ Acre	Rental	Oil	Gas	Other

Legend

11010004

Active Leases

IMAGERY.DOQQ\_2008\_1M\_CIR

Office of Mineral Resources, Acres: 72 Tract Number: 41787

**TRACT 41788 - Allen Parish, Louisiana**

All of the lands now or formerly constituting the beds and bottoms of all water bodies of every nature and description as to which title is vested in the State of Louisiana, together with all islands arising therein and other lands formed by accretion or by reliction, where allowed by law, excepting tax adjudicated lands, and not presently under mineral lease on January 12, 2011, situated in Allen Parish, Louisiana, and more particularly described as follows: Beginning at a point having Coordinates of X = 1,575,320.51 and Y = 800,666.08; thence South 89 degrees 32 minutes 01 seconds East 10,630.02 feet to a point having Coordinates of X = 1,585,950.18 and Y = 800,579.57; thence South 00 degrees 55 minutes 01 seconds West 5,335.16 feet to a point having Coordinates of X = 1,585,864.80 and Y = 795,245.09; thence North 89 degrees 48 minutes 27 seconds West 10,612.73 feet to a point having Coordinates of X = 1,575,252.13 and Y = 795,280.77; thence North 00 degrees 43 minutes 39 seconds East 5,385.74 feet to the point of beginning, containing approximately **12 acres**, all as more particularly outlined on a plat on file in the Office of Mineral Resources, Department of Natural Resources. All bearings, distances and coordinates are based on Louisiana Coordinate System of 1927, (North or South Zone), where applicable.

NOTE: The above description of the Tract nominated for lease has been provided and corrected, where required, exclusively by the nomination party. Any mineral lease selected from this Tract and awarded by the Louisiana State Mineral and Energy Board shall be without warranty of any kind, either express, implied, or statutory, including, but not limited to, the implied warranties of merchantability and fitness for a particular purpose. Should the mineral lease awarded by the Louisiana State Mineral and Energy Board be subsequently modified, cancelled or abrogated due to the existence of conflicting leases, operating agreements, private claims or other future obligations or conditions which may affect all or any portion of the leased Tract, it shall not relieve the Lessee of the obligation to pay any bonus due thereon to the Louisiana State Mineral and Energy Board, nor shall the Louisiana State Mineral and Energy Board be obligated to refund any consideration paid by the Lessor prior to such modification, cancellation, or abrogation, including, but not limited to, bonuses, rentals and royalties.

Bidder	Cash Payment	Price/ Acre	Rental	Oil	Gas	Other

Applicant: LESLIE M. COOPER

Legend

11010005

IMAGERY.DOQQ\_2008\_1M\_CIR

ALLEN PARISH

T2S - R3W

CALCASIEU RIVER

P.O.B.

0 2,000 Feet



**TRACT 41789 - Iberia and St. Mary Parishes, Louisiana**

All of the lands now or formerly constituting the beds and bottoms of all water bodies of every nature and description as to which title is vested in the State of Louisiana, together with all islands arising therein and other lands formed by accretion or by reliction, where allowed by law, excepting tax adjudicated lands, and not presently under mineral lease on January 12, 2011, situated in Iberia and St. Mary Parishes, Louisiana, and more particularly described as follows: Beginning at a point having Coordinates of X = 1,938,500.00 and Y = 474,250.00; thence East approximately 11,308 feet to a point of intersection with the Western boundary of the Attakapas Island Wildlife Management Area having a Coordinate of Y = 474,250.00; thence Southeasterly, Southerly and Southwesterly along the meanders of the boundary of said Attakapas Island Wildlife Management Area to a point of intersection with the North boundary of State Lease No. 14519 having a Coordinate of Y = 467,200.00; thence West approximately 2,173 feet along the North boundary of said State Lease No. 14519 to the Easternmost Southeast corner of State Lease No. 19899 having Coordinates of X = 1,945,000.00 and Y = 467,200.00; thence along the boundary of said State Lease No. 19899 the following courses: North 1,600.00 feet to a corner having Coordinates of X = 1,945,000.00 and Y = 468,800.00; West 551.00 feet to a corner having Coordinates of X = 1,944,449.00 and Y = 468,800.00; North 1,650.00 feet to a corner having Coordinates of X = 1,944,449.00 and Y = 470,450.00; West 700.00 feet to a corner having Coordinates of X = 1,943,749.00 and Y = 470,450.00; North 1,050.00 feet to a corner having Coordinates of X = 1,943,749.00 and Y = 471,500.00 and West 5,249.00 feet to its Northwest corner having Coordinates of X = 1,938,500.00 and Y = 471,500.00; thence North 2,750.00 feet to the point of beginning, **LESS AND EXCEPT** that portion, if any, of the above described tract lying within the boundaries of the Attakapas Island Wildlife Management Area, containing approximately **1,342 acres**, all as more particularly outlined on a plat on file in the Office of Mineral Resources, Department of Natural Resources. All bearings, distances and coordinates are based on Louisiana Coordinate System of 1927, (North or South Zone), where applicable.

NOTE: The above description of the Tract nominated for lease has been provided and corrected, where required, exclusively by the nomination party. Any mineral lease selected from this Tract and awarded by the Louisiana State Mineral and Energy Board shall be without warranty of any kind, either express, implied, or statutory, including, but not limited to, the implied warranties of merchantability and fitness for a particular purpose. Should the mineral lease awarded by the Louisiana State Mineral and Energy Board be subsequently modified, cancelled or abrogated due to the existence of conflicting leases, operating agreements, private claims or other future obligations or conditions which may affect all or any portion of the leased Tract, it shall not relieve the Lessee of the obligation to pay any bonus due thereon to the Louisiana State Mineral and Energy Board, nor shall the Louisiana State Mineral and Energy Board be obligated to refund any consideration paid by the Lessor prior to such

modification, cancellation, or abrogation, including, but not limited to, bonuses, rentals and royalties.

Applicant: THEOPHILUS OIL, GAS & LAND SERVICES, LLC

Bidder	Cash Payment	Price/ Acre	Rental	Oil	Gas	Other

**Legend**

- 11010020
- Wildlife
- Active\_Leases
- Counties

IBERIA PARISH

ATTAKAPAS ISLAND WMA

SL 14912

SL 14520

SL 19899

SL 14519

GRAND LAKE

ST MARY PARISH

T13S - R9E

P.O.B.



**TRACT 41790 - Vermilion Parish, Louisiana**

All of the lands now or formerly constituting the beds and bottoms of all water bodies of every nature and description as to which title is vested in the State of Louisiana, together with all islands arising therein and other lands formed by accretion or by reliction, where allowed by law, excepting tax adjudicated lands, and not presently under mineral lease on January 12, 2011, situated in Vermilion Parish, Louisiana, and more particularly described as follows: Beginning at a corner located on the South boundary of State Lease No. 20343, said point also located on the North boundary of State Lease No. 3306, as amended having Coordinates of X = 1,773,135.40 and Y = 376,258.35; thence along the South boundary of said State Lease No. 20343 the following courses and distances: North 40 degrees 00 minutes 49 seconds East 504.83 feet to a corner having Coordinates of X = 1,773,460.00 and Y = 376,645.00, South 82 degrees 08 minutes 27 seconds East 1,645.46 feet to a corner having Coordinates of X = 1,775,090.00 and Y = 376,420.00, South 84 degrees 22 minutes 57 seconds East 1,225.89 feet to a corner having Coordinates of X = 1,776,310.00 and Y = 376,300.00 and South 83 degrees 06 minutes 41 seconds East 360.34 feet to a corner located on the North boundary of said State Lease No. 3306 having Coordinates of X = 1,776,667.74 and Y = 376,256.78; thence North 89 degrees 58 minutes 28 seconds West 3,532.34 feet along the North boundary of said State Lease No. 3306 to the point of beginning, containing approximately **14.78 acres**, all as more particularly outlined on a plat on file in the Office of Mineral Resources, Department of Natural Resources. All bearings, distances and coordinates are based on Louisiana Coordinate System of 1927, (North or South Zone), where applicable.

NOTE: The above description of the Tract nominated for lease has been provided and corrected, where required, exclusively by the nomination party. Any mineral lease selected from this Tract and awarded by the Louisiana State Mineral and Energy Board shall be without warranty of any kind, either express, implied, or statutory, including, but not limited to, the implied warranties of merchantability and fitness for a particular purpose. Should the mineral lease awarded by the Louisiana State Mineral and Energy Board be subsequently modified, cancelled or abrogated due to the existence of conflicting leases, operating agreements, private claims or other future obligations or conditions which may affect all or any portion of the leased Tract, it shall not relieve the Lessee of the obligation to pay any bonus due thereon to the Louisiana State Mineral and Energy Board, nor shall the Louisiana State Mineral and Energy Board be obligated to refund any consideration paid by the Lessor prior to such modification, cancellation, or abrogation, including, but not limited to, bonuses, rentals and royalties.

NOTE: The State of Louisiana does hereby reserve, and this lease shall be subject to, the imprescriptible right of surface use in the nature of a servitude in favor of the Department of Natural Resources, including its Offices and Commissions, for the sole purpose of implementing, constructing, servicing and maintaining approved coastal zone management

and/or restoration projects. Utilization of any and all rights derived under this lease by the mineral lessee, its agents, successors or assigns, shall not interfere with nor hinder the reasonable surface use by the Department of Natural Resources, its Offices or Commissions, as herein above reserved.

NOTE: This tract is located in an area designated by the Louisiana Legislature or the Wildlife and Fisheries Commission as a Public Oyster Seed Ground, Reservation, or area of Calcasieu or Sabine Lake. Proposed projects occurring in these areas will be evaluated on a case by case basis by Louisiana Department of Wildlife & Fisheries. Modifications to proposed project features including, but not limited to, access routes, well sites, flowlines, and appurtenant structures maybe required by the Louisiana Department of Wildlife and Fisheries. In addition, compensatory mitigation will be required to offset unavoidable habitat impacts.

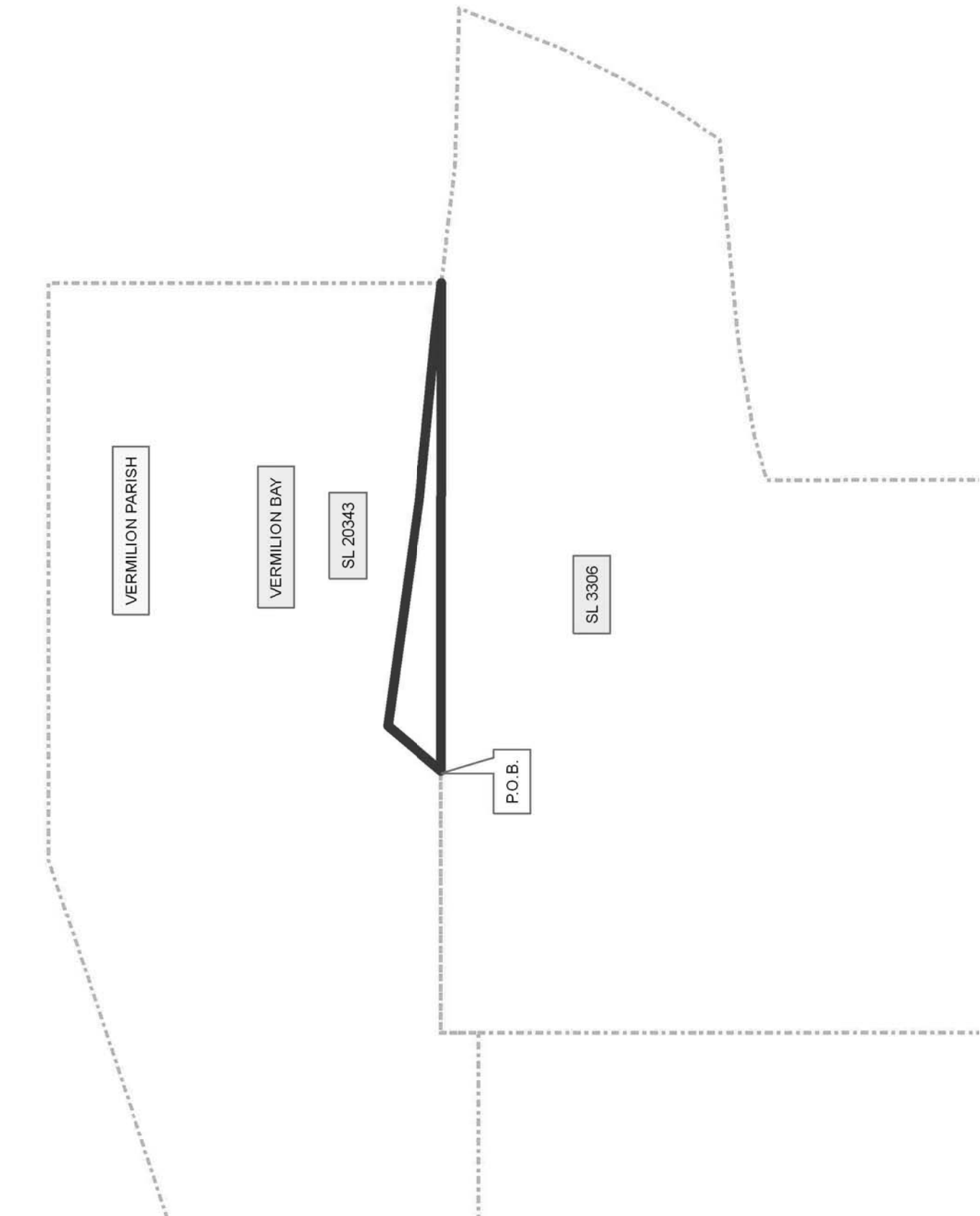
Applicant: THEOPHILUS OIL, GAS & LAND SERVICES, LLC

Bidder	Cash Payment	Price/ Acre	Rental	Oil	Gas	Other

Legend

11010019

Active\_Leases





**TRACT 41791 - Jefferson and Lafourche Parishes, Louisiana**


All of the lands now or formerly constituting the beds and bottoms of all water bodies of every nature and description as to which title is vested in the State of Louisiana, together with all islands arising therein and other lands formed by accretion or by reliction, where allowed by law, excepting tax adjudicated lands, and not presently under mineral lease on January 12, 2011, situated in Jefferson and Lafourche Parishes, Louisiana, and more particularly described as follows: Beginning at a point on the South boundary of State Lease No. 18651 having Coordinates of X = 2,369,570.00 and Y = 355,625.00; thence East 3,506.00 feet along the South boundary of said State Lease No. 18651 to its Southeast corner having Coordinates of X = 2,373,076.00 and Y = 355,625.00; thence East 10,824.00 feet to a point having Coordinates of X = 2,383,900.00 and Y = 355,625.00; thence South 7,554.22 feet to a point having Coordinates of X = 2,383,900.00 and Y = 348,070.78; thence South 73 degrees 15 minutes 17 seconds West 939.86 feet to a point having Coordinates of X = 2,383,000.00 and Y = 347,800.00; thence West 13,430.00 feet to a point having Coordinates of X = 2,369,570.00 and Y = 347,800.00; thence North 3,972.00 feet to the Southwest corner of State Lease No. 18076 having Coordinates of X = 2,369,570.00 and Y = 351,772.00; thence along the boundary of said State Lease No. 18076 the following courses: East 3,159.00 feet to a point having Coordinates of X = 2,372,729.00 and Y = 351,772.00; North 2,344.00 feet to a point having Coordinates of X = 2,372,729.00 and Y = 354,116.00 and West 3,159.00 feet to its Northwest corner having Coordinates of X = 2,369,570.00 and Y = 354,116.00; thence North 1,509.00 feet to the point of beginning, containing approximately **1,792 acres**, all as more particularly outlined on a plat on file in the Office of Mineral Resources, Department of Natural Resources. All bearings, distances and coordinates are based on Louisiana Coordinate System of 1927, (North or South Zone), where applicable.

NOTE: The above description of the Tract nominated for lease has been provided and corrected, where required, exclusively by the nomination party. Any mineral lease selected from this Tract and awarded by the Louisiana State Mineral and Energy Board shall be without warranty of any kind, either express, implied, or statutory, including, but not limited to, the implied warranties of merchantability and fitness for a particular purpose. Should the mineral lease awarded by the Louisiana State Mineral and Energy Board be subsequently modified, cancelled or abrogated due to the existence of conflicting leases, operating agreements, private claims or other future obligations or conditions which may affect all or any portion of the leased Tract, it shall not relieve the Lessee of the obligation to pay any bonus due thereon to the Louisiana State Mineral and Energy Board, nor shall the Louisiana State Mineral and Energy Board be obligated to refund any consideration paid by the Lessor prior to such modification, cancellation, or abrogation, including, but not limited to, bonuses, rentals and royalties.

NOTE: The State of Louisiana does hereby reserve, and this lease shall be subject to, the imprescriptible right of surface use in the nature of a servitude in favor of the Department of Natural Resources, including its Offices and Commissions, for the sole purpose of implementing, constructing, servicing and maintaining approved coastal zone management and/or restoration projects. Utilization of any and all rights derived under this lease by the mineral lessee, its agents, successors or assigns, shall not interfere with nor hinder the reasonable surface use by the Department of Natural Resources, its Offices or Commissions, as herein above reserved.

Applicant: LESLIE M. COOPER

Bidder	Cash Payment	Price/ Acre	Rental	Oil	Gas	Other



**TRACT 41792 - Jefferson Parish, Louisiana**

All of the lands now or formerly constituting the beds and bottoms of all water bodies of every nature and description as to which title is vested in the State of Louisiana, together with all islands arising therein and other lands formed by accretion or by reliction, where allowed by law, excepting tax adjudicated lands, and not presently under mineral lease on January 12, 2011, situated in Jefferson Parish, Louisiana, and more particularly described as follows: Beginning at a point having Coordinates of X = 2,383,900.00 and Y = 352,977.68; thence East 5,280.00 feet to a point having Coordinates of X = 2,389,180.00 and Y = 352,977.68; thence South 18,480.00 feet to a point having Coordinates of X = 2,389,180.00 and Y = 334,497.68; thence West 5,280.00 feet to a point having Coordinates of X = 2,383,900.00 and Y = 334,497.68; thence North 18,480.00 feet to the point of beginning, containing approximately **1,390 acres**, all as more particularly outlined on a plat on file in the Office of Mineral Resources, Department of Natural Resources. All bearings, distances and coordinates are based on Louisiana Coordinate System of 1927, (North or South Zone), where applicable.

NOTE: The above description of the Tract nominated for lease has been provided and corrected, where required, exclusively by the nomination party. Any mineral lease selected from this Tract and awarded by the Louisiana State Mineral and Energy Board shall be without warranty of any kind, either express, implied, or statutory, including, but not limited to, the implied warranties of merchantability and fitness for a particular purpose. Should the mineral lease awarded by the Louisiana State Mineral and Energy Board be subsequently modified, cancelled or abrogated due to the existence of conflicting leases, operating agreements, private claims or other future obligations or conditions which may affect all or any portion of the leased Tract, it shall not relieve the Lessee of the obligation to pay any bonus due thereon to the Louisiana State Mineral and Energy Board, nor shall the Louisiana State Mineral and Energy Board be obligated to refund any consideration paid by the Lessor prior to such modification, cancellation, or abrogation, including, but not limited to, bonuses, rentals and royalties.

NOTE: The State of Louisiana does hereby reserve, and this lease shall be subject to, the imprescriptible right of surface use in the nature of a servitude in favor of the Department of Natural Resources, including its Offices and Commissions, for the sole purpose of implementing, constructing, servicing and maintaining approved coastal zone management and/or restoration projects. Utilization of any and all rights derived under this lease by the mineral lessee, its agents, successors or assigns, shall not interfere with nor hinder the reasonable surface use by the Department of Natural Resources, its Offices or Commissions, as herein above reserved.

Applicant: LESLIE M. COOPER

Bidder	Cash Payment	Price/ Acre	Rental	Oil	Gas	Other

Legend

11010009

IMAGERY.DOQQ\_2008\_1M\_CIR

JEFFERSON PARISH

T16S - R23E

P.O.B.

BAYOU RIGOLETTES

0 4,000 Feet





**TRACT 41793 - Jefferson and Lafourche Parishes, Louisiana**

All of the lands now or formerly constituting the beds and bottoms of all water bodies of every nature and description as to which title is vested in the State of Louisiana, together with all islands arising therein and other lands formed by accretion or by reliction, where allowed by law, excepting tax adjudicated lands, and not presently under mineral lease on January 12, 2011, situated in Jefferson and Lafourche Parishes, Louisiana, and more particularly described as follows: Beginning at a point having Coordinates of X = 2,369,570.00 and Y = 347,800.00; thence East 13,430.00 feet to a point having Coordinates of X = 2,383,000.00 and Y = 347,800.00; thence North 73 degrees 15 minutes 17 seconds East 939.86 feet to a point having Coordinates of X = 2,383,900.00 and Y = 348,070.78; thence South 9,770.78 feet to a point having Coordinates of X = 2,383,900.00 and Y = 338,300.00; thence West 14,330.00 feet to a point having Coordinates of X = 2,369,570.00 and Y = 338,300.00; thence North 9,500.00 feet to the point of beginning, containing approximately **2,431 acres**, all as more particularly outlined on a plat on file in the Office of Mineral Resources, Department of Natural Resources. All bearings, distances and coordinates are based on Louisiana Coordinate System of 1927, (North or South Zone), where applicable.

NOTE: The above description of the Tract nominated for lease has been provided and corrected, where required, exclusively by the nomination party. Any mineral lease selected from this Tract and awarded by the Louisiana State Mineral and Energy Board shall be without warranty of any kind, either express, implied, or statutory, including, but not limited to, the implied warranties of merchantability and fitness for a particular purpose. Should the mineral lease awarded by the Louisiana State Mineral and Energy Board be subsequently modified, cancelled or abrogated due to the existence of conflicting leases, operating agreements, private claims or other future obligations or conditions which may affect all or any portion of the leased Tract, it shall not relieve the Lessee of the obligation to pay any bonus due thereon to the Louisiana State Mineral and Energy Board, nor shall the Louisiana State Mineral and Energy Board be obligated to refund any consideration paid by the Lessor prior to such modification, cancellation, or abrogation, including, but not limited to, bonuses, rentals and royalties.

NOTE: The State of Louisiana does hereby reserve, and this lease shall be subject to, the imprescriptible right of surface use in the nature of a servitude in favor of the Department of Natural Resources, including its Offices and Commissions, for the sole purpose of implementing, constructing, servicing and maintaining approved coastal zone management and/or restoration projects. Utilization of any and all rights derived under this lease by the mineral lessee, its agents, successors or assigns, shall not interfere with nor hinder the reasonable surface use by the Department of Natural Resources, its Offices or Commissions, as herein above reserved.

Applicant: LESLIE M. COOPER

Bidder	Cash Payment	Price/ Acre	Rental	Oil	Gas	Other

**Legend**

 11010006

 Counties

IMAGERY.DOQQ\_2008\_1M\_CIR

