

TRACT 35223 - LaSalle Parish, Louisiana

All of the lands now or formerly constituting the beds and bottoms of all water bodies of every nature and description, and all islands and other lands formed by accretion, where allowed by law, or by reliction, and excepting tax adjudicated lands, belonging to the State of Louisiana and not presently under mineral lease on January 8, 2003, situated in LaSalle Parish, Louisiana, and more particularly described as follows: Beginning at a point having Coordinates of X = 2,105,800.00 and Y = 301,310.00, said point also being the Easternmost Northwest corner of State Lease No. 17313 and the Northeast corner of State Lease No. 16826; thence North 3,960.00 feet to a point having Coordinates of X = 2,105,800.00 and Y = 305,270.00; thence East 2,640.00 feet to a point having Coordinates of X = 2,108,440.00 and Y = 305,270.00; thence South 5,280.00 feet to a point having Coordinates of X = 2,108,440.00 and Y = 299,990.00; thence West 1,320.00 feet to a point having Coordinates of X = 2,107,120.00 and Y = 299,990.00, said point being on the East boundary of said State Lease No. 17313; thence North 1,320.00 feet along said boundary to a point having Coordinates of X = 2,107,120.00 and Y = 301,310.00, said point being the Northeast corner of said State Lease No. 17313; thence West 1,320.00 feet to the point of beginning, containing approximately **280 acres**, all as more particularly outlined on a plat on file in the Office of Mineral Resources, Department of Natural Resources, as provided by the applicant. All bearings, distances and coordinates are based on Louisiana Coordinate System of 1927, (North or South Zone), where applicable.

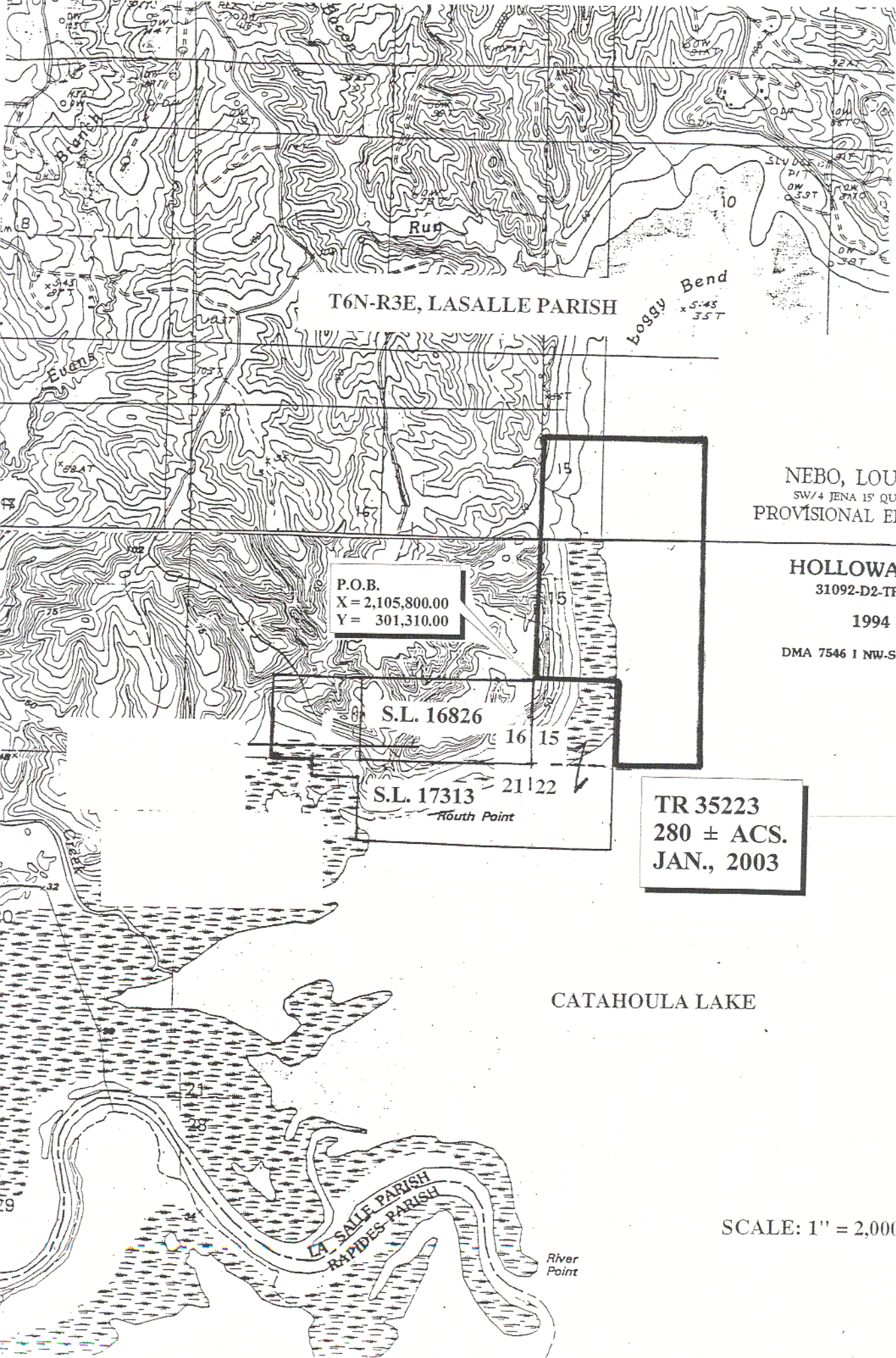
NOTE: The above description of the Tract nominated for lease has been provided and corrected, where required, exclusively by the nomination party. Any mineral lease selected from this Tract and awarded by the Louisiana State Mineral Board shall be without warranty of any kind, either express, implied, or statutory, including, but not limited to, the implied warranties of merchantability and fitness for a particular purpose. Should the mineral lease awarded by the Louisiana State Mineral Board be subsequently modified, cancelled or abrogated due to the existence of conflicting leases, operating agreements, private claims or other future obligations or conditions which may affect all or any portion of the leased Tract, it shall not relieve the Lessee of the obligation to pay any bonus due thereon to the Louisiana State Mineral Board, nor shall the Louisiana State Mineral Board be obligated to refund any consideration paid by the Lessor prior to such modification, cancellation, or abrogation, including, but not limited to, bonuses, rentals and royalties.

Applicant: Buena Vista Corporation

Bidder	Cash Payment	Price / Acre	Rental	Oil	Gas	Other



74



T6N-R3E, LASALLE PARISH

Boggy Bend
x 5.45
3.5T

NEBO, LOUISIANA
SW/4 JENA 15' QUADRANGLE
PROVISIONAL EDITION 1985

HOLLOWAY, LA
31092-D2-TF-024
1994

DMA 7546 I NW-SERIES V885

P.O.B.
X = 2,105,800.00
Y = 301,310.00

S.L. 16826

S.L. 17313

Rough Point

TR 35223
280 ± ACS.
JAN., 2003

CATAHOULA LAKE

SCALE: 1" = 2,000'

LA SALF PARISH
RAPIDES PARISH

River Point

TRACT 35224 - Cameron Parish, Louisiana

All of the lands now or formerly constituting the beds and bottoms of all water bodies of every nature and description, and all islands and other lands formed by accretion, where allowed by law, or by reliction, and excepting tax adjudicated lands, belonging to the State of Louisiana and not presently under mineral lease on January 8, 2003, situated in Cameron Parish, Louisiana, and more particularly described as follows: Beginning at a point having Coordinates of X = 1,224,000.00 and Y = 478,000.00; thence West 3,140.00 feet to a point on the East line of State Lease No. 17420 having Coordinates of X = 1,220,860.00 and Y = 478,000.00; thence North 1,170.00 feet along the East line of said State Lease No. 17420 to its Northeast corner having Coordinates of X = 1,220,860.00 and Y = 479,170.00; thence West 4,016.43 feet along the North line of said State Lease No. 17420 to its Northwest corner, said corner also being a point on the Texas - Louisiana boundary, having Coordinates of X = 1,216,843.57 and Y = 479,170.00; thence North 08 degrees 18 minutes 12 seconds East 2,433.51 feet along said Texas - Louisiana boundary to a point having Coordinates of X = 1,217,195.00 and Y = 481,578.00; thence North 20 degrees 16 minutes 30 seconds East 2,885.80 feet along said Texas - Louisiana boundary to a point having Coordinates of X = 1,218,195.00 and Y = 484,285.00; thence North 65 degrees 08 minutes 26 seconds East 70.00 feet along said Texas - Louisiana boundary to a point on the boundary of State Lease No. 7555, as amended, having Coordinates of X = 1,218,258.51 and Y = 484,314.43; thence South 17 degrees 49 minutes 29 seconds East 414.32 feet along the boundary of said State Lease No. 7555, as amended, to the Northwest corner of State Lease No. 3459, as amended, having Coordinates of X = 1,218,385.34 and Y = 483,920.00; thence along the boundary of said State Lease No. 3459, as amended, the following courses: South 17 degrees 49 minutes 29 seconds East 178.57 feet to a point having Coordinates of X = 1,218,440.00 and Y = 483,750.00; South 13 degrees 12 minutes 29 seconds East 503.31 feet to a point having Coordinates of X = 1,218,555.00 and Y = 483,260.00; South 07 degrees 50 minutes 21 seconds East 696.51 feet to a point having Coordinates of X = 1,218,650.00 and Y = 482,570.00; South 03 degrees 45 minutes 06 seconds East 611.31 feet to a point having Coordinates of X = 1,218,690.00 and Y = 481,960.00; South 580.00 feet to a point having Coordinates of X = 1,218,690.00 and Y = 481,380.00; South 10 degrees 55 minutes 22 seconds West 580.52 feet to a point having Coordinates of X = 1,218,580.00 and Y = 480,810.00; South 59 degrees 20 minutes 58 seconds East 313.85 feet to a point having Coordinates of X = 1,218,850.00 and Y = 480,650.00; South 69 degrees 16 minutes 28 seconds East 395.60 feet to a point having Coordinates of X = 1,219,220.00 and Y = 480,510.00; South 78 degrees 06 minutes 41 seconds East 388.33 feet to a point having Coordinates of X = 1,219,600.00 and Y = 480,430.00 and South 88 degrees 34 minutes 05 seconds East 400.12 feet to its Southeast corner, said corner also being the most Southerly Southwest corner of said State Lease No. 7555, as amended, having Coordinates of X = 1,220,000.00 and Y = 480,420.00; thence along the Southern boundary of said State Lease No. 7555, as amended, the following courses: North 80 degrees 54 minutes 35 seconds East 506.36 feet to a point having Coordinates of X = 1,220,500.00 and Y = 480,500.00; East 310.00 feet to a

point having Coordinates of X = 1,220,810.00 and Y = 480,500.00; South 79 degrees 59 minutes 31 seconds East 345.25 feet to a point having Coordinates of X = 1,221,150.00 and Y = 480,440.00; South 64 degrees 10 minutes 44 seconds East 344.38 feet to a point having Coordinates of X = 1,221,460.00 and Y = 480,290.00; South 66 degrees 56 minutes 55 seconds East 510.78 feet to a point having Coordinates of X = 1,221,930.00 and Y = 480,090.00; South 75 degrees 37 minutes 07 seconds East 402.62 feet to a point having Coordinates of X = 1,222,320.00 and Y = 479,990.00; South 84 degrees 17 minutes 22 seconds East 402.00 feet to a point having Coordinates of X = 1,222,720.00 and Y = 479,950.00; North 84 degrees 17 minutes 22 seconds East 402.00 feet to a point having Coordinates of X = 1,223,120.00 and Y = 479,990.00; North 80 degrees 04 minutes 26 seconds East 406.08 feet to a point having Coordinates of X = 1,223,520.00 and Y = 480,060.00; North 67 degrees 33 minutes 26 seconds East 497.69 feet to a point having Coordinates of X = 1,223,980.00 and Y = 480,250.00 and North 56 degrees 18 minutes 36 seconds East 24.04 feet to a point having Coordinates of X = 1,224,000.00 and Y = 480,263.33; thence South 2,263.33 feet to the point of beginning, containing **365.41 acres, LESS AND EXCEPT** that portion thereof, if any, located West of the boundary line between the States of Texas and Louisiana as determined by the report of the Special Master and adjudicated by the Supreme Court of the United States in litigation styled **Texas v. Louisiana, et al No. 36 Original**, or as otherwise approved by said court, all as more particularly outlined on a plat on file in the Office of Mineral Resources, Department of Natural Resources, as provided by the applicant. All bearings, distances and coordinates are based on Louisiana Coordinate System of 1927, (North or South Zone), where applicable.

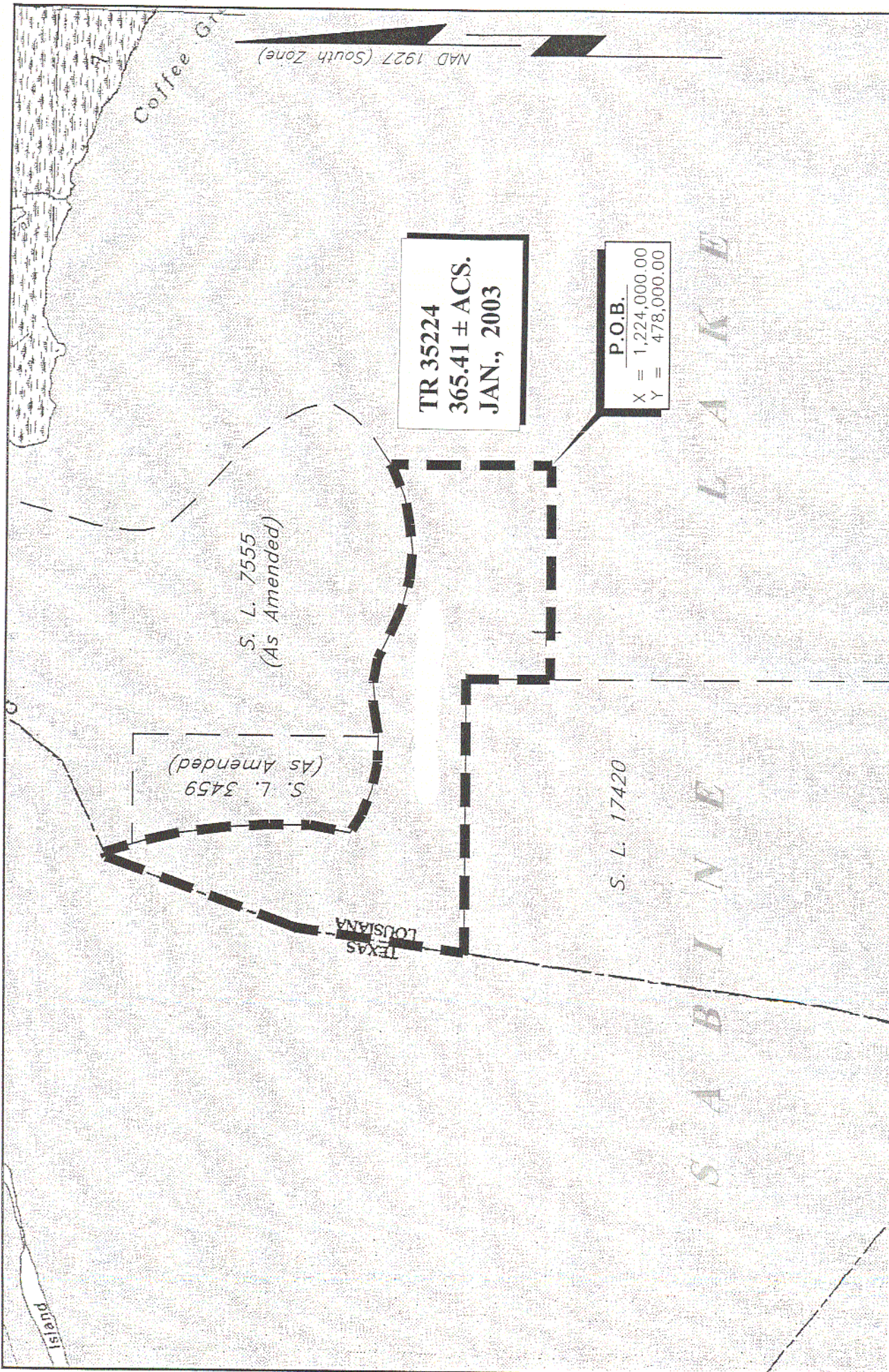
NOTE: The above description of the Tract nominated for lease has been provided and corrected, where required, exclusively by the nomination party. Any mineral lease selected from this Tract and awarded by the Louisiana State Mineral Board shall be without warranty of any kind, either express, implied, or statutory, including, but not limited to, the implied warranties of merchantability and fitness for a particular purpose. Should the mineral lease awarded by the Louisiana State Mineral Board be subsequently modified, cancelled or abrogated due to the existence of conflicting leases, operating agreements, private claims or other future obligations or conditions which may affect all or any portion of the leased Tract, it shall not relieve the Lessee of the obligation to pay any bonus due thereon to the Louisiana State Mineral Board, nor shall the Louisiana State Mineral Board be obligated to refund any consideration paid by the Lessor prior to such modification, cancellation, or abrogation, including, but not limited to, bonuses, rentals and royalties.

NOTE: The State of Louisiana does hereby reserve, and this lease shall be subject to, the imprescriptible right of surface use in the nature of a servitude in favor of the Department of Natural Resources, including its Offices and Commissions, for the sole purpose of implementing, constructing, servicing and maintaining approved coastal zone management and/or restoration projects. Utilization of any and all rights derived

under this lease by the mineral lessee, its agents, successors or assigns, shall not interfere with nor hinder the reasonable surface use by the Department of Natural Resources, its Offices or Commissions, as herein above reserved.

Applicant: Merlin Exploration, Inc.

Bidder	Cash Payment	Price / Acre	Rental	Oil	Gas	Other



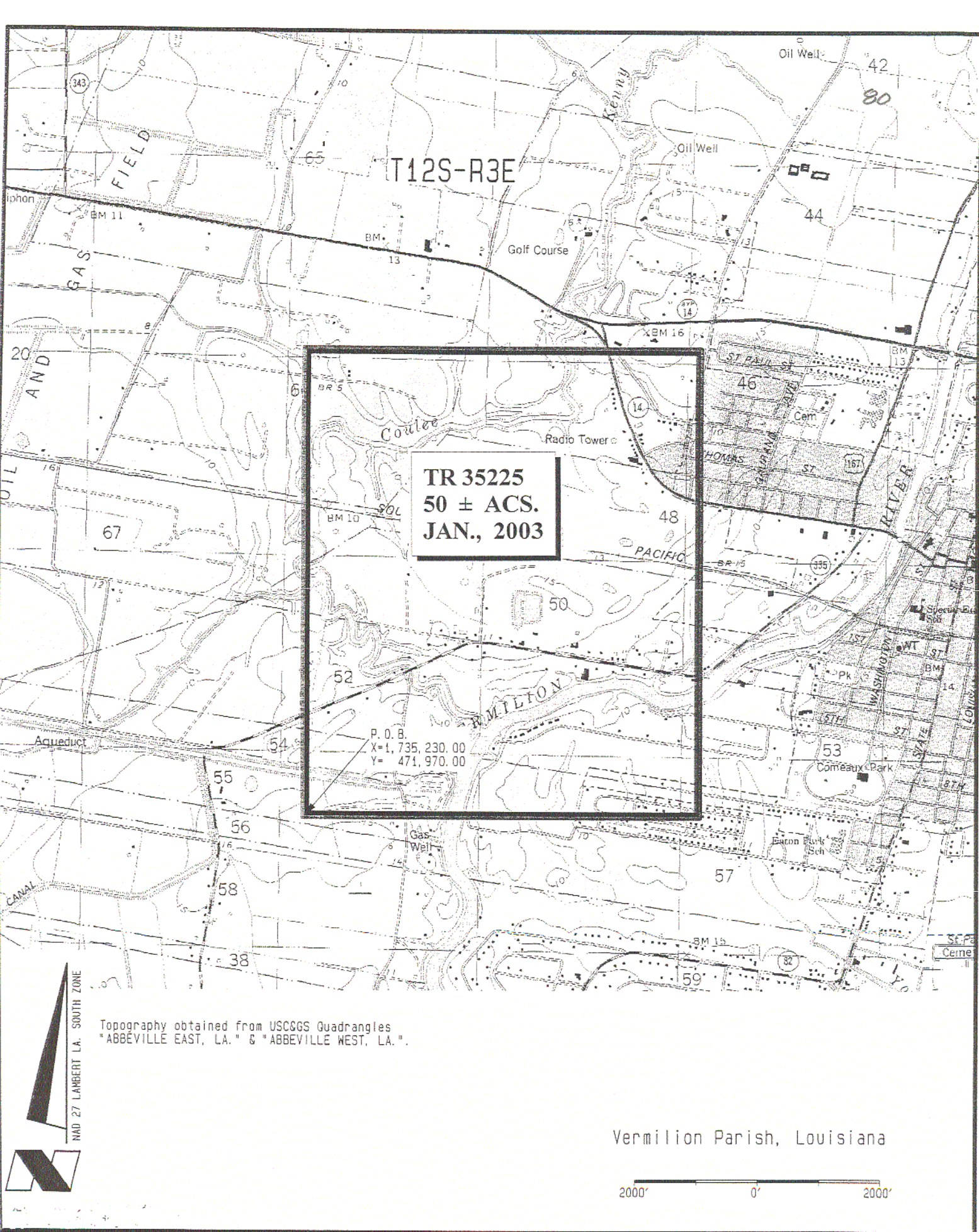
TRACT 35225 - Vermilion Parish, Louisiana

All of the lands now or formerly constituting the beds and bottoms of all water bodies of every nature and description, and all islands and other lands formed by accretion, where allowed by law, or by reliction, and excepting tax adjudicated lands, belonging to the State of Louisiana and not presently under mineral lease on January 8, 2003, situated in Vermilion Parish, Louisiana, and more particularly described as follows: Beginning at a point having Coordinates of X = 1,735,230.00 and Y = 471,970.00; thence North 7,710.00 feet to a point having Coordinates of X = 1,735,230.00 and Y = 479,680.00; thence East 6,400.00 feet to a point having Coordinates of X = 1,741,630.00 and Y = 479,680.00; thence South 7,710.00 feet to a point having Coordinates of X = 1,741,630.00 and Y = 471,970.00; thence West 6,400.00 feet to the point of beginning, containing approximately **50 acres**, all as more particularly outlined on a plat on file in the Office of Mineral Resources, Department of Natural Resources, as provided by the applicant. All bearings, distances and coordinates are based on Louisiana Coordinate System of 1927, (North or South Zone), where applicable.

NOTE: The above description of the Tract nominated for lease has been provided and corrected, where required, exclusively by the nomination party. Any mineral lease selected from this Tract and awarded by the Louisiana State Mineral Board shall be without warranty of any kind, either express, implied, or statutory, including, but not limited to, the implied warranties of merchantability and fitness for a particular purpose. Should the mineral lease awarded by the Louisiana State Mineral Board be subsequently modified, cancelled or abrogated due to the existence of conflicting leases, operating agreements, private claims or other future obligations or conditions which may affect all or any portion of the leased Tract, it shall not relieve the Lessee of the obligation to pay any bonus due thereon to the Louisiana State Mineral Board, nor shall the Louisiana State Mineral Board be obligated to refund any consideration paid by the Lessor prior to such modification, cancellation, or abrogation, including, but not limited to, bonuses, rentals and royalties.

Applicant: Sandoz & Associates, Inc.

Bidder	Cash Payment	Price / Acre	Rental	Oil	Gas	Other



Topography obtained from USCGS Quadrangles
"ABBEVILLE EAST, LA." & "ABBEVILLE WEST, LA."

Vermilion Parish, Louisiana

2000' 0' 2000'

TRACT 35226 - Vermilion Parish, Louisiana

All of the lands now or formerly constituting the beds and bottoms of all water bodies of every nature and description, and all islands and other lands formed by accretion, where allowed by law, or by reliction, and excepting tax adjudicated lands, belonging to the State of Louisiana and not presently under mineral lease on January 8, 2003, situated in Vermilion Parish, Louisiana, and more particularly described as follows: Beginning at a point having Coordinates of X = 1,735,230.00 and Y = 471,970.00; thence East 6,400.00 feet to a point having Coordinates of X = 1,741,630.00 and Y = 471,970.00; thence South 7,710.00 feet to a point having Coordinates of X = 1,741,630.00 and Y = 464,260.00; thence West 6,400.00 feet to a point having Coordinates of X = 1,735,230.00 and Y = 464,260.00; thence North 7,710.00 feet to the point of beginning, containing approximately **58 acres**, all as more particularly outlined on a plat on file in the Office of Mineral Resources, Department of Natural Resources, as provided by the applicant. All bearings, distances and coordinates are based on Louisiana Coordinate System of 1927, (North or South Zone), where applicable.

NOTE: The above description of the Tract nominated for lease has been provided and corrected, where required, exclusively by the nomination party. Any mineral lease selected from this Tract and awarded by the Louisiana State Mineral Board shall be without warranty of any kind, either express, implied, or statutory, including, but not limited to, the implied warranties of merchantability and fitness for a particular purpose. Should the mineral lease awarded by the Louisiana State Mineral Board be subsequently modified, cancelled or abrogated due to the existence of conflicting leases, operating agreements, private claims or other future obligations or conditions which may affect all or any portion of the leased Tract, it shall not relieve the Lessee of the obligation to pay any bonus due thereon to the Louisiana State Mineral Board, nor shall the Louisiana State Mineral Board be obligated to refund any consideration paid by the Lessor prior to such modification, cancellation, or abrogation, including, but not limited to, bonuses, rentals and royalties.

Applicant: Sandoz & Associates, Inc.

Bidder	Cash Payment	Price / Acre	Rental	Oil	Gas	Other

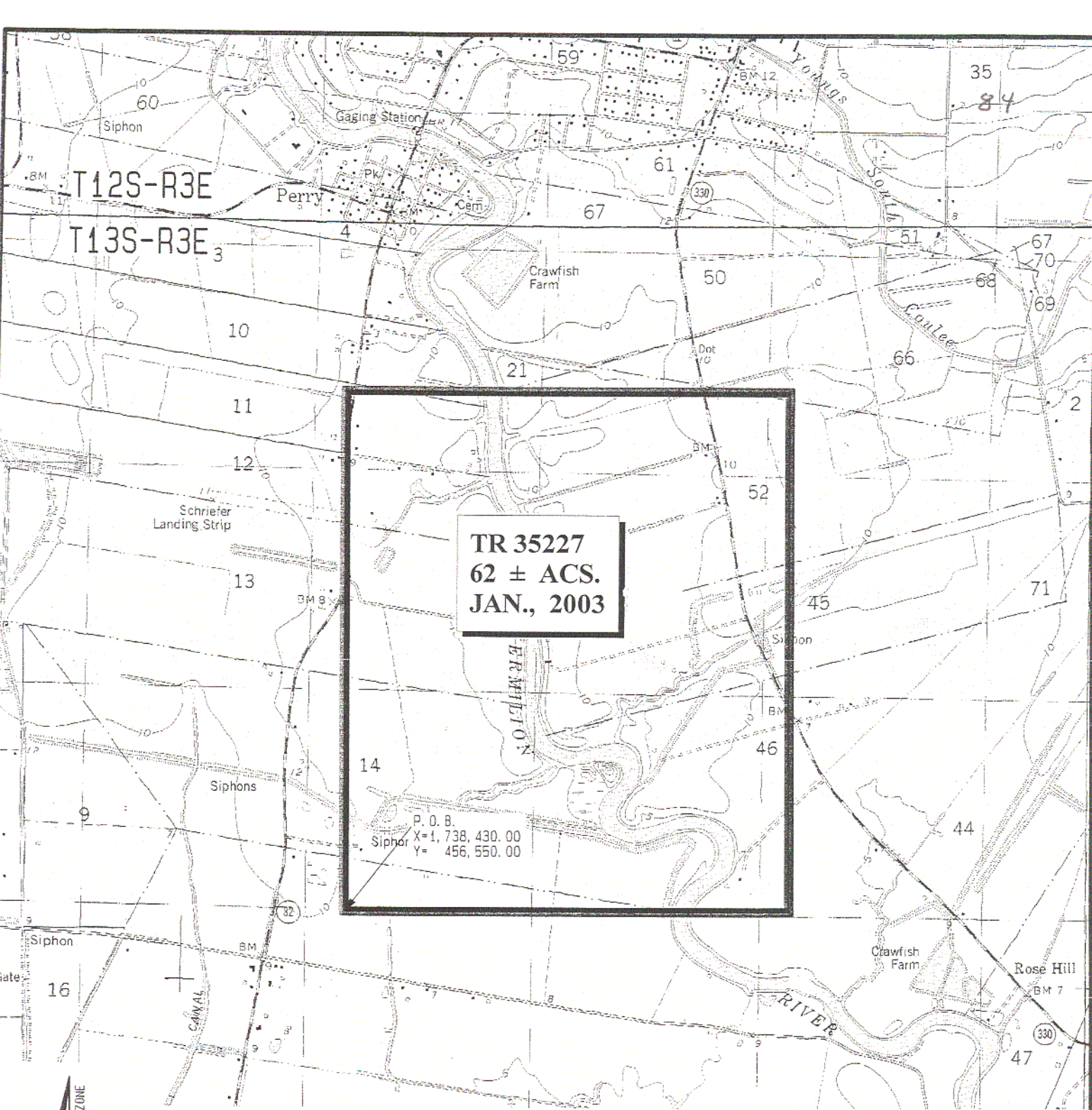
TRACT 35227 - Vermilion Parish, Louisiana

All of the lands now or formerly constituting the beds and bottoms of all water bodies of every nature and description, and all islands and other lands formed by accretion, where allowed by law, or by reliction, and excepting tax adjudicated lands, belonging to the State of Louisiana and not presently under mineral lease on January 8, 2003, situated in Vermilion Parish, Louisiana, and more particularly described as follows: Beginning at a point having Coordinates of X = 1,738,430.00 and Y = 456,550.00; thence North 7,710.00 feet to a point having Coordinates of X = 1,738,430.00 and Y = 464,260.00; thence East 6,400.00 feet to a point having Coordinates of X = 1,744,830.00 and Y = 464,260.00; thence South 7,710.00 feet to a point having Coordinates of X = 1,744,830.00 and Y = 456,550.00; thence West 6,400.00 feet to the point of beginning, containing approximately **62 acres**, all as more particularly outlined on a plat on file in the Office of Mineral Resources, Department of Natural Resources, as provided by the applicant. All bearings, distances and coordinates are based on Louisiana Coordinate System of 1927, (North or South Zone), where applicable.

NOTE: The above description of the Tract nominated for lease has been provided and corrected, where required, exclusively by the nomination party. Any mineral lease selected from this Tract and awarded by the Louisiana State Mineral Board shall be without warranty of any kind, either express, implied, or statutory, including, but not limited to, the implied warranties of merchantability and fitness for a particular purpose. Should the mineral lease awarded by the Louisiana State Mineral Board be subsequently modified, cancelled or abrogated due to the existence of conflicting leases, operating agreements, private claims or other future obligations or conditions which may affect all or any portion of the leased Tract, it shall not relieve the Lessee of the obligation to pay any bonus due thereon to the Louisiana State Mineral Board, nor shall the Louisiana State Mineral Board be obligated to refund any consideration paid by the Lessor prior to such modification, cancellation, or abrogation, including, but not limited to, bonuses, rentals and royalties.

Applicant: Sandoz & Associates, Inc.


Bidder	Cash Payment	Price / Acre	Rental	Oil	Gas	Other



Topography obtained from USCGS Quadrangles
"ABBEVILLE EAST, LA." & "ABBEVILLE WEST, LA."

Vermilion Parish, Louisiana

2000' 0' 2000'



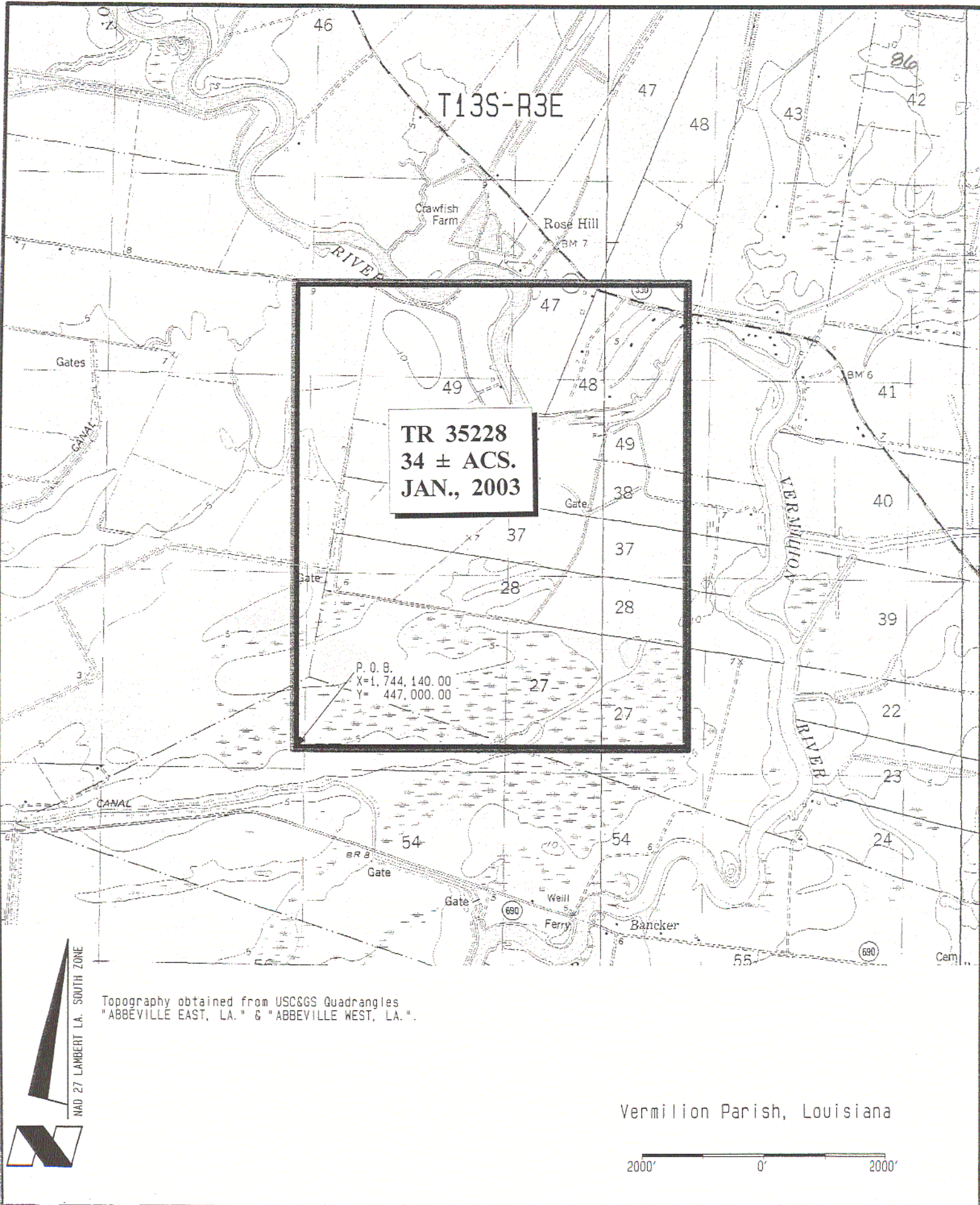
TRACT 35228 - Vermilion Parish, Louisiana

All of the lands now or formerly constituting the beds and bottoms of all water bodies of every nature and description, and all islands and other lands formed by accretion, where allowed by law, or by reliction, and excepting tax adjudicated lands, belonging to the State of Louisiana and not presently under mineral lease on January 8, 2003, situated in Vermilion Parish, Louisiana, and more particularly described as follows: Beginning at a point having Coordinates of X = 1,744,140.00 and Y = 447,000.00; thence North 7,710.00 feet to a point having Coordinates of X = 1,744,140.00 and Y = 454,710.00; thence East 6,400.00 feet to a point having Coordinates of X = 1,750,540.00 and Y = 454,710.00; thence South 7,710.00 feet to a point having Coordinates of X = 1,750,540.00 and Y = 447,000.00; thence West 6,400.00 feet to the point of beginning, containing approximately **34 acres**, all as more particularly outlined on a plat on file in the Office of Mineral Resources, Department of Natural Resources, as provided by the applicant. All bearings, distances and coordinates are based on Louisiana Coordinate System of 1927, (North or South Zone), where applicable.

NOTE: The above description of the Tract nominated for lease has been provided and corrected, where required, exclusively by the nomination party. Any mineral lease selected from this Tract and awarded by the Louisiana State Mineral Board shall be without warranty of any kind, either express, implied, or statutory, including, but not limited to, the implied warranties of merchantability and fitness for a particular purpose. Should the mineral lease awarded by the Louisiana State Mineral Board be subsequently modified, cancelled or abrogated due to the existence of conflicting leases, operating agreements, private claims or other future obligations or conditions which may affect all or any portion of the leased Tract, it shall not relieve the Lessee of the obligation to pay any bonus due thereon to the Louisiana State Mineral Board, nor shall the Louisiana State Mineral Board be obligated to refund any consideration paid by the Lessor prior to such modification, cancellation, or abrogation, including, but not limited to, bonuses, rentals and royalties.

Applicant: Sandoz & Associates, Inc.

Bidder	Cash Payment	Price / Acre	Rental	Oil	Gas	Other



TRACT 35229 - Vernon Parish, Louisiana

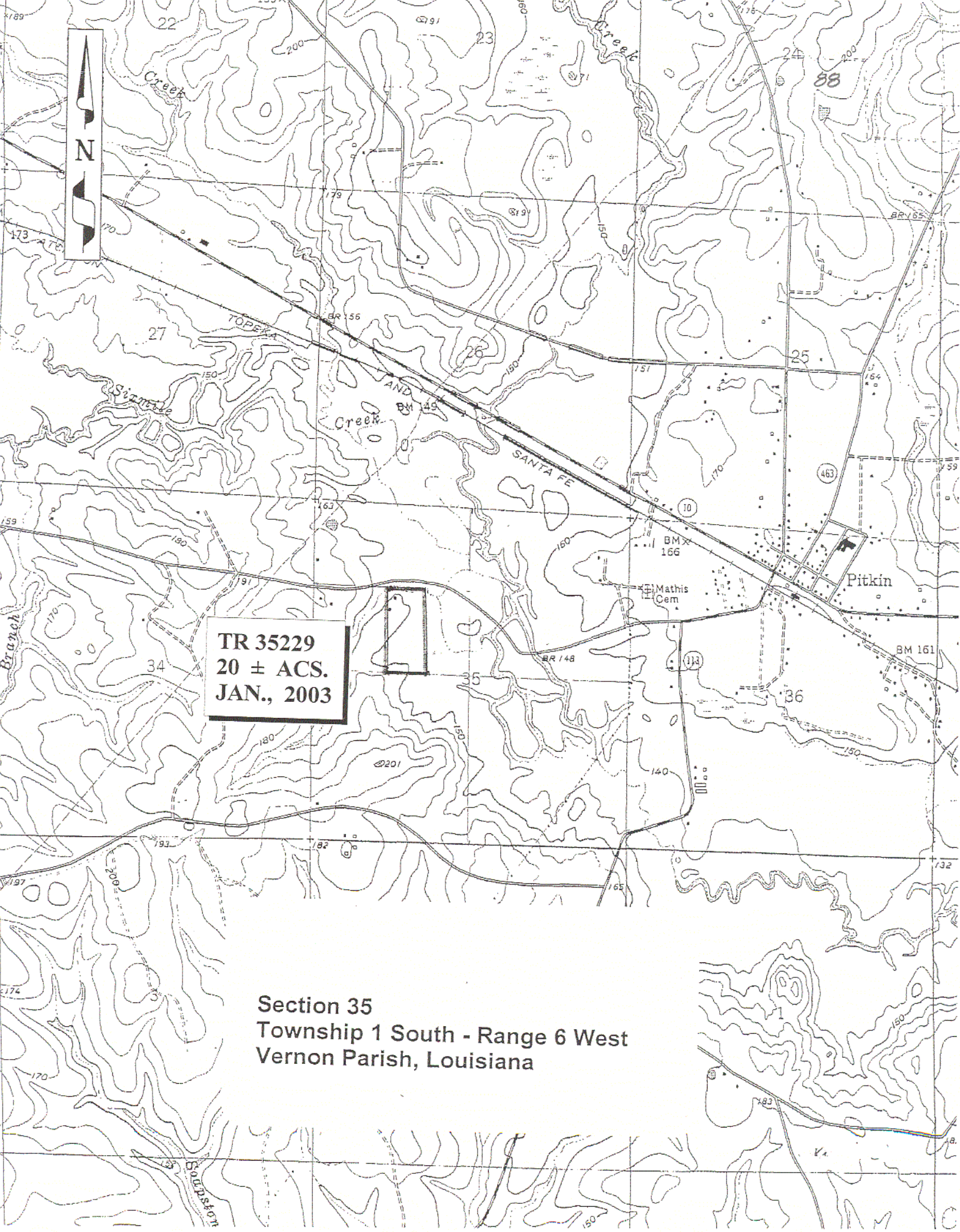
All of the land adjudicated to and acquired by the State of Louisiana in and through a proper tax sale, as pertaining to mineral rights only, which is not under valid mineral lease from the State of Louisiana on January 8, 2003, situated in Vernon Parish, Louisiana, and being more fully described as follows: The West Half of the Southeast Quarter of the Northwest Quarter (W/2 of SE/4 of NW/4) of Section 35, Township 1 South, Range 6 West, entered as Homestead No. 876 under the provisions of Act 235 of 1938, being adjudicated to the State for unpaid taxes in the name of Unknown Owner for the year of 1920, being patented to Zeke Hill as State Patent No. 14789, containing approximately **20 acres**, all as more particularly outlined on a plat on file in the Office of Mineral Resources, Department of Natural Resources, as provided by the applicant. All bearings, distances and coordinates are based on Louisiana Coordinate System of 1927, (North or South Zone), where applicable.

NOTE: The above description of the Tract nominated for lease has been provided and corrected, where required, exclusively by the nomination party. Any mineral lease selected from this Tract and awarded by the Louisiana State Mineral Board shall be without warranty of any kind, either express, implied, or statutory, including, but not limited to, the implied warranties of merchantability and fitness for a particular purpose. Should the mineral lease awarded by the Louisiana State Mineral Board be subsequently modified, cancelled or abrogated due to the existence of conflicting leases, operating agreements, private claims or other future obligations or conditions which may affect all or any portion of the leased Tract, it shall not relieve the Lessee of the obligation to pay any bonus due thereon to the Louisiana State Mineral Board, nor shall the Louisiana State Mineral Board be obligated to refund any consideration paid by the Lessor prior to such modification, cancellation, or abrogation, including, but not limited to, bonuses, rentals and royalties.

NOTE: The above Tract is located upon a restricted scenic river and all operations in this area must be conducted in strict conformity with the regulations of the Corps of Engineers, U.S. Army.

Applicant: Clayton Petroleum, Ltd.

Bidder	Cash Payment	Price / Acre	Rental	Oil	Gas	Other



TR 35229
20 ± ACS.
JAN., 2003

Section 35
Township 1 South - Range 6 West
Vernon Parish, Louisiana

TRACT 35230 - Vernon Parish, Louisiana

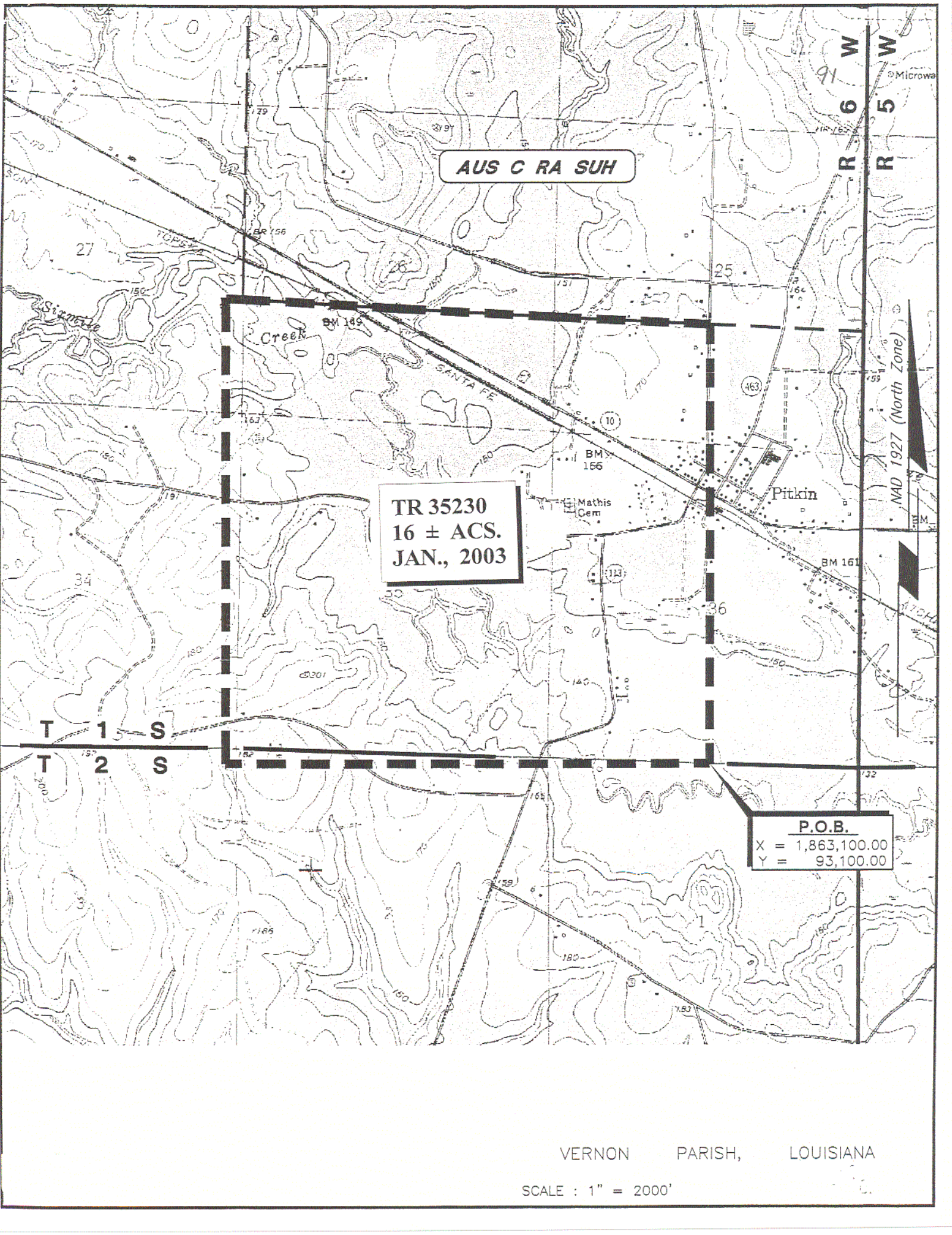
All of the lands now or formerly constituting the beds and bottoms of all water bodies of every nature and description, and all islands and other lands formed by accretion, where allowed by law, or by reliction, and excepting tax adjudicated lands, belonging to the State of Louisiana and not presently under mineral lease on January 8, 2003, situated in Vernon Parish, Louisiana, and more particularly described as follows: Beginning at a point having Coordinates of X = 1,863,100.00 and Y = 93,100.00; thence West 8,300.00 feet to a point having Coordinates of X = 1,854,800.00 and Y = 93,100.00; thence North 8,153.10 feet to a point on the projection of the Southern boundary of the production unit identified as the AUS C RA SUH created by the Louisiana Office of Conservation Order No. 1412-A - 2 for Pitkin Field having Coordinates of X = 1,854,800.00 and Y = 101,253.10; thence South 86 degrees 40 minutes 19 seconds East 289.21 feet to the Southwest corner of the said AUS C RA SUH having Coordinates of X = 1,855,088.72 and Y = 101,236.31; thence along the Southern boundary of the said AUS C RA SUH the following courses: South 86 degrees 40 minutes 19 seconds East 2,699.03 feet to a point having Coordinates of X = 1,857,783.20 and Y = 101,079.62; South 86 degrees 45 minutes 27 seconds East 2,658.48 feet to a point having Coordinates of X = 1,860,437.42 and Y = 100,929.25; South 87 degrees 05 minutes 30 seconds East 2,651.95 feet to a point having Coordinates of X = 1,863,085.96 and Y = 100,794.70 and South 87 degrees 04 minutes 33 seconds East 14.06 feet to a point having Coordinates of X = 1,863,100.00 and Y = 100,793.98; thence South 7,693.98 feet to the point of beginning, **LESS AND EXCEPT** any portion of State Lease No. 15846, as amended, that may lie within the above described tract, containing approximately **16 acres**, all as more particularly outlined on a plat on file in the Office of Mineral Resources, Department of Natural Resources, as provided by the applicant. All bearings, distances and coordinates are based on Louisiana Coordinate System of 1927, (North or South Zone), where applicable.

NOTE: The above description of the Tract nominated for lease has been provided and corrected, where required, exclusively by the nomination party. Any mineral lease selected from this Tract and awarded by the Louisiana State Mineral Board shall be without warranty of any kind, either express, implied, or statutory, including, but not limited to, the implied warranties of merchantability and fitness for a particular purpose. Should the mineral lease awarded by the Louisiana State Mineral Board be subsequently modified, cancelled or abrogated due to the existence of conflicting leases, operating agreements, private claims or other future obligations or conditions which may affect all or any portion of the leased Tract, it shall not relieve the Lessee of the obligation to pay any bonus due thereon to the Louisiana State Mineral Board, nor shall the Louisiana State Mineral Board be obligated to refund any consideration paid by the Lessor prior to such modification, cancellation, or abrogation, including, but not limited to, bonuses, rentals and royalties.

NOTE: The above Tract is located upon a restricted scenic river and all operations in this area must be conducted in strict conformity with the regulations of the Corps of Engineers, U.S. Army.

Applicant: Clayton Petroleum, Ltd.

Bidder	Cash Payment	Price / Acre	Rental	Oil	Gas	Other



AUS C RA SUH

TR 35230
16 ± ACS.
JAN., 2003

P.O.B.
X = 1,863,100.00
Y = 93,100.00

VERNON PARISH, LOUISIANA

SCALE : 1" = 2000'

TRACT 35231 - Terrebonne Parish, Louisiana

All of the lands now or formerly constituting the beds and bottoms of all water bodies of every nature and description, and all islands and other lands formed by accretion, where allowed by law, or by reliction, and excepting tax adjudicated lands, belonging to the State of Louisiana and not presently under mineral lease on January 8, 2003, situated in Terrebonne Parish, Louisiana, and more particularly described as follows: Beginning at a point having Coordinates of X = 2,162,726.23 and Y = 177,081.93; thence South 01 degrees 01 minutes 26 seconds East 6,030.31 feet to a point having Coordinates of X = 2,162,834.00 and Y = 171,052.58; thence North 89 degrees 53 minutes 50 seconds West 4,671.37 feet to a point having Coordinates of X = 2,158,162.64 and Y = 171,060.97; thence North 01 degrees 00 minutes 16 seconds West 5,923.87 feet to a point having Coordinates of X = 2,158,058.80 and Y = 176,983.93; thence North 88 degrees 47 minutes 50 seconds East 4,668.46 feet to the point of beginning, containing approximately **478 acres**, all as more particularly outlined on a plat on file in the Office of Mineral Resources, Department of Natural Resources, as provided by the applicant. All bearings, distances and coordinates are based on Louisiana Coordinate System of 1927, (North or South Zone), where applicable.

NOTE: The above description of the Tract nominated for lease has been provided and corrected, where required, exclusively by the nomination party. Any mineral lease selected from this Tract and awarded by the Louisiana State Mineral Board shall be without warranty of any kind, either express, implied, or statutory, including, but not limited to, the implied warranties of merchantability and fitness for a particular purpose. Should the mineral lease awarded by the Louisiana State Mineral Board be subsequently modified, cancelled or abrogated due to the existence of conflicting leases, operating agreements, private claims or other future obligations or conditions which may affect all or any portion of the leased Tract, it shall not relieve the Lessee of the obligation to pay any bonus due thereon to the Louisiana State Mineral Board, nor shall the Louisiana State Mineral Board be obligated to refund any consideration paid by the Lessor prior to such modification, cancellation, or abrogation, including, but not limited to, bonuses, rentals and royalties.

NOTE: The Department of Wildlife and Fisheries has designated certain areas in the coastal waters of the State of Louisiana as Oyster Seed Bed Areas. The exact location of those Seed Bed Areas must be obtained from the Department of Wildlife and Fisheries and any work done under a mineral lease from the State of Louisiana may necessarily be conducted in conformity with the rules and regulations promulgated by the said Department of Wildlife and Fisheries for Oyster Seed Bed Areas.

NOTE: The State of Louisiana does hereby reserve, and this lease shall be subject to, the imprescriptible right of surface use in the nature of a servitude in favor of the Department of Natural Resources, including its Offices and Commissions, for the sole purpose of implementing, constructing, servicing and maintaining approved coastal zone management

and/or restoration projects. Utilization of any and all rights derived under this lease by the mineral lessee, its agents, successors or assigns, shall not interfere with nor hinder the reasonable surface use by the Department of Natural Resources, its Offices or Commissions, as herein above reserved.

Applicant: The Louisiana Land and Exploration Company

Bidder	Cash Payment	Price / Acre	Rental	Oil	Gas	Other

T 22 S - R 16 E

P.O.B.
X= 2,162,726.23'
Y= 177,081.93'

TR 35231
478 ± ACS.
JAN., 2003

S.L. 17532

TERREBONNE PARISH, LOUISIANA

2000' 0' 2000'

TRACT 35232 - Terrebonne Parish, Louisiana

All of the lands now or formerly constituting the beds and bottoms of all water bodies of every nature and description, and all islands and other lands formed by accretion, where allowed by law, or by reliction, and excepting tax adjudicated lands, belonging to the State of Louisiana and not presently under mineral lease on January 8, 2003, situated in Terrebonne Parish, Louisiana, and more particularly described as follows: Beginning at a point having Coordinates of X = 2,164,731.82 and Y = 161,345.82; thence South 88 degrees 33 minutes 36 seconds West 6,398.07 feet to a point having Coordinates of X = 2,158,335.77 and Y = 161,185.04, said point also being the Southeast corner of State Lease No. 17533; thence North 01 degrees 00 minutes 16 seconds West 3,839.33 feet on and along the east line of said State Lease No. 17533 to a point having Coordinates of X = 2,158,268.47 and Y = 165,023.78, said point also being the Northeast corner of said State Lease No. 17533; thence continue North 01 degrees 00 minutes 16 seconds West 6,038.12 feet to a point having Coordinates of X = 2,158,162.64 and Y = 171,060.97; thence South 89 degrees 53 minutes 50 seconds East 6,395.30 feet to a point having Coordinates of X = 2,164,557.93 and Y = 171,049.49; thence South 01 degrees 01 minutes 36 seconds East 9,705.23 feet to the point of beginning, containing approximately **909 acres**, all as more particularly outlined on a plat on file in the Office of Mineral Resources, Department of Natural Resources, as provided by the applicant. All bearings, distances and coordinates are based on Louisiana Coordinate System of 1927, (North or South Zone), where applicable.

NOTE: The above description of the Tract nominated for lease has been provided and corrected, where required, exclusively by the nomination party. Any mineral lease selected from this Tract and awarded by the Louisiana State Mineral Board shall be without warranty of any kind, either express, implied, or statutory, including, but not limited to, the implied warranties of merchantability and fitness for a particular purpose. Should the mineral lease awarded by the Louisiana State Mineral Board be subsequently modified, cancelled or abrogated due to the existence of conflicting leases, operating agreements, private claims or other future obligations or conditions which may affect all or any portion of the leased Tract, it shall not relieve the Lessee of the obligation to pay any bonus due thereon to the Louisiana State Mineral Board, nor shall the Louisiana State Mineral Board be obligated to refund any consideration paid by the Lessor prior to such modification, cancellation, or abrogation, including, but not limited to, bonuses, rentals and royalties.

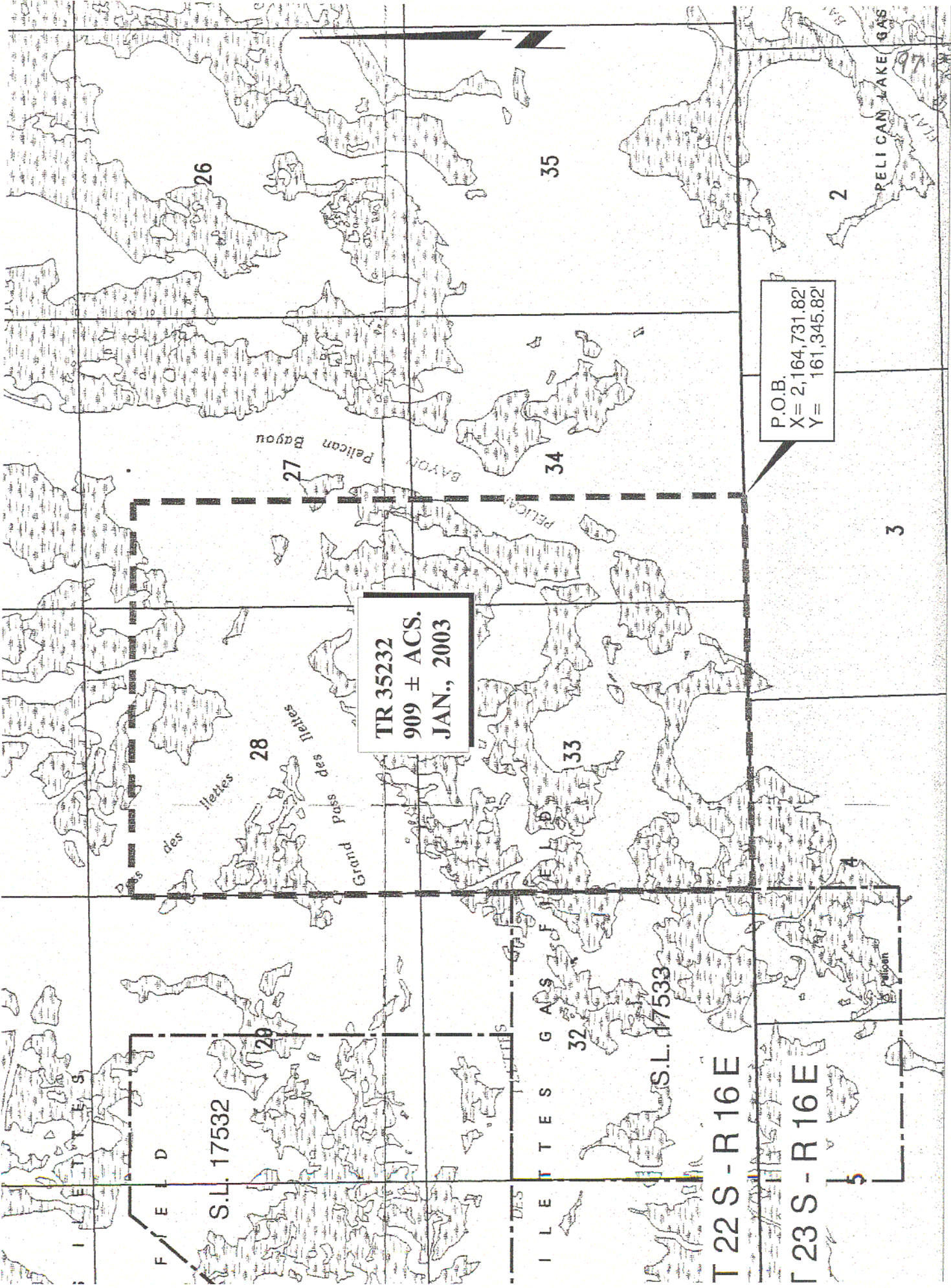
NOTE: The Department of Wildlife and Fisheries has designated certain areas in the coastal waters of the State of Louisiana as Oyster Seed Bed Areas. The exact location of those Seed Bed Areas must be obtained from the Department of Wildlife and Fisheries and any work done under a mineral lease from the State of Louisiana may necessarily be conducted in conformity with the rules and regulations promulgated by the said Department of Wildlife and Fisheries for Oyster Seed Bed Areas.

NOTE: The State of Louisiana does hereby reserve, and this lease shall be subject to, the imprescriptible right of surface use in the nature of a servitude in favor of the Department of Natural Resources, including its Offices and Commissions, for the sole purpose of implementing, constructing, servicing and maintaining approved coastal zone management and/or restoration projects. Utilization of any and all rights derived under this lease by the mineral lessee, its agents, successors or assigns, shall not interfere with nor hinder the reasonable surface use by the Department of Natural Resources, its Offices or Commissions, as herein above reserved.

Applicant: The Louisiana Land and Exploration Company

Bidder	Cash Payment	Price / Acre	Rental	Oil	Gas	Other

San #13



TR 35232
909 ± ACS.
JAN., 2003

P.O.B.
X= 2,164,731.82
Y= 161,345.82

TERREBONNE PARISH, LOUISIANA

2000' 0' 2000'

TRACT 35233 - Terrebonne Parish, Louisiana

All of the lands now or formerly constituting the beds and bottoms of all water bodies of every nature and description, and all islands and other lands formed by accretion, where allowed by law, or by reliction, and excepting tax adjudicated lands, belonging to the State of Louisiana and not presently under mineral lease on January 8, 2003, situated in Terrebonne Parish, Louisiana, and more particularly described as follows: Beginning at a point having Coordinates of X = 2,162,726.23 and Y = 177,081.93; thence North 88 degrees 47 minutes 50 seconds East 2,999.74 feet to a point having Coordinates of X = 2,165,725.31 and Y = 177,144.90; thence North 00 degrees 14 minutes 27 seconds West 5,257.09 feet to a point having Coordinates of X = 2,165,703.21 and Y = 182,401.94; thence North 88 degrees 52 minutes 35 seconds East 3,363.90 feet to a point having Coordinates of X = 2,169,066.46 and Y = 182,467.91; thence South 00 degrees 21 minutes 33 seconds East 6,424.89 feet to a point having Coordinates of X = 2,169,106.73 and Y = 176,043.15; thence South 42 degrees 19 minutes 51 seconds West 6,754.87 feet to a point having Coordinates of X = 2,164,557.93 and Y = 171,049.49; thence North 89 degrees 53 minutes 50 seconds West 1,723.93 feet to a point having Coordinates of X = 2,162,834.00 and Y = 171,052.58; thence North 01 degrees 01 minutes 26 seconds West 6,030.31 feet to the point of beginning, containing approximately **611 acres**, all as more particularly outlined on a plat on file in the Office of Mineral Resources, Department of Natural Resources, as provided by the applicant. All bearings, distances and coordinates are based on Louisiana Coordinate System of 1927, (North or South Zone), where applicable.

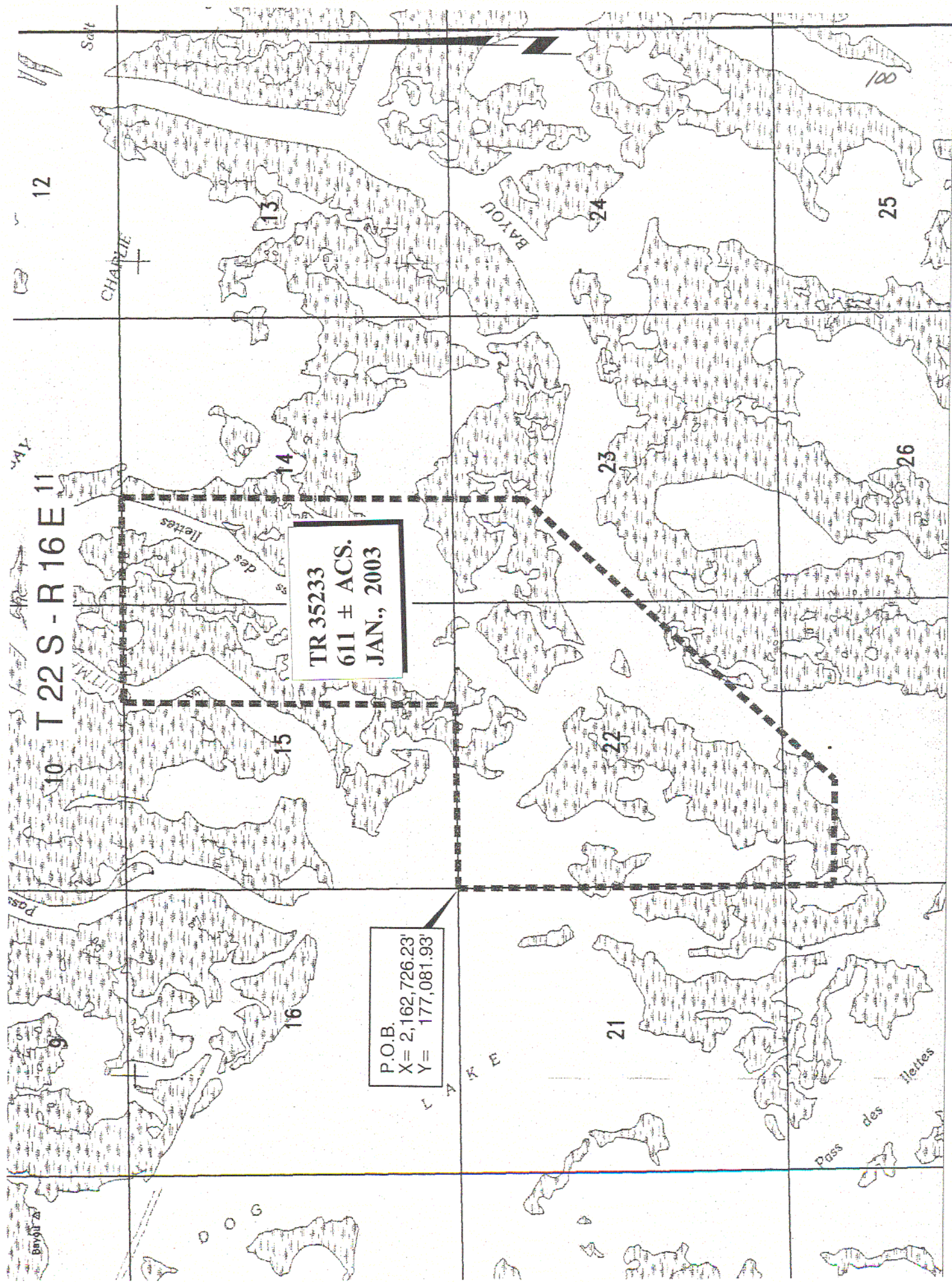
NOTE: The above description of the Tract nominated for lease has been provided and corrected, where required, exclusively by the nomination party. Any mineral lease selected from this Tract and awarded by the Louisiana State Mineral Board shall be without warranty of any kind, either express, implied, or statutory, including, but not limited to, the implied warranties of merchantability and fitness for a particular purpose. Should the mineral lease awarded by the Louisiana State Mineral Board be subsequently modified, cancelled or abrogated due to the existence of conflicting leases, operating agreements, private claims or other future obligations or conditions which may affect all or any portion of the leased Tract, it shall not relieve the Lessee of the obligation to pay any bonus due thereon to the Louisiana State Mineral Board, nor shall the Louisiana State Mineral Board be obligated to refund any consideration paid by the Lessor prior to such modification, cancellation, or abrogation, including, but not limited to, bonuses, rentals and royalties.

NOTE: The Department of Wildlife and Fisheries has designated certain areas in the coastal waters of the State of Louisiana as Oyster Seed Bed Areas. The exact location of those Seed Bed Areas must be obtained from the Department of Wildlife and Fisheries and any work done under a mineral lease from the State of Louisiana may necessarily be conducted in conformity with the rules and regulations promulgated by the said Department of Wildlife and Fisheries for Oyster Seed Bed Areas.

NOTE: The State of Louisiana does hereby reserve, and this lease shall be subject to, the imprescriptible right of surface use in the nature of a servitude in favor of the Department of Natural Resources, including its Offices and Commissions, for the sole purpose of implementing, constructing, servicing and maintaining approved coastal zone management and/or restoration projects. Utilization of any and all rights derived under this lease by the mineral lessee, its agents, successors or assigns, shall not interfere with nor hinder the reasonable surface use by the Department of Natural Resources, its Offices or Commissions, as herein above reserved.

Applicant: The Louisiana Land and Exploration Company

Bidder	Cash Payment	Price / Acre	Rental	Oil	Gas	Other



TERREBONNE PARISH, LOUISIANA

2000' 0' 2000'

TRACT 35234 - Terrebonne Parish, Louisiana

All of the lands now or formerly constituting the beds and bottoms of all water bodies of every nature and description, and all islands and other lands formed by accretion, where allowed by law, or by reliction, and excepting tax adjudicated lands, belonging to the State of Louisiana and not presently under mineral lease on January 8, 2003, situated in Terrebonne Parish, Louisiana, and more particularly described as follows: Beginning at a point having Coordinates of X = 2,164,595.49 and Y = 168,953.35; thence North 01 degrees 01 minutes 36 seconds West 2,096.48 feet to a point having Coordinates of X = 2,164,557.93 and Y = 171,049.49; thence North 42 degrees 19 minutes 51 seconds East 6,754.87 feet to a point having Coordinates of X = 2,169,106.73 and Y = 176,043.15; thence North 00 degrees 21 minutes 33 seconds West 6,424.89 feet to a point having Coordinates of X = 2,169,066.46 and Y = 182,467.91; thence North 88 degrees 52 minutes 35 seconds East 5,405.74 feet to a point having Coordinates of X = 2,174,471.16 and Y = 182,573.92; thence South 00 degrees 28 minutes 15 seconds East 13,322.87 feet to a point having Coordinates of X = 2,174,580.67 and Y = 169,251.50; thence South 88 degrees 17 minutes 23 seconds West 9,989.63 feet to the point of beginning, containing approximately **1,170 acres**, all as more particularly outlined on a plat on file in the Office of Mineral Resources, Department of Natural Resources, as provided by the applicant. All bearings, distances and coordinates are based on Louisiana Coordinate System of 1927, (North or South Zone), where applicable.

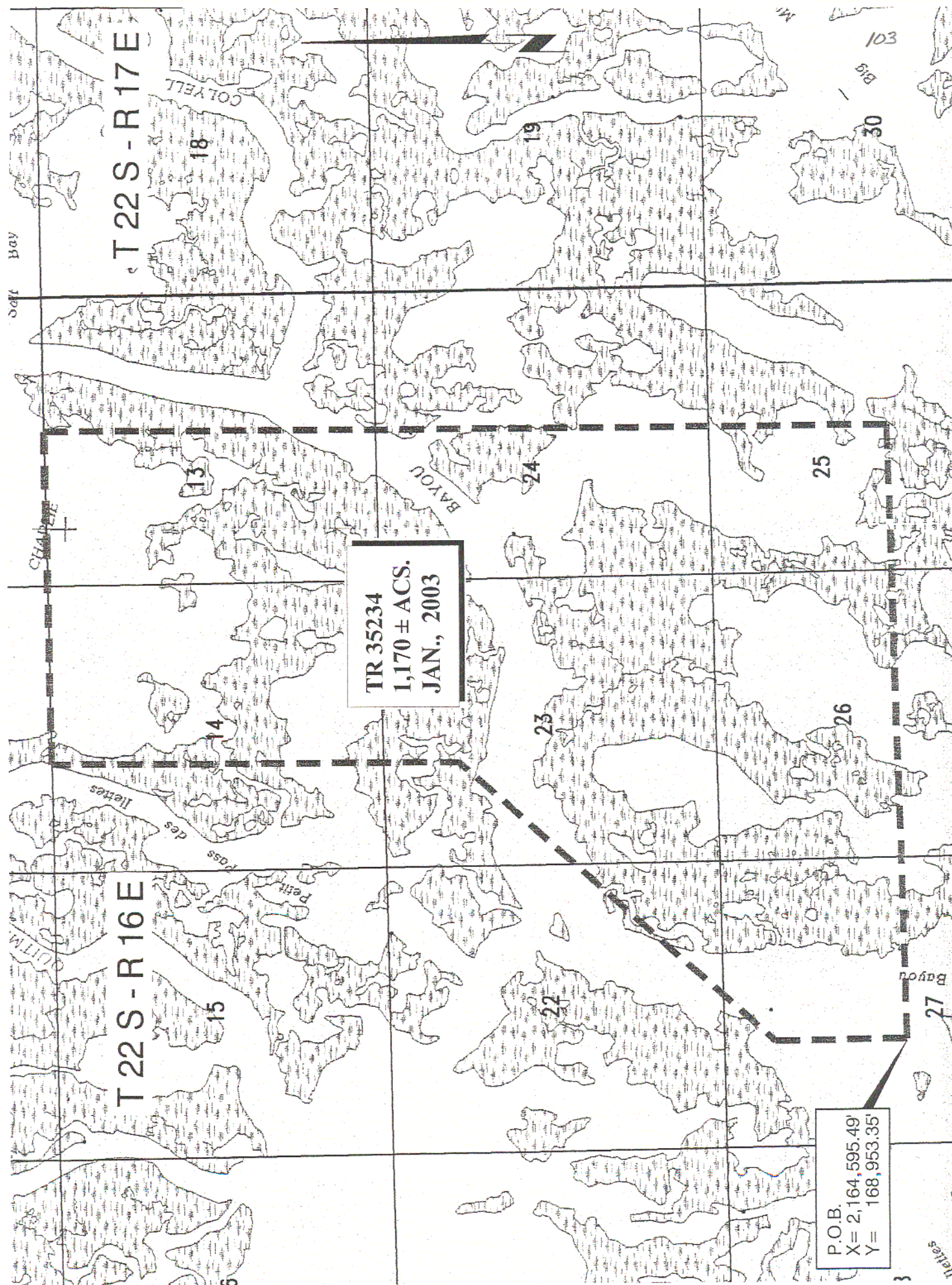
NOTE: The above description of the Tract nominated for lease has been provided and corrected, where required, exclusively by the nomination party. Any mineral lease selected from this Tract and awarded by the Louisiana State Mineral Board shall be without warranty of any kind, either express, implied, or statutory, including, but not limited to, the implied warranties of merchantability and fitness for a particular purpose. Should the mineral lease awarded by the Louisiana State Mineral Board be subsequently modified, cancelled or abrogated due to the existence of conflicting leases, operating agreements, private claims or other future obligations or conditions which may affect all or any portion of the leased Tract, it shall not relieve the Lessee of the obligation to pay any bonus due thereon to the Louisiana State Mineral Board, nor shall the Louisiana State Mineral Board be obligated to refund any consideration paid by the Lessor prior to such modification, cancellation, or abrogation, including, but not limited to, bonuses, rentals and royalties.

NOTE: The Department of Wildlife and Fisheries has designated certain areas in the coastal waters of the State of Louisiana as Oyster Seed Bed Areas. The exact location of those Seed Bed Areas must be obtained from the Department of Wildlife and Fisheries and any work done under a mineral lease from the State of Louisiana may necessarily be conducted in conformity with the rules and regulations promulgated by the said Department of Wildlife and Fisheries for Oyster Seed Bed Areas.

NOTE: The State of Louisiana does hereby reserve, and this lease shall be subject to, the imprescriptible right of surface use in the nature of a servitude in favor of the Department of Natural Resources, including its Offices and Commissions, for the sole purpose of implementing, constructing, servicing and maintaining approved coastal zone management and/or restoration projects. Utilization of any and all rights derived under this lease by the mineral lessee, its agents, successors or assigns, shall not interfere with nor hinder the reasonable surface use by the Department of Natural Resources, its Offices or Commissions, as herein above reserved.

Applicant: The Louisiana Land and Exploration Company

Bidder	Cash Payment	Price / Acre	Rental	Oil	Gas	Other



TRACT 35235 - Terrebonne Parish, Louisiana

All of the lands now or formerly constituting the beds and bottoms of all water bodies of every nature and description, and all islands and other lands formed by accretion, where allowed by law, or by reliction, and excepting tax adjudicated lands, belonging to the State of Louisiana and not presently under mineral lease on January 8, 2003, situated in Terrebonne Parish, Louisiana, and more particularly described as follows: Beginning at a point having Coordinates of X = 2,164,731.82 and Y = 161,345.82; thence North 01 degrees 01 minutes 36 seconds West 7,608.75 feet to a point having Coordinates of X = 2,164,595.49 and Y = 168,953.35; thence North 88 degrees 17 minutes 23 seconds East 9,989.63 feet to a point having Coordinates of X = 2,174,580.67 and Y = 169,251.50; thence South 00 degrees 28 minutes 15 seconds East 7,656.79 feet to a point having Coordinates of X = 2,174,643.60 and Y = 161,594.97; thence South 88 degrees 33 minutes 36 seconds West 9,914.91 feet to the point of beginning, containing approximately **1,245 acres**, all as more particularly outlined on a plat on file in the Office of Mineral Resources, Department of Natural Resources, as provided by the applicant. All bearings, distances and coordinates are based on Louisiana Coordinate System of 1927, (North or South Zone), where applicable.

NOTE: The above description of the Tract nominated for lease has been provided and corrected, where required, exclusively by the nomination party. Any mineral lease selected from this Tract and awarded by the Louisiana State Mineral Board shall be without warranty of any kind, either express, implied, or statutory, including, but not limited to, the implied warranties of merchantability and fitness for a particular purpose. Should the mineral lease awarded by the Louisiana State Mineral Board be subsequently modified, cancelled or abrogated due to the existence of conflicting leases, operating agreements, private claims or other future obligations or conditions which may affect all or any portion of the leased Tract, it shall not relieve the Lessee of the obligation to pay any bonus due thereon to the Louisiana State Mineral Board, nor shall the Louisiana State Mineral Board be obligated to refund any consideration paid by the Lessor prior to such modification, cancellation, or abrogation, including, but not limited to, bonuses, rentals and royalties.

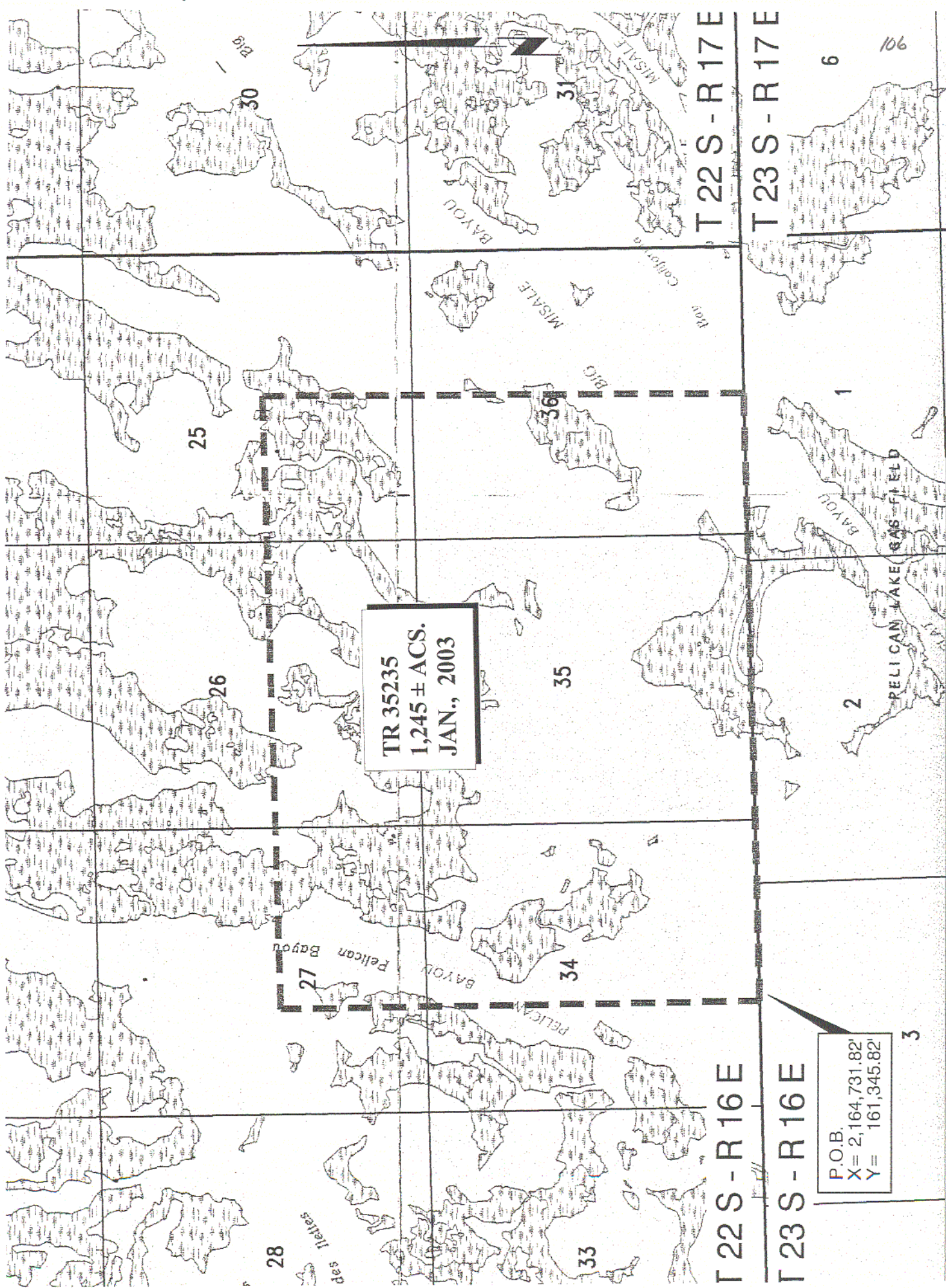
NOTE: The Department of Wildlife and Fisheries has designated certain areas in the coastal waters of the State of Louisiana as Oyster Seed Bed Areas. The exact location of those Seed Bed Areas must be obtained from the Department of Wildlife and Fisheries and any work done under a mineral lease from the State of Louisiana may necessarily be conducted in conformity with the rules and regulations promulgated by the said Department of Wildlife and Fisheries for Oyster Seed Bed Areas.

NOTE: The State of Louisiana does hereby reserve, and this lease shall be subject to, the imprescriptible right of surface use in the nature of a servitude in favor of the Department of Natural Resources, including its Offices and Commissions, for the sole purpose of implementing, constructing, servicing and maintaining approved coastal zone management

and/or restoration projects. Utilization of any and all rights derived under this lease by the mineral lessee, its agents, successors or assigns, shall not interfere with nor hinder the reasonable surface use by the Department of Natural Resources, its Offices or Commissions, as herein above reserved.

Applicant: The Louisiana Land and Exploration Company

Bidder	Cash Payment	Price / Acre	Rental	Oil	Gas	Other



TR 35235
1,245 ± ACS.
JAN., 2003

P.O.B.
X = 2,164,731.82'
Y = 161,345.82'

TERREBONNE PARISH, LOUISIANA



San #16

TRACT 35236 - Terrebonne Parish, Louisiana

All of the lands now or formerly constituting the beds and bottoms of all water bodies of every nature and description, and all islands and other lands formed by accretion, where allowed by law, or by reliction, and excepting tax adjudicated lands, belonging to the State of Louisiana and not presently under mineral lease on January 8, 2003, situated in Terrebonne Parish, Louisiana, and more particularly described as follows: Beginning at a point having Coordinates of X = 2,186,063.45 and Y = 177,571.91; thence South 88 degrees 47 minutes 50 seconds West 11,551.72 feet to a point having Coordinates of X = 2,174,514.27 and Y = 177,329.44; thence North 00 degrees 28 minutes 15 seconds West 5,244.66 feet to a point having Coordinates of X = 2,174,471.16 and Y = 182,573.92; thence North 88 degrees 52 minutes 35 seconds East 11,492.06 feet to a point having Coordinates of X = 2,185,961.01 and Y = 182,799.30; thence South 01 degrees 07 minutes 21 seconds East 5,228.39 feet to the point of beginning, containing approximately **697 acres**, all as more particularly outlined on a plat on file in the Office of Mineral Resources, Department of Natural Resources, as provided by the applicant. All bearings, distances and coordinates are based on Louisiana Coordinate System of 1927, (North or South Zone), where applicable.

NOTE: The above description of the Tract nominated for lease has been provided and corrected, where required, exclusively by the nomination party. Any mineral lease selected from this Tract and awarded by the Louisiana State Mineral Board shall be without warranty of any kind, either express, implied, or statutory, including, but not limited to, the implied warranties of merchantability and fitness for a particular purpose. Should the mineral lease awarded by the Louisiana State Mineral Board be subsequently modified, cancelled or abrogated due to the existence of conflicting leases, operating agreements, private claims or other future obligations or conditions which may affect all or any portion of the leased Tract, it shall not relieve the Lessee of the obligation to pay any bonus due thereon to the Louisiana State Mineral Board, nor shall the Louisiana State Mineral Board be obligated to refund any consideration paid by the Lessor prior to such modification, cancellation, or abrogation, including, but not limited to, bonuses, rentals and royalties.

NOTE: The Department of Wildlife and Fisheries has designated certain areas in the coastal waters of the State of Louisiana as Oyster Seed Bed Areas. The exact location of those Seed Bed Areas must be obtained from the Department of Wildlife and Fisheries and any work done under a mineral lease from the State of Louisiana may necessarily be conducted in conformity with the rules and regulations promulgated by the said Department of Wildlife and Fisheries for Oyster Seed Bed Areas.

NOTE: The State of Louisiana does hereby reserve, and this lease shall be subject to, the imprescriptible right of surface use in the nature of a servitude in favor of the Department of Natural Resources, including its Offices and Commissions, for the sole purpose of implementing, constructing, servicing and maintaining approved coastal zone management

and/or restoration projects. Utilization of any and all rights derived under this lease by the mineral lessee, its agents, successors or assigns, shall not interfere with nor hinder the reasonable surface use by the Department of Natural Resources, its Offices or Commissions, as herein above reserved.

Applicant: The Louisiana Land and Exploration Company

Bidder	Cash Payment	Price / Acre	Rental	Oil	Gas	Other

TRACT 35237 - Terrebonne Parish, Louisiana

All of the lands now or formerly constituting the beds and bottoms of all water bodies of every nature and description, and all islands and other lands formed by accretion, where allowed by law, or by reliction, and excepting tax adjudicated lands, belonging to the State of Louisiana and not presently under mineral lease on January 8, 2003, situated in Terrebonne Parish, Louisiana, and more particularly described as follows: Beginning at a point having Coordinates of X = 2,186,063.45 and Y = 177,571.91; thence South 01 degrees 07 minutes 21 seconds East 5,228.39 feet to a point having Coordinates of X = 2,186,165.88 and Y = 172,344.52; thence South 88 degrees 43 minutes 05 seconds West 11,611.41 feet to a point having Coordinates of X = 2,174,557.38 and Y = 172,084.77; thence North 00 degrees 28 minutes 15 seconds West 5,244.85 feet to a point having Coordinates of X = 2,174,514.27 and Y = 177,329.44; thence North 88 degrees 47 minutes 50 seconds East 11,551.72 feet to the point of beginning, containing approximately **555 acres**, all as more particularly outlined on a plat on file in the Office of Mineral Resources, Department of Natural Resources, as provided by the applicant. All bearings, distances and coordinates are based on Louisiana Coordinate System of 1927, (North or South Zone), where applicable.

NOTE: The above description of the Tract nominated for lease has been provided and corrected, where required, exclusively by the nomination party. Any mineral lease selected from this Tract and awarded by the Louisiana State Mineral Board shall be without warranty of any kind, either express, implied, or statutory, including, but not limited to, the implied warranties of merchantability and fitness for a particular purpose. Should the mineral lease awarded by the Louisiana State Mineral Board be subsequently modified, cancelled or abrogated due to the existence of conflicting leases, operating agreements, private claims or other future obligations or conditions which may affect all or any portion of the leased Tract, it shall not relieve the Lessee of the obligation to pay any bonus due thereon to the Louisiana State Mineral Board, nor shall the Louisiana State Mineral Board be obligated to refund any consideration paid by the Lessor prior to such modification, cancellation, or abrogation, including, but not limited to, bonuses, rentals and royalties.

NOTE: The Department of Wildlife and Fisheries has designated certain areas in the coastal waters of the State of Louisiana as Oyster Seed Bed Areas. The exact location of those Seed Bed Areas must be obtained from the Department of Wildlife and Fisheries and any work done under a mineral lease from the State of Louisiana may necessarily be conducted in conformity with the rules and regulations promulgated by the said Department of Wildlife and Fisheries for Oyster Seed Bed Areas.

NOTE: The State of Louisiana does hereby reserve, and this lease shall be subject to, the imprescriptible right of surface use in the nature of a servitude in favor of the Department of Natural Resources, including its Offices and Commissions, for the sole purpose of implementing, constructing, servicing and maintaining approved coastal zone management

and/or restoration projects. Utilization of any and all rights derived under this lease by the mineral lessee, its agents, successors or assigns, shall not interfere with nor hinder the reasonable surface use by the Department of Natural Resources, its Offices or Commissions, as herein above reserved.

Applicant: The Louisiana Land and Exploration Company

Bidder	Cash Payment	Price / Acre	Rental	Oil	Gas	Other

TRACT 35238 - Terrebonne Parish, Louisiana

All of the lands now or formerly constituting the beds and bottoms of all water bodies of every nature and description, and all islands and other lands formed by accretion, where allowed by law, or by reliction, and excepting tax adjudicated lands, belonging to the State of Louisiana and not presently under mineral lease on January 8, 2003, situated in Terrebonne Parish, Louisiana, and more particularly described as follows: Beginning at a point having Coordinates of X = 2,186,268.32 and Y = 167,117.13; thence South 88 degrees 38 minutes 21 seconds West 11,671.12 feet to a point having Coordinates of X = 2,174,600.49 and Y = 166,839.96; thence North 00 degrees 28 minutes 15 seconds West 5,244.99 feet to a point having Coordinates of X = 2,174,557.38 and Y = 172,084.77; thence North 88 degrees 43 minutes 05 seconds East 11,611.41 feet to a point having Coordinates of X = 2,186,165.88 and Y = 172,344.52; thence South 01 degrees 07 minutes 21 seconds East 5,228.39 feet to the point of beginning, containing approximately **969 acres**, all as more particularly outlined on a plat on file in the Office of Mineral Resources, Department of Natural Resources, as provided by the applicant. All bearings, distances and coordinates are based on Louisiana Coordinate System of 1927, (North or South Zone), where applicable.

NOTE: The above description of the Tract nominated for lease has been provided and corrected, where required, exclusively by the nomination party. Any mineral lease selected from this Tract and awarded by the Louisiana State Mineral Board shall be without warranty of any kind, either express, implied, or statutory, including, but not limited to, the implied warranties of merchantability and fitness for a particular purpose. Should the mineral lease awarded by the Louisiana State Mineral Board be subsequently modified, cancelled or abrogated due to the existence of conflicting leases, operating agreements, private claims or other future obligations or conditions which may affect all or any portion of the leased Tract, it shall not relieve the Lessee of the obligation to pay any bonus due thereon to the Louisiana State Mineral Board, nor shall the Louisiana State Mineral Board be obligated to refund any consideration paid by the Lessor prior to such modification, cancellation, or abrogation, including, but not limited to, bonuses, rentals and royalties.

NOTE: The Department of Wildlife and Fisheries has designated certain areas in the coastal waters of the State of Louisiana as Oyster Seed Bed Areas. The exact location of those Seed Bed Areas must be obtained from the Department of Wildlife and Fisheries and any work done under a mineral lease from the State of Louisiana may necessarily be conducted in conformity with the rules and regulations promulgated by the said Department of Wildlife and Fisheries for Oyster Seed Bed Areas.

NOTE: The State of Louisiana does hereby reserve, and this lease shall be subject to, the imprescriptible right of surface use in the nature of a servitude in favor of the Department of Natural Resources, including its Offices and Commissions, for the sole purpose of implementing, constructing, servicing and maintaining approved coastal zone management

and/or restoration projects. Utilization of any and all rights derived under this lease by the mineral lessee, its agents, successors or assigns, shall not interfere with nor hinder the reasonable surface use by the Department of Natural Resources, its Offices or Commissions, as herein above reserved.

Applicant: The Louisiana Land and Exploration Company

Bidder	Cash Payment	Price / Acre	Rental	Oil	Gas	Other



T22S-B17E

TR 35238
969 ± ACS.
JAN., 2003

P.O.B.
X= 2,186,268.32'
Y= 167,117.13'

2000'	0'	2000'
-------	----	-------

TRACT 35239 - Terrebonne Parish, Louisiana

All of the lands now or formerly constituting the beds and bottoms of all water bodies of every nature and description, and all islands and other lands formed by accretion, where allowed by law, or by reliction, and excepting tax adjudicated lands, belonging to the State of Louisiana and not presently under mineral lease on January 8, 2003, situated in Terrebonne Parish, Louisiana, and more particularly described as follows: Beginning at a point having Coordinates of X = 2,186,268.32 and Y = 167,117.13; thence South 01 degrees 07 minutes 21 seconds East 5,228.38 feet to a point having Coordinates of X = 2,186,370.75 and Y = 161,889.75; thence South 88 degrees 33 minutes 36 seconds West 11,730.85 feet to a point having Coordinates of X = 2,174,643.60 and Y = 161,594.97; thence North 00 degrees 28 minutes 15 seconds West 5,245.17 feet to a point having Coordinates of X = 2,174,600.49 and Y = 166,839.96; thence North 88 degrees 38 minutes 21 seconds East 11,671.12 feet to the point of beginning, containing approximately **1,025 acres**, all as more particularly outlined on a plat on file in the Office of Mineral Resources, Department of Natural Resources, as provided by the applicant. All bearings, distances and coordinates are based on Louisiana Coordinate System of 1927, (North or South Zone), where applicable.

NOTE: The above description of the Tract nominated for lease has been provided and corrected, where required, exclusively by the nomination party. Any mineral lease selected from this Tract and awarded by the Louisiana State Mineral Board shall be without warranty of any kind, either express, implied, or statutory, including, but not limited to, the implied warranties of merchantability and fitness for a particular purpose. Should the mineral lease awarded by the Louisiana State Mineral Board be subsequently modified, cancelled or abrogated due to the existence of conflicting leases, operating agreements, private claims or other future obligations or conditions which may affect all or any portion of the leased Tract, it shall not relieve the Lessee of the obligation to pay any bonus due thereon to the Louisiana State Mineral Board, nor shall the Louisiana State Mineral Board be obligated to refund any consideration paid by the Lessor prior to such modification, cancellation, or abrogation, including, but not limited to, bonuses, rentals and royalties.

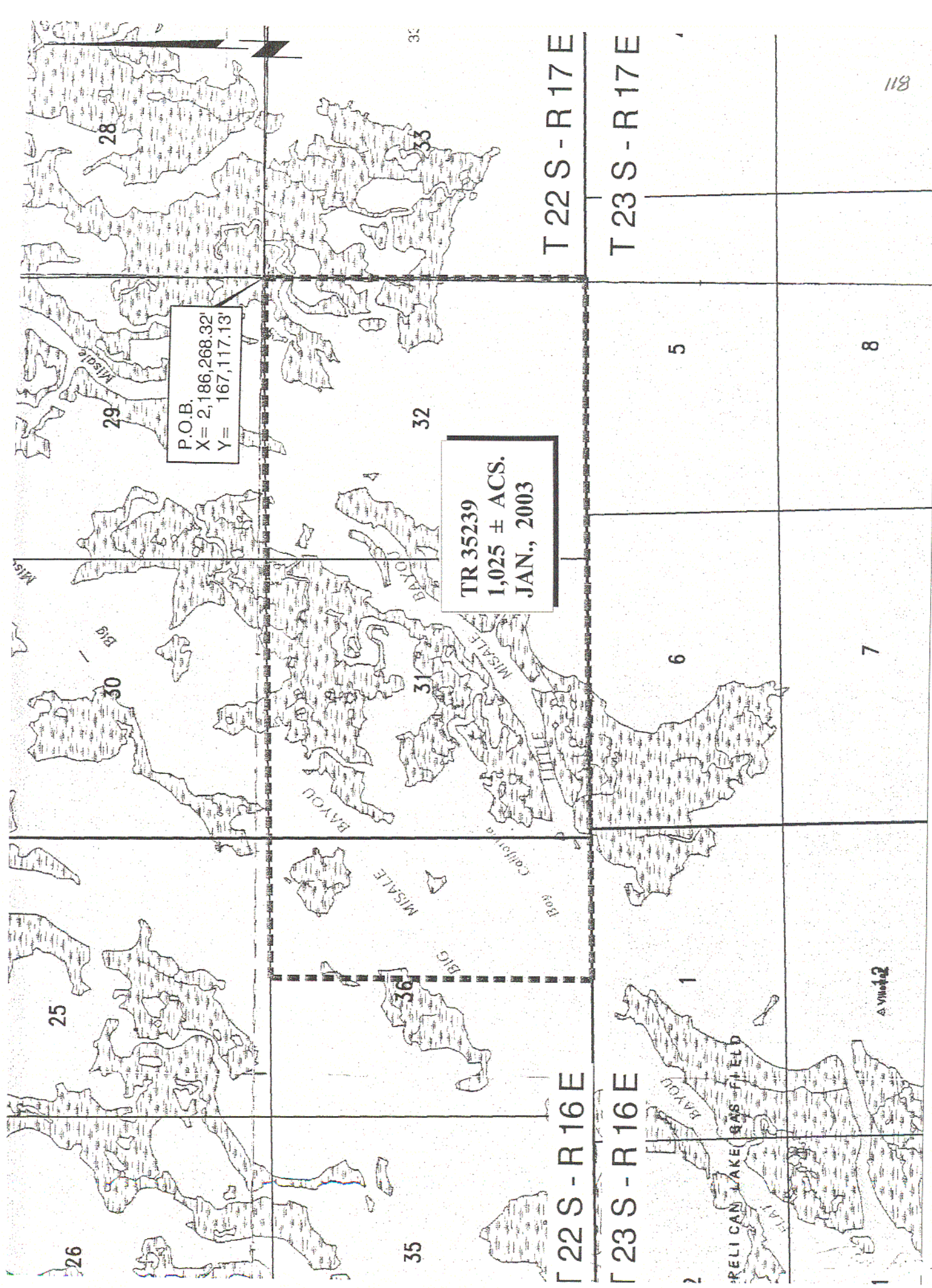
NOTE: The Department of Wildlife and Fisheries has designated certain areas in the coastal waters of the State of Louisiana as Oyster Seed Bed Areas. The exact location of those Seed Bed Areas must be obtained from the Department of Wildlife and Fisheries and any work done under a mineral lease from the State of Louisiana may necessarily be conducted in conformity with the rules and regulations promulgated by the said Department of Wildlife and Fisheries for Oyster Seed Bed Areas.

NOTE: The State of Louisiana does hereby reserve, and this lease shall be subject to, the imprescriptible right of surface use in the nature of a servitude in favor of the Department of Natural Resources, including its Offices and Commissions, for the sole purpose of implementing, constructing, servicing and maintaining approved coastal zone management

and/or restoration projects. Utilization of any and all rights derived under this lease by the mineral lessee, its agents, successors or assigns, shall not interfere with nor hinder the reasonable surface use by the Department of Natural Resources, its Offices or Commissions, as herein above reserved.

Applicant: The Louisiana Land and Exploration Company

Bidder	Cash Payment	Price / Acre	Rental	Oil	Gas	Other



TERREBONNE PARISH, LOUISIANA

2000' 0' 2000'

TRACT 35240 - St. Charles Parish, Louisiana

All of the lands now or formerly constituting the beds and bottoms of all water bodies of every nature and description, and all islands and other lands formed by accretion, where allowed by law, or by reliction, and excepting tax adjudicated lands, belonging to the State of Louisiana and not presently under mineral lease on January 8, 2003, situated in St. Charles Parish, Louisiana, and more particularly described as follows: Beginning at a point having Coordinates of X = 2,356,750.00 and Y = 394,300.00; thence West 8,950.00 feet to a point having Coordinates of X = 2,347,800.00 and Y = 394,300.00; thence North 12,100.00 feet to a point having Coordinates of X = 2,347,800.00 and Y = 406,400.00; thence East 8,950.00 feet to a point having Coordinates of X = 2,356,750.00' and Y = 406,400.00; thence South 12,100.00 feet to the point of beginning, containing **2,486.11 acres**, all as more particularly outlined on a plat on file in the Office of Mineral Resources, Department of Natural Resources, as provided by the applicant. All bearings, distances and coordinates are based on Louisiana Coordinate System of 1927, (North or South Zone), where applicable.

NOTE: The above description of the Tract nominated for lease has been provided and corrected, where required, exclusively by the nomination party. Any mineral lease selected from this Tract and awarded by the Louisiana State Mineral Board shall be without warranty of any kind, either express, implied, or statutory, including, but not limited to, the implied warranties of merchantability and fitness for a particular purpose. Should the mineral lease awarded by the Louisiana State Mineral Board be subsequently modified, cancelled or abrogated due to the existence of conflicting leases, operating agreements, private claims or other future obligations or conditions which may affect all or any portion of the leased Tract, it shall not relieve the Lessee of the obligation to pay any bonus due thereon to the Louisiana State Mineral Board, nor shall the Louisiana State Mineral Board be obligated to refund any consideration paid by the Lessor prior to such modification, cancellation, or abrogation, including, but not limited to, bonuses, rentals and royalties.

NOTE: The State of Louisiana does hereby reserve, and this lease shall be subject to, the imprescriptible right of surface use in the nature of a servitude in favor of the Department of Natural Resources, including its Offices and Commissions, for the sole purpose of implementing, constructing, servicing and maintaining approved coastal zone management and/or restoration projects. Utilization of any and all rights derived under this lease by the mineral lessee, its agents, successors or assigns, shall not interfere with nor hinder the reasonable surface use by the Department of Natural Resources, its Offices or Commissions, as herein above reserved.

Applicant: Mott, Maturin & Monteleon, LP

Bidder	Cash Payment	Price / Acre	Rental	Oil	Gas	Other

COUBA OIL FIELD
CANAL
DWH HARBOR
38"

Light

L A K E S A

TR 35240
2,486.11 ± ACS.
JAN., 2003

P.O.B.
X = 2,356,750.00
Y = 394,300.00

ST. CHARLES PARISH
JEFFERSON PARISH

TRACT 35241 - Jefferson and St. Charles Parishes, Louisiana

All of the lands now or formerly constituting the beds and bottoms of all water bodies of every nature and description, and all islands and other lands formed by accretion, where allowed by law, or by reliction, and excepting tax adjudicated lands, belonging to the State of Louisiana and not presently under mineral lease on January 8, 2003, situated in Jefferson and St. Charles Parishes, Louisiana, and more particularly described as follows: Beginning at a point having Coordinates of X = 2,356,750.00 and Y = 394,300.00; thence South 10,800.00 feet to a point having Coordinates of X = 2,356,750.00 and Y = 383,500.00; thence West 8,950.00 feet to a point having Coordinates of X = 2,347,800.00 and Y = 383,500.00; thence North 10,800.00 feet to a point having Coordinates of X = 2,347,800.00 and Y = 394,300.00; thence East 8,950.00 feet to the point of beginning, containing **2,219.01 acres**, all as more particularly outlined on a plat on file in the Office of Mineral Resources, Department of Natural Resources, as provided by the applicant. All bearings, distances and coordinates are based on Louisiana Coordinate System of 1927, (North or South Zone), where applicable.

NOTE: The above description of the Tract nominated for lease has been provided and corrected, where required, exclusively by the nomination party. Any mineral lease selected from this Tract and awarded by the Louisiana State Mineral Board shall be without warranty of any kind, either express, implied, or statutory, including, but not limited to, the implied warranties of merchantability and fitness for a particular purpose. Should the mineral lease awarded by the Louisiana State Mineral Board be subsequently modified, cancelled or abrogated due to the existence of conflicting leases, operating agreements, private claims or other future obligations or conditions which may affect all or any portion of the leased Tract, it shall not relieve the Lessee of the obligation to pay any bonus due thereon to the Louisiana State Mineral Board, nor shall the Louisiana State Mineral Board be obligated to refund any consideration paid by the Lessor prior to such modification, cancellation, or abrogation, including, but not limited to, bonuses, rentals and royalties.

NOTE: The State of Louisiana does hereby reserve, and this lease shall be subject to, the imprescriptible right of surface use in the nature of a servitude in favor of the Department of Natural Resources, including its Offices and Commissions, for the sole purpose of implementing, constructing, servicing and maintaining approved coastal zone management and/or restoration projects. Utilization of any and all rights derived under this lease by the mineral lessee, its agents, successors or assigns, shall not interfere with nor hinder the reasonable surface use by the Department of Natural Resources, its Offices or Commissions, as herein above reserved.

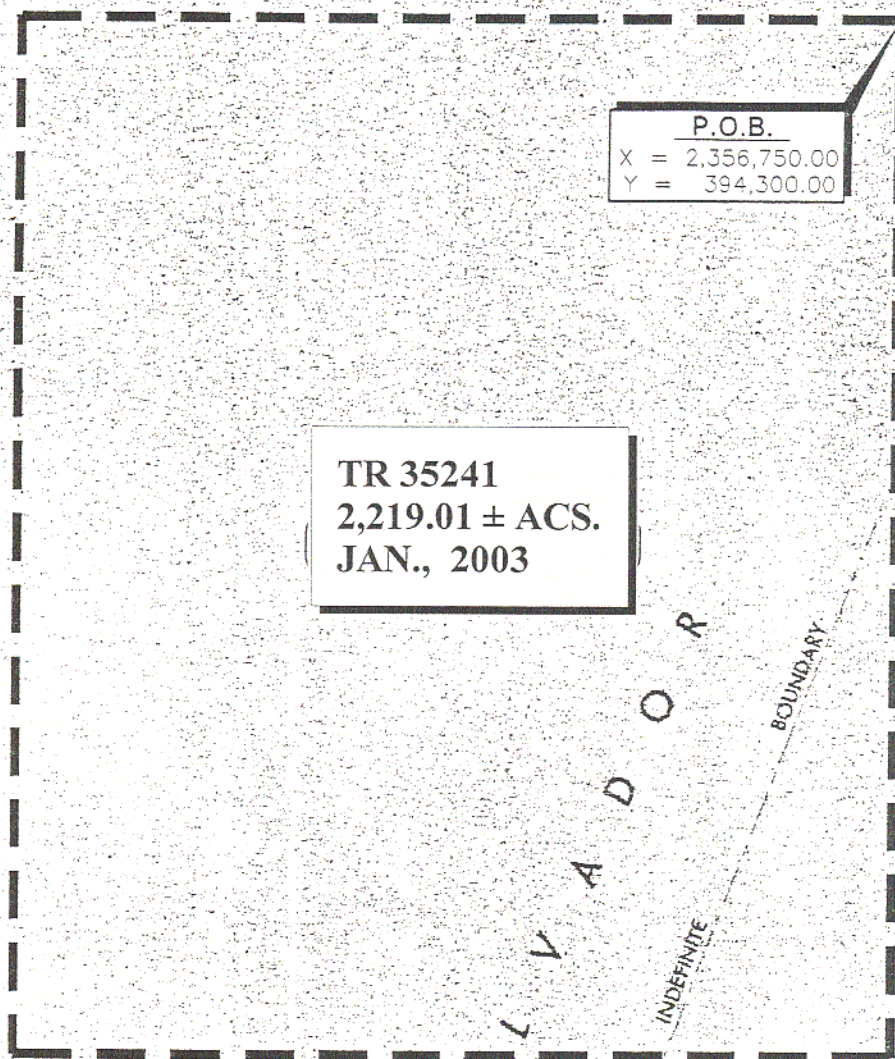
Applicant: Mott, Maturin & Monteleon, LP

Bidder	Cash Payment	Price / Acre	Rental	Oil	Gas	Other

L A K E

S A L V A D O R

124



TR 35241
2,219.01 ± ACS.
JAN., 2003

P.O.B.
X = 2,356,750.00
Y = 394,300.00

JEFFERSON & ST. CHARLES PARISHES, LOUISIANA

SCALE : 1" = 2,000'

TRACT 35242 - Jefferson and St. Charles Parishes, Louisiana

All of the lands now or formerly constituting the beds and bottoms of all water bodies of every nature and description, and all islands and other lands formed by accretion, where allowed by law, or by reliction, and excepting tax adjudicated lands, belonging to the State of Louisiana and not presently under mineral lease on January 8, 2003, situated in Jefferson and St. Charles Parishes, Louisiana, and more particularly described as follows: Beginning at a point having Coordinates of X = 2,356,750.00 and Y = 394,300.00; thence North 12,100.00 feet to a point having Coordinates of X = 2,356,750.00 and Y = 406,400.00; thence East 5,601.29 feet to a point on the boundary of State Lease No. 15031, as amended, having Coordinates of X = 2,362,351.29 and Y = 406,400.00; thence South 847.44 feet along the boundary of said State Lease No. 15031 to an interior corner having Coordinates of X = 2,362,351.29 and Y = 405,552.56; thence South 42 degrees 42 minutes 15 seconds East 921.80 feet along the boundary of said State Lease No. 15031 to the most Northerly Northeast corner of State Lease No. 17140 having Coordinates of X = 2,362,976.47 and Y = 404,875.16; thence along the boundary of said State Lease No. 17140 the following courses: West 3,019.98 feet to a point having Coordinates of X = 2,359,956.49 and Y = 404,875.16; South 690.00 feet to a point having Coordinates of X = 2,359,956.49 and Y = 404,185.16; West 1,150.00 feet to a point having Coordinates of X = 2,358,806.49 and Y = 404,185.16; South 3,279.88 feet to a point having Coordinates of X = 2,358,806.49 and Y = 400,905.28 and East 6,307.70 feet to its Southeast corner, said corner also being a point on the Western boundary of said State Lease No. 15031 having Coordinates of X = 2,365,114.19 and Y = 400,905.28; thence South 498.32 feet along the Western boundary of said State Lease No. 15031 to its Southwest corner having Coordinates of X = 2,365,114.19 and Y = 400,406.96; thence East 3,000.00 feet along the Southern boundary of said State Lease No. 15031 to its Southeast corner, said corner also being the Southwest corner of State Lease No. 15196, as amended, having Coordinates of X = 2,368,114.19 and Y = 400,406.96; thence East 600.00 feet along the Southern boundary of said State Lease No. 15196 to its Southeast corner having Coordinates of X = 2,368,714.19 and Y = 400,406.96; thence South 6,106.96 feet to a point having Coordinates of X = 2,368,714.19 and Y = 394,300.00; thence West 11,964.19 feet to the point of beginning, containing **2,179.60 acres**, all as more particularly outlined on a plat on file in the Office of Mineral Resources, Department of Natural Resources, as provided by the applicant. All bearings, distances and coordinates are based on Louisiana Coordinate System of 1927, (North or South Zone), where applicable.

NOTE: The above description of the Tract nominated for lease has been provided and corrected, where required, exclusively by the nomination party. Any mineral lease selected from this Tract and awarded by the Louisiana State Mineral Board shall be without warranty of any kind, either express, implied, or statutory, including, but not limited to, the implied warranties of merchantability and fitness for a particular purpose. Should the mineral lease awarded by the Louisiana State Mineral Board be subsequently modified, cancelled or abrogated due to the

existence of conflicting leases, operating agreements, private claims or other future obligations or conditions which may affect all or any portion of the leased Tract, it shall not relieve the Lessee of the obligation to pay any bonus due thereon to the Louisiana State Mineral Board, not shall the Louisiana State Mineral Board be obligated to refund any consideration paid by the Lessor prior to such modification, cancellation, or abrogation, including, but not limited to, bonuses, rentals and royalties.

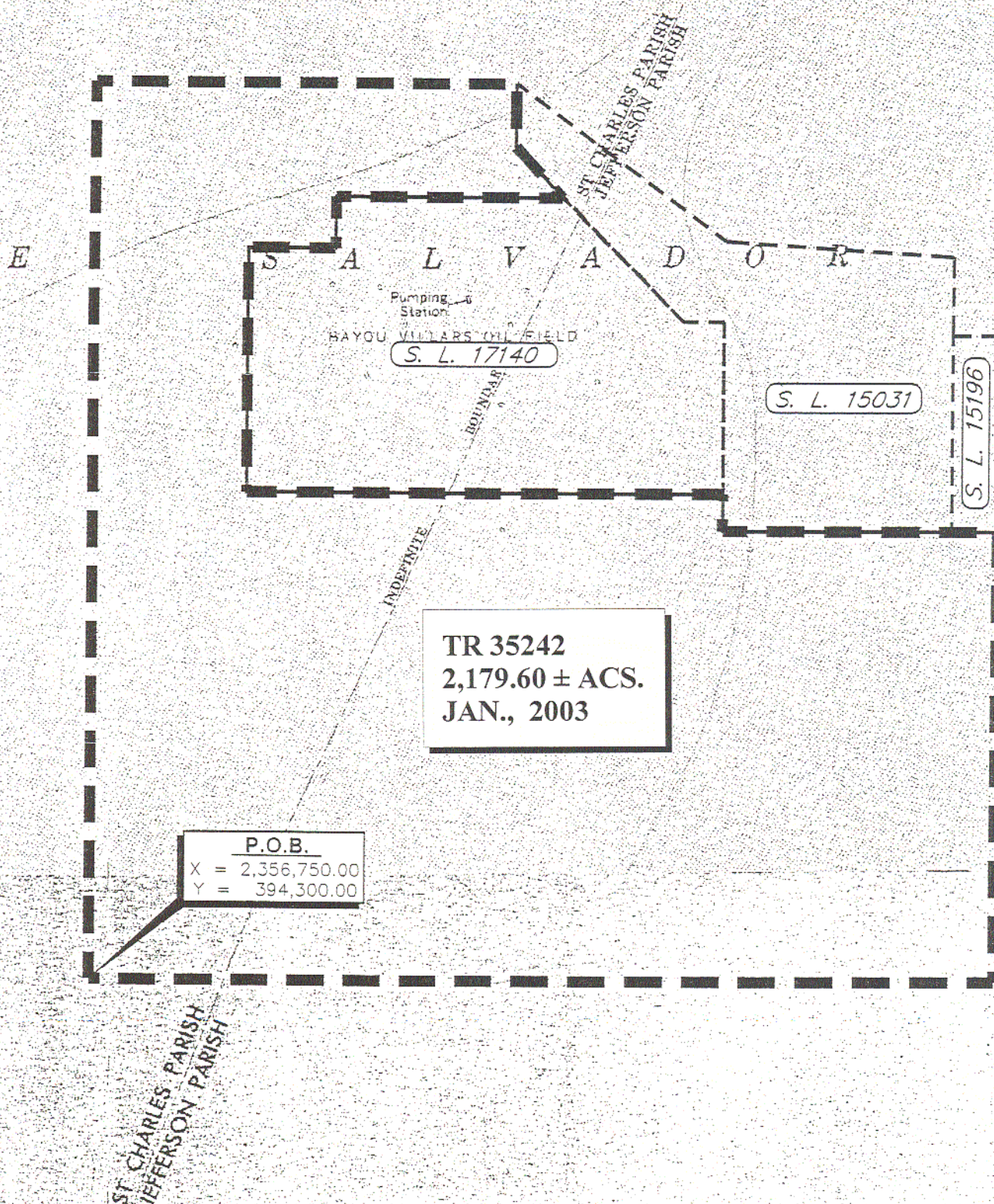
NOTE: The State of Louisiana does hereby reserve, and this lease shall be subject to, the imprescriptible right of surface use in the nature of a servitude in favor of the Department of Natural Resources, including its Offices and Commissions, for the sole purpose of implementing, constructing, servicing and maintaining approved coastal zone management and/or restoration projects. Utilization of any and all rights derived under this lease by the mineral lessee, its agents, successors or assigns, shall not interfere with nor hinder the reasonable surface use by the Department of Natural Resources, its Offices or Commissions, as herein above reserved.

Applicant: Mott, Maturin & Monteleon, LP

Bidder	Cash Payment	Price / Acre	Rental	Oil	Gas	Other

L A K E S A L V A D O R

127



JEFFERSON & ST. CHARLES PARISHES, LOUISIANA

SCALE : 1" = 2,000'

TRACT 35243 - Jefferson and St. Charles Parishes, Louisiana

All of the lands now or formerly constituting the beds and bottoms of all water bodies of every nature and description, and all islands and other lands formed by accretion, where allowed by law, or by reliction, and excepting tax adjudicated lands, belonging to the State of Louisiana and not presently under mineral lease on January 8, 2003, situated in Jefferson and St. Charles Parishes, Louisiana, and more particularly described as follows: Beginning at a point having Coordinates of X = 2,356,750.00 and Y = 394,300.00; thence East 11,964.19 feet to a point having Coordinates of X = 2,368,714.19 and Y = 394,300.00; thence South 10,800.00 feet to a point having Coordinates of X = 2,368,714.19 and Y = 383,500.00; thence West 11,964.19 feet to a point having Coordinates of X = 2,356,750.00 and Y = 383,500.00; thence North 10,800.00 feet to the point of beginning, containing approximately **2,488 acres**, all as more particularly outlined on a plat on file in the Office of Mineral Resources, Department of Natural Resources, as provided by the applicant. All bearings, distances and coordinates are based on Louisiana Coordinate System of 1927, (North or South Zone), where applicable.

NOTE: The above description of the Tract nominated for lease has been provided and corrected, where required, exclusively by the nomination party. Any mineral lease selected from this Tract and awarded by the Louisiana State Mineral Board shall be without warranty of any kind, either express, implied, or statutory, including, but not limited to, the implied warranties of merchantability and fitness for a particular purpose. Should the mineral lease awarded by the Louisiana State Mineral Board be subsequently modified, cancelled or abrogated due to the existence of conflicting leases, operating agreements, private claims or other future obligations or conditions which may affect all or any portion of the leased Tract, it shall not relieve the Lessee of the obligation to pay any bonus due thereon to the Louisiana State Mineral Board, nor shall the Louisiana State Mineral Board be obligated to refund any consideration paid by the Lessor prior to such modification, cancellation, or abrogation, including, but not limited to, bonuses, rentals and royalties.

NOTE: The State of Louisiana does hereby reserve, and this lease shall be subject to, the imprescriptible right of surface use in the nature of a servitude in favor of the Department of Natural Resources, including its Offices and Commissions, for the sole purpose of implementing, constructing, servicing and maintaining approved coastal zone management and/or restoration projects. Utilization of any and all rights derived under this lease by the mineral lessee, its agents, successors or assigns, shall not interfere with nor hinder the reasonable surface use by the Department of Natural Resources, its Offices or Commissions, as herein above reserved.

Applicant: Mott, Maturin & Monteleon, LP

Bidder	Cash Payment	Price / Acre	Rental	Oil	Gas	Other

P.O.B.
X = 2,356,750.00
Y = 394,300.00

ST. CHARLES PARISH
JEFFERSON PARISH

TR 35243
2,488 ± ACS.
JAN., 2003

BOUNDARY

Drill Hole

TRACT 35244 - Jefferson Parish, Louisiana

All of the lands now or formerly constituting the beds and bottoms of all water bodies of every nature and description, and all islands and other lands formed by accretion, where allowed by law, or by reliction, and excepting tax adjudicated lands, belonging to the State of Louisiana and not presently under mineral lease on January 8, 2003, situated in Jefferson Parish, Louisiana, and more particularly described as follows: Beginning at a point having Coordinates of X = 2,392,720.00 and Y = 385,946.02; thence South 17,716.02 feet to a point having Coordinates of X = 2,392,720.00 and Y = 368,230.00; thence West 4,920.00 feet to a point on the East line of State Lease No. 17176 having Coordinates of X = 2,387,800.00 and Y = 368,230.00; thence North 8,857.00 feet along the East line of said State Lease No. 17176 to its Northeast corner having Coordinates of X = 2,387,800.00 and Y = 377,087.00; thence West 3,340.23 feet along the North line of said State Lease No. 17176 to a point having Coordinates of X = 2,384,459.77 and Y = 377,087.00; thence North 1,935.47 feet to the Southwest corner of State Lease No. 391, as amended, having Coordinates of X = 2,384,459.77 and Y = 379,022.47; thence along the boundary of said State Lease No. 391 the following courses: North 74 degrees 05 minutes 16 seconds East 3,389.08 feet, North 74 degrees 05 minutes 19 seconds East 1,052.28 feet, North 25 degrees 50 minutes 42 seconds West 304.59 feet, North 25 degrees 50 minutes 39 seconds West 331.98 feet, North 25 degrees 50 minutes 39 seconds West 776.96 feet, North 25 degrees 50 minutes 52 seconds West 1,008.65 feet, South 86 degrees 37 minutes 11 seconds West 298.66 feet, North 89 degrees 41 minutes 35 seconds West 251.96 feet, South 84 degrees 23 minutes 52 seconds West 274.42 feet, South 85 degrees 53 minutes 31 seconds West 240.10 feet, South 85 degrees 25 minutes 26 seconds West 499.73 feet, South 85 degrees 11 minutes 55 seconds West 509.56 feet and South 83 degrees 04 minutes 20 seconds West 308.65 feet to a point on the North boundary line of said State Lease No. 391 having Coordinates of X = 2,385,300.00 and Y = 382,240.00; thence North 35 degrees 40 minutes 47 seconds West 4,562.43 feet to the Southwest corner of State Lease No. 17354 having Coordinates of X = 2,382,638.95 and Y = 385,946.02; thence East 1,701.05 feet along the South line of said State Lease No. 17354 to a point having Coordinates of X = 2,384,340.00 and Y = 385,946.02; thence North 773.98 feet to a point having Coordinates of X = 2,384,340.00 and Y = 386,720.00; thence East 1,140.00 feet to a point having Coordinates of X = 2,385,480.00 and Y = 386,720.00; thence South 773.98 feet to a point on the South line of said State Lease No. 17354 having Coordinates of X = 2,385,480.00 and Y = 385,946.02; thence East 1,958.95 feet along the South line of said State Lease No. 17354 to its Southeast corner having Coordinates of X = 2,387,438.95 and Y = 385,946.02; thence East 5,281.05 feet to the point of beginning, **LESS AND EXCEPT** those portions of State Lease No. 15009, as amended, and State Lease No. 17354 that lie within the above described tract, containing approximately **235 acres**, all as more particularly outlined on a plat on file in the Office of Mineral Resources, Department of Natural Resources, as provided by the applicant. All bearings, distances and coordinates are based on Louisiana Coordinate System of 1927, (North or South Zone), where applicable.

NOTE: The above description of the Tract nominated for lease has been provided and corrected, where required, exclusively by the nomination party. Any mineral lease selected from this Tract and awarded by the Louisiana State Mineral Board shall be without warranty of any kind, either express, implied, or statutory, including, but not limited to, the implied warranties of merchantability and fitness for a particular purpose. Should the mineral lease awarded by the Louisiana State Mineral Board be subsequently modified, cancelled or abrogated due to the existence of conflicting leases, operating agreements, private claims or other future obligations or conditions which may affect all or any portion of the leased Tract, it shall not relieve the Lessee of the obligation to pay any bonus due thereon to the Louisiana State Mineral Board, nor shall the Louisiana State Mineral Board be obligated to refund any consideration paid by the Lessor prior to such modification, cancellation, or abrogation, including, but not limited to, bonuses, rentals and royalties.

NOTE: The State of Louisiana does hereby reserve, and this lease shall be subject to, the imprescriptible right of surface use in the nature of a servitude in favor of the Department of Natural Resources, including its Offices and Commissions, for the sole purpose of implementing, constructing, servicing and maintaining approved coastal zone management and/or restoration projects. Utilization of any and all rights derived under this lease by the mineral lessee, its agents, successors or assigns, shall not interfere with nor hinder the reasonable surface use by the Department of Natural Resources, its Offices or Commissions, as herein above reserved.

Applicant: IHDW Petroleum Company

Bidder	Cash Payment	Price / Acre	Rental	Oil	Gas	Other

SL 17354

T15S-R23E

T16S-R23E

133

BARATARIA

P. O. B.
X=2,392,720.00
Y=385,946.02

SL 391,
As Amended

TR 35244
235 ± ACS.
JAN., 2003

SL 15009,
As Amended

SL 17176

LAFITTE

Adams Cem.

Fisher Cem.

Waterway

Bayou

Bayou

Bayou

Bayou

Bayou

Bayou

Bayou

Bayou

Bayou

Bayou

Bayou

Bayou

BAYOU DES OIES
(GOOSE BAYOU)

BAYOU PLAT

PEN

Topography obtained from USC&GS Quadrangle
"BARATARIA, LA." & "LAFITTE, LA"

Jefferson Parish, Louisiana

3000' 0' 3000'

NAD 27 LAMBERT LA. SOUTH ZONE



TRACT 35245 - Jefferson Parish, Louisiana

All of the lands now or formerly constituting the beds and bottoms of all water bodies of every nature and description, and all islands and other lands formed by accretion, where allowed by law, or by reliction, and excepting tax adjudicated lands, belonging to the State of Louisiana and not presently under mineral lease on January 8, 2003, situated in Jefferson Parish, Louisiana, and more particularly described as follows: Beginning at a point having Coordinates of X = 2,408,393.83 and Y = 327,751.21; thence South 56 degrees 37 minutes 14 seconds East 585.93 feet to a point having Coordinates of X = 2,408,883.11 and Y = 327,428.84; thence South 27 degrees 04 minutes 36 seconds West 212.08 feet to a point having Coordinates of X = 2,408,786.57 and Y = 327,240.00; South 84 degrees 52 minutes 35 seconds West 286.96 feet to a point and corner of the 8900' RMKA SU as created by State of Louisiana Office of Conservation Order No. 76-FFF1, effective May 5, 1993 having Coordinates of X = 2,408,500.76 and Y = 327,214.37; thence along said unit line the following courses: South 45 degrees 12 minutes 21 seconds West 540.57 feet to a point having Coordinates of X = 2,408,117.15 and Y = 326,833.50 along a curve to the left having a chord which bears South 32 degrees 42 minutes 17 seconds West 497.55 feet, radius 964.84 feet, arc length 503.23 feet to a point having Coordinates of X = 2,407,848.32 and Y = 326,414.83 and along a curve to the right having a chord which bears South 36 degrees 03 minutes 17 seconds West 622.15 feet, radius 1,768.42 feet, arc length 625.40 feet to a point having Coordinates of X = 2,407,482.15 and Y = 325,911.85; thence South 76 degrees 33 minutes 42 seconds West 375.73 feet to a point and corner of the 7900' RG SU A as created by the State of Louisiana Office of Conservation Order No. 76-L-7, effective June 13, 2000, having Coordinates of X = 2,407,116.71 and Y = 325,824.53; thence along the said unit the following courses: North 37 degrees 08 minutes 41 seconds East 960.87 feet to a point having Coordinates of X = 2,407,696.91 and Y = 326,590.46 along a curve to the right having a chord which bears North 41 degrees 23 minutes 08 seconds East 609.37 feet, radius 4,120.00 feet, arc length 609.92 feet to a point having Coordinates of X = 2,408,099.78 and Y = 327,047.65; thence North 38 degrees 59 minutes 19 seconds West 71.48 feet to a point on the RIG RMKA SUA as created by State of Louisiana Office of Conservation Order No. 76-CCC-2 effective March 2, 1993, having Coordinates of X = 2,408,054.80 and Y = 327,103.21; thence North 46 degrees 32 minutes 52 seconds East 226.89 feet to a point having Coordinates of X = 2,408,219.51 and Y = 327,259.26; North 28 degrees 36 minutes 38 seconds East 203.06 feet to a point having Coordinates of X = 2,408,316.75 and Y = 327,437.52; North 34 degrees 54 minutes 58 seconds East 108.46 feet to a point having Coordinates of X = 2,408,378.83 and Y = 327,526.46; North 12 degrees 14 minutes 59 seconds East 144.43 feet to a point having Coordinates of X = 2,408,409.47 and Y = 327,667.60; thence North 10 degrees 35 minutes 44 seconds West 85.06 feet to the point of beginning, **LESS AND EXCEPT** all those portions of State Lease No. 14554, as amended, State Lease No. 10439, as amended, State Lease No. 15092, as amended, State Lease No. 16681 and State Lease No. 356, as amended, that may lie within the above described tract, containing approximately **3.24 acres** all as more particularly outlined on a plat on file in the Office of

Mineral Resources, Department of Natural Resources, as provided by the applicant. All bearings, distances and coordinates are based on Louisiana Coordinate System of 1927, (North or South Zone), where applicable.

NOTE: The above description of the Tract nominated for lease has been provided and corrected, where required, exclusively by the nomination party. Any mineral lease selected from this Tract and awarded by the Louisiana State Mineral Board shall be without warranty of any kind, either express, implied, or statutory, including, but not limited to, the implied warranties of merchantability and fitness for a particular purpose. Should the mineral lease awarded by the Louisiana State Mineral Board be subsequently modified, cancelled or abrogated due to the existence of conflicting leases, operating agreements, private claims or other future obligations or conditions which may affect all or any portion of the leased Tract, it shall not relieve the Lessee of the obligation to pay any bonus due thereon to the Louisiana State Mineral Board, nor shall the Louisiana State Mineral Board be obligated to refund any consideration paid by the Lessor prior to such modification, cancellation, or abrogation, including, but not limited to, bonuses, rentals and royalties.

NOTE: The Department of Wildlife and Fisheries has designated certain areas in the coastal waters of the State of Louisiana as Oyster Seed Bed Areas. The exact location of those Seed Bed Areas must be obtained from the Department of Wildlife and Fisheries and any work done under a mineral lease from the State of Louisiana may necessarily be conducted in conformity with the rules and regulations promulgated by the said Department of Wildlife and Fisheries for Oyster Seed Bed Areas.

NOTE: The State of Louisiana does hereby reserve, and this lease shall be subject to, the imprescriptible right of surface use in the nature of a servitude in favor of the Department of Natural Resources, including its Offices and Commissions, for the sole purpose of implementing, constructing, servicing and maintaining approved coastal zone management and/or restoration projects. Utilization of any and all rights derived under this lease by the mineral lessee, its agents, successors or assigns, shall not interfere with nor hinder the reasonable surface use by the Department of Natural Resources, its Offices or Commissions, as herein above reserved.

Applicant: Stone Energy Corporation

Bidder	Cash Payment	Price / Acre	Rental	Oil	Gas	Other

LAFITTE

BARATARIA

BAY

WATERWAY

137

N

32

33

T17S-R24E
T18S-R24E

P.O.B.
X= 2,408,393.83'
Y= 327,751.21'

TR 35245
3.24 ± ACS.
JAN., 2003

S.L.
10439

8900 RMKA SU

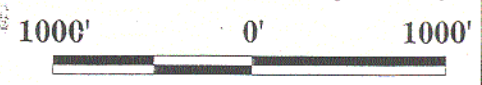
7900 RG SU A

5

S.L. 16681

RIG RMKA SUA

JEFFERSON PARISH



TRACT 35246 - Jefferson Parish, Louisiana

All of the lands now or formerly constituting the beds and bottoms of all water bodies of every nature and description, and all islands and other lands formed by accretion, where allowed by law, or by reliction, and excepting tax adjudicated lands, belonging to the State of Louisiana and not presently under mineral lease on January 8, 2003, situated in Jefferson Parish, Louisiana, and more particularly described as follows: Beginning at the Southeast corner of State Lease No. 16681 having Coordinates of X = 2,415,963.34 and Y = 324,689.79; thence North 5,300.00 feet along the East boundary of said State Lease No. 16681 to a point having Coordinates of X = 2,415,963.34 and Y = 329,989.79; thence East 5,480.00 feet to a point having Coordinates of X = 2,421,443.34 and Y = 329,989.79; thence South 5,300.00 feet to a point having Coordinates of X = 2,421,443.34 and Y = 324,689.79; thence West 5,480.00 feet to the point of beginning, containing approximately **206 acres**, all as more particularly outlined on a plat on file in the Office of Mineral Resources, Department of Natural Resources, as provided by the applicant. All bearings, distances and coordinates are based on Louisiana Coordinate System of 1927, (North or South Zone), where applicable.

NOTE: The above description of the Tract nominated for lease has been provided and corrected, where required, exclusively by the nomination party. Any mineral lease selected from this Tract and awarded by the Louisiana State Mineral Board shall be without warranty of any kind, either express, implied, or statutory, including, but not limited to, the implied warranties of merchantability and fitness for a particular purpose. Should the mineral lease awarded by the Louisiana State Mineral Board be subsequently modified, cancelled or abrogated due to the existence of conflicting leases, operating agreements, private claims or other future obligations or conditions which may affect all or any portion of the leased Tract, it shall not relieve the Lessee of the obligation to pay any bonus due thereon to the Louisiana State Mineral Board, nor shall the Louisiana State Mineral Board be obligated to refund any consideration paid by the Lessor prior to such modification, cancellation, or abrogation, including, but not limited to, bonuses, rentals and royalties.

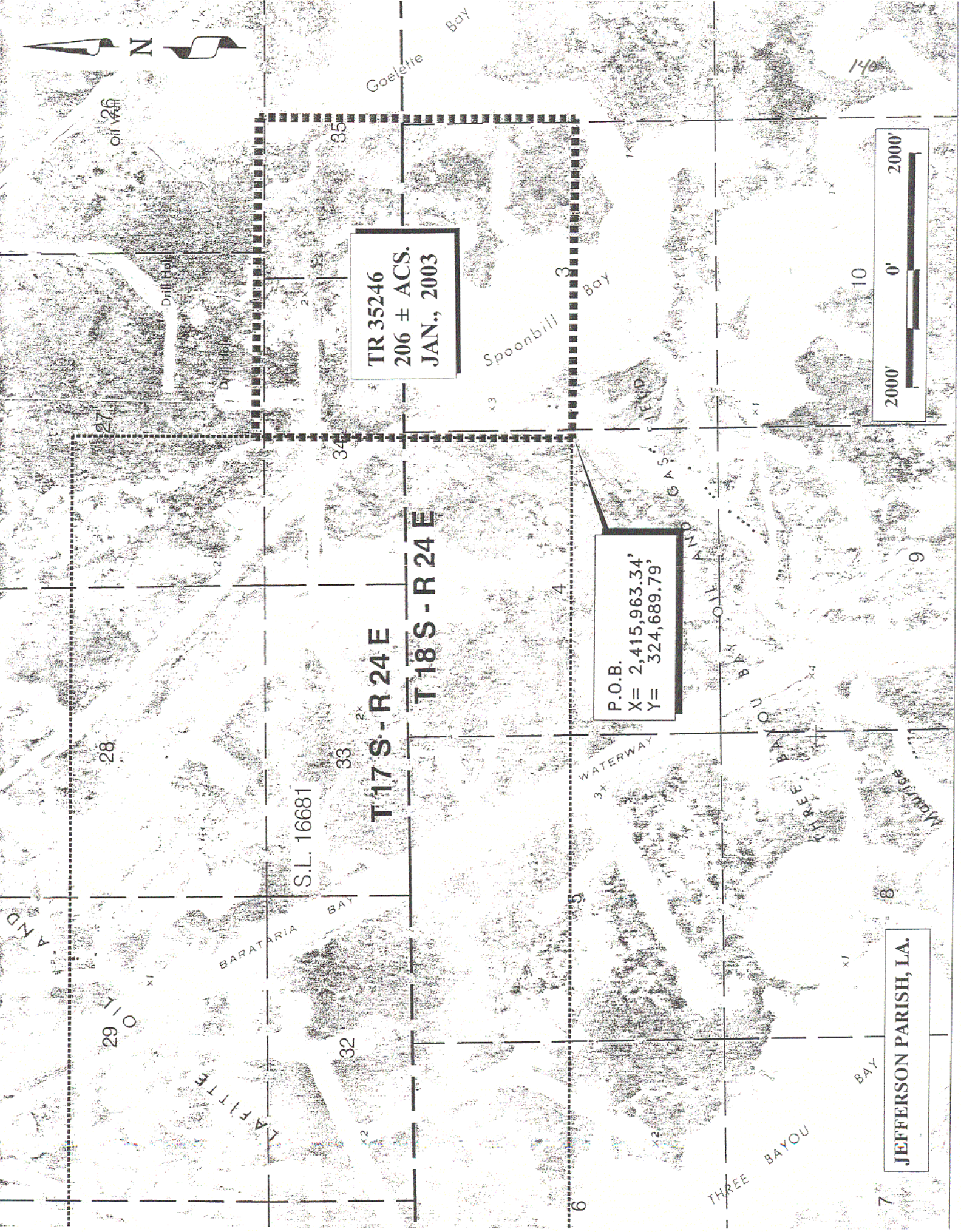
NOTE: The Department of Wildlife and Fisheries has designated certain areas in the coastal waters of the State of Louisiana as Oyster Seed Bed Areas. The exact location of those Seed Bed Areas must be obtained from the Department of Wildlife and Fisheries and any work done under a mineral lease from the State of Louisiana may necessarily be conducted in conformity with the rules and regulations promulgated by the said Department of Wildlife and Fisheries for Oyster Seed Bed Areas.

NOTE: The State of Louisiana does hereby reserve, and this lease shall be subject to, the imprescriptible right of surface use in the nature of a servitude in favor of the Department of Natural Resources, including its Offices and Commissions, for the sole purpose of implementing, constructing, servicing and maintaining approved coastal zone management and/or restoration projects. Utilization of any and all rights derived

under this lease by the mineral lessee, its agents, successors or assigns, shall not interfere with nor hinder the reasonable surface use by the Department of Natural Resources, its Offices or Commissions, as herein above reserved.

Applicant: Mark A. O’Neal & Associates, Inc.

Bidder	Cash Payment	Price / Acre	Rental	Oil	Gas	Other



TR 35246
206 ± ACS.
JAN., 2003

P.O.B.
X= 2,415,963.34'
Y= 324,689.79'

2000' 0' 2000'

JEFFERSON PARISH, LA.

TRACT 35247 - Plaquemines Parish, Louisiana

All of the land adjudicated to and acquired by the State of Louisiana in and through a proper tax sale, as pertaining to mineral rights only, which is not under valid mineral lease from the State of Louisiana on January 8, 2003, situated in Plaquemines Parish, Louisiana, and being more fully described as follows: Lot 4, Square 5, Lots 7, 9 and 10, Square 20, Lot 1, Square 22, Lots 3 and 4, Square 23, Lots 3, 4, 8 and 9, Square 25, Lots 5, 8 and 12, Square 26, Lot 1, Square 82 and Lot 8, Square 83 at Dalcour, further described as the Town Site of Dalcour, Dalcour Subdivision, and/or Town of Dalcour as per plat of subdivision recorded under COB 96, Folio 534 of the records of Plaquemines Parish, Louisiana and located in Sections 17 and/or 18, Township 14 South, Range 12 East, Plaquemines Parish, Louisiana, adjudicated to the State of Louisiana for the non-payment of taxes for the years 1914 through 1917, inclusive, in the name of John R. Perez, **LESS AND EXCEPT** that portion of State Lease No. 17265 that lies within the above described tract. The above described lots are estimated to contain in the aggregate approximately **1.93 acres**, all as more particularly outlined on a plat on file in the Office of Mineral Resources, Department of Natural Resources, as provided by the applicant. All bearings, distances and coordinates are based on Louisiana Coordinate System of 1927, (North or South Zone), where applicable.

NOTE: The above description of the Tract nominated for lease has been provided and corrected, where required, exclusively by the nomination party. Any mineral lease selected from this Tract and awarded by the Louisiana State Mineral Board shall be without warranty of any kind, either express, implied, or statutory, including, but not limited to, the implied warranties of merchantability and fitness for a particular purpose. Should the mineral lease awarded by the Louisiana State Mineral Board be subsequently modified, cancelled or abrogated due to the existence of conflicting leases, operating agreements, private claims or other future obligations or conditions which may affect all or any portion of the leased Tract, it shall not relieve the Lessee of the obligation to pay any bonus due thereon to the Louisiana State Mineral Board, nor shall the Louisiana State Mineral Board be obligated to refund any consideration paid by the Lessor prior to such modification, cancellation, or abrogation, including, but not limited to, bonuses, rentals and royalties.

NOTE: The State of Louisiana does hereby reserve, and this lease shall be subject to, the imprescriptible right of surface use in the nature of a servitude in favor of the Department of Natural Resources, including its Offices and Commissions, for the sole purpose of implementing, constructing, servicing and maintaining approved coastal zone management and/or restoration projects. Utilization of any and all rights derived under this lease by the mineral lessee, its agents, successors or assigns, shall not interfere with nor hinder the reasonable surface use by the Department of Natural Resources, its Offices or Commissions, as herein above reserved.

Applicant: Allen & Kirmse, Ltd.

Bidder	Cash Payment	Price / Acre	Rental	Oil	Gas	Other

ENTRAL

FARM NO. 14	850.
4 $\frac{50}{100}$ Arps.	
FARM NO. 11	890
4 $\frac{50}{100}$ Arps.	
FARM NO. 1	930.
4 $\frac{73}{100}$ Arps.	
FARM NO.	975.
4 $\frac{00}{100}$ Arps.	
FARM NO	
3 $\frac{54}{100}$ Arps.	

D. DAUNOIS

PLAQUEMINES PARISH

TRACT 35248 - Plaquemines Parish, Louisiana

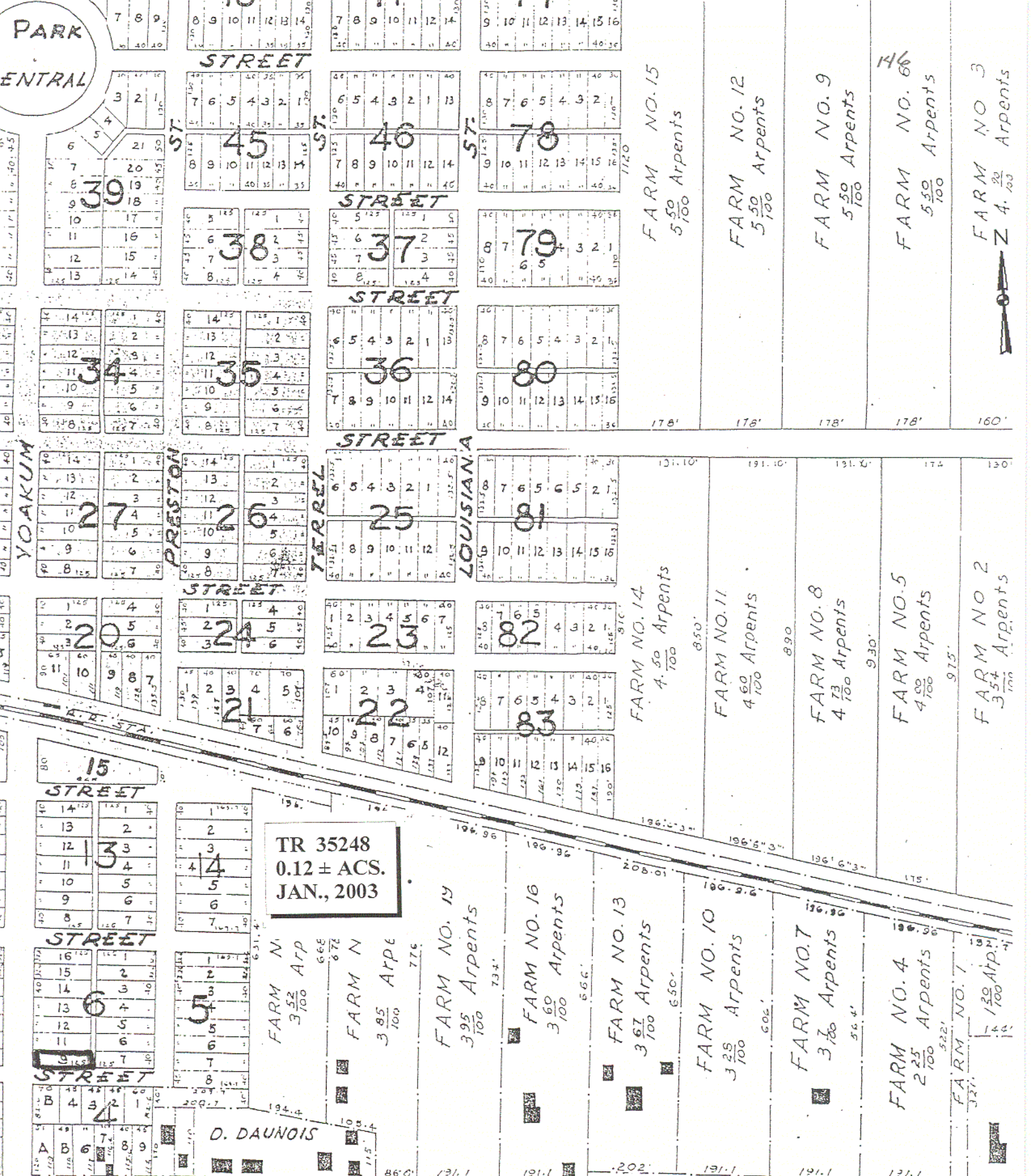
All of the land adjudicated to and acquired by the State of Louisiana in and through a proper tax sale, as pertaining to mineral rights only, which is not under valid mineral lease from the State of Louisiana on January 8, 2003, situated in Plaquemines Parish, Louisiana, and being more fully described as follows: A certain tract of land situated on the left bank of the Mississippi River and designated as Lot 9, Square 6 at Dalcour, further described as the Town Site of Dalcour, Dalcour Subdivision, and/or Town of Dalcour as per plat of subdivision recorded under COB 96, Folio 534 of the records of Plaquemines Parish, Louisiana and located in Sections 17 and/or 18, Township 14 South, Range 12 East, Plaquemines Parish, Louisiana, adjudicated to the State of Louisiana for the non-payment of taxes for the year 1917 in the name of Jod Nicoloni and sold on November 28, 1925, **LESS AND EXCEPT** that portion of State Lease No. 17265 that lies within the above described tract, containing approximately **0.12 acres**, all as more particularly outlined on a plat on file in the Office of Mineral Resources, Department of Natural Resources, as provided by the applicant. All bearings, distances and coordinates are based on Louisiana Coordinate System of 1927, (North or South Zone), where applicable.

NOTE: The above description of the Tract nominated for lease has been provided and corrected, where required, exclusively by the nomination party. Any mineral lease selected from this Tract and awarded by the Louisiana State Mineral Board shall be without warranty of any kind, either express, implied, or statutory, including, but not limited to, the implied warranties of merchantability and fitness for a particular purpose. Should the mineral lease awarded by the Louisiana State Mineral Board be subsequently modified, cancelled or abrogated due to the existence of conflicting leases, operating agreements, private claims or other future obligations or conditions which may affect all or any portion of the leased Tract, it shall not relieve the Lessee of the obligation to pay any bonus due thereon to the Louisiana State Mineral Board, nor shall the Louisiana State Mineral Board be obligated to refund any consideration paid by the Lessor prior to such modification, cancellation, or abrogation, including, but not limited to, bonuses, rentals and royalties.

NOTE: The State of Louisiana does hereby reserve, and this lease shall be subject to, the imprescriptible right of surface use in the nature of a servitude in favor of the Department of Natural Resources, including its Offices and Commissions, for the sole purpose of implementing, constructing, servicing and maintaining approved coastal zone management and/or restoration projects. Utilization of any and all rights derived under this lease by the mineral lessee, its agents, successors or assigns, shall not interfere with nor hinder the reasonable surface use by the Department of Natural Resources, its Offices or Commissions, as herein above reserved.

Applicant: Allen & Kirmse, Ltd.

Bidder	Cash Payment	Price / Acre	Rental	Oil	Gas	Other



T 14 S - R 12 E
SECTIONS 17 AND/OR 18

PLAQUEMINES PARISH

TRACT 35249 - Plaquemines Parish, Louisiana

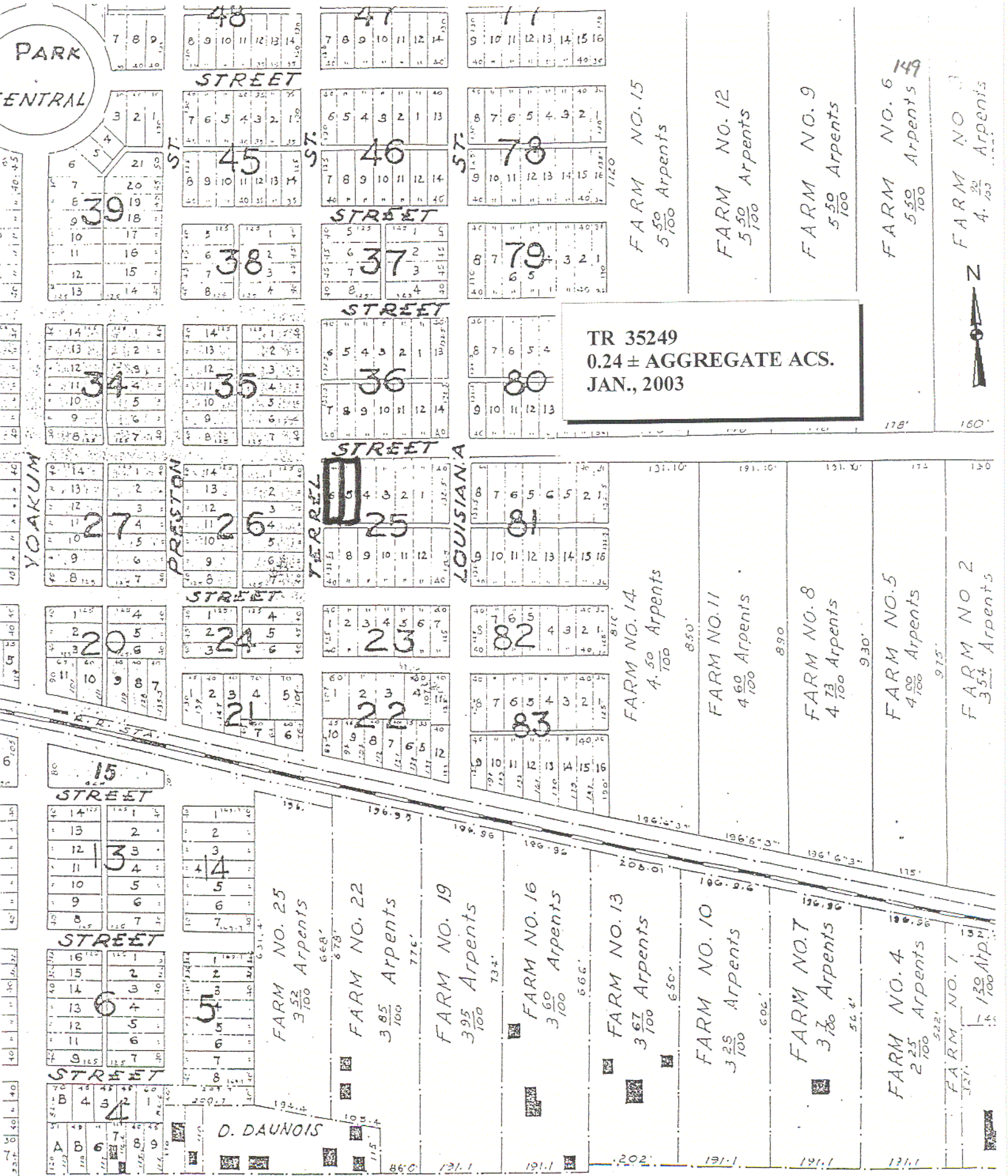
All of the land adjudicated to and acquired by the State of Louisiana in and through a proper tax sale, including surface and mineral rights, owned by and not already under valid mineral lease from the State of Louisiana on January 8, 2003, situated in Plaquemines Parish, Louisiana, and being more fully described as follows: Lots 5 and 6, Square 25 at Dalcour, further described as the Town Site of Dalcour, Dalcour Subdivision, and/or Town of Dalcour as per plat of subdivision recorded under COB 96, Folio 534 of the records of Plaquemines Parish, Louisiana and located in Sections 17 and/or 18, Township 14 South, Range 12 East, Plaquemines Parish, Louisiana, adjudicated to the State of Louisiana for the non-payment of taxes for the year 1931 in the name of Walter L. Johnson, **LESS AND EXCEPT** that portion of State Lease No. 17265 that lies within the above described tract. The above described lots are estimated to contain in the aggregate approximately **0.24 acres**, all as more particularly outlined on a plat on file in the Office of Mineral Resources, Department of Natural Resources, as provided by the applicant. All bearings, distances and coordinates are based on Louisiana Coordinate System of 1927, (North or South Zone), where applicable.

NOTE: The above description of the Tract nominated for lease has been provided and corrected, where required, exclusively by the nomination party. Any mineral lease selected from this Tract and awarded by the Louisiana State Mineral Board shall be without warranty of any kind, either express, implied, or statutory, including, but not limited to, the implied warranties of merchantability and fitness for a particular purpose. Should the mineral lease awarded by the Louisiana State Mineral Board be subsequently modified, cancelled or abrogated due to the existence of conflicting leases, operating agreements, private claims or other future obligations or conditions which may affect all or any portion of the leased Tract, it shall not relieve the Lessee of the obligation to pay any bonus due thereon to the Louisiana State Mineral Board, nor shall the Louisiana State Mineral Board be obligated to refund any consideration paid by the Lessor prior to such modification, cancellation, or abrogation, including, but not limited to, bonuses, rentals and royalties.

NOTE: The State of Louisiana does hereby reserve, and this lease shall be subject to, the imprescriptible right of surface use in the nature of a servitude in favor of the Department of Natural Resources, including its Offices and Commissions, for the sole purpose of implementing, constructing, servicing and maintaining approved coastal zone management and/or restoration projects. Utilization of any and all rights derived under this lease by the mineral lessee, its agents, successors or assigns, shall not interfere with nor hinder the reasonable surface use by the Department of Natural Resources, its Offices or Commissions, as herein above reserved.

Applicant: Allen & Kirmse, Ltd.

Bidder	Cash Payment	Price / Acre	Rental	Oil	Gas	Other



TRACT 35250 - Plaquemines Parish, Louisiana

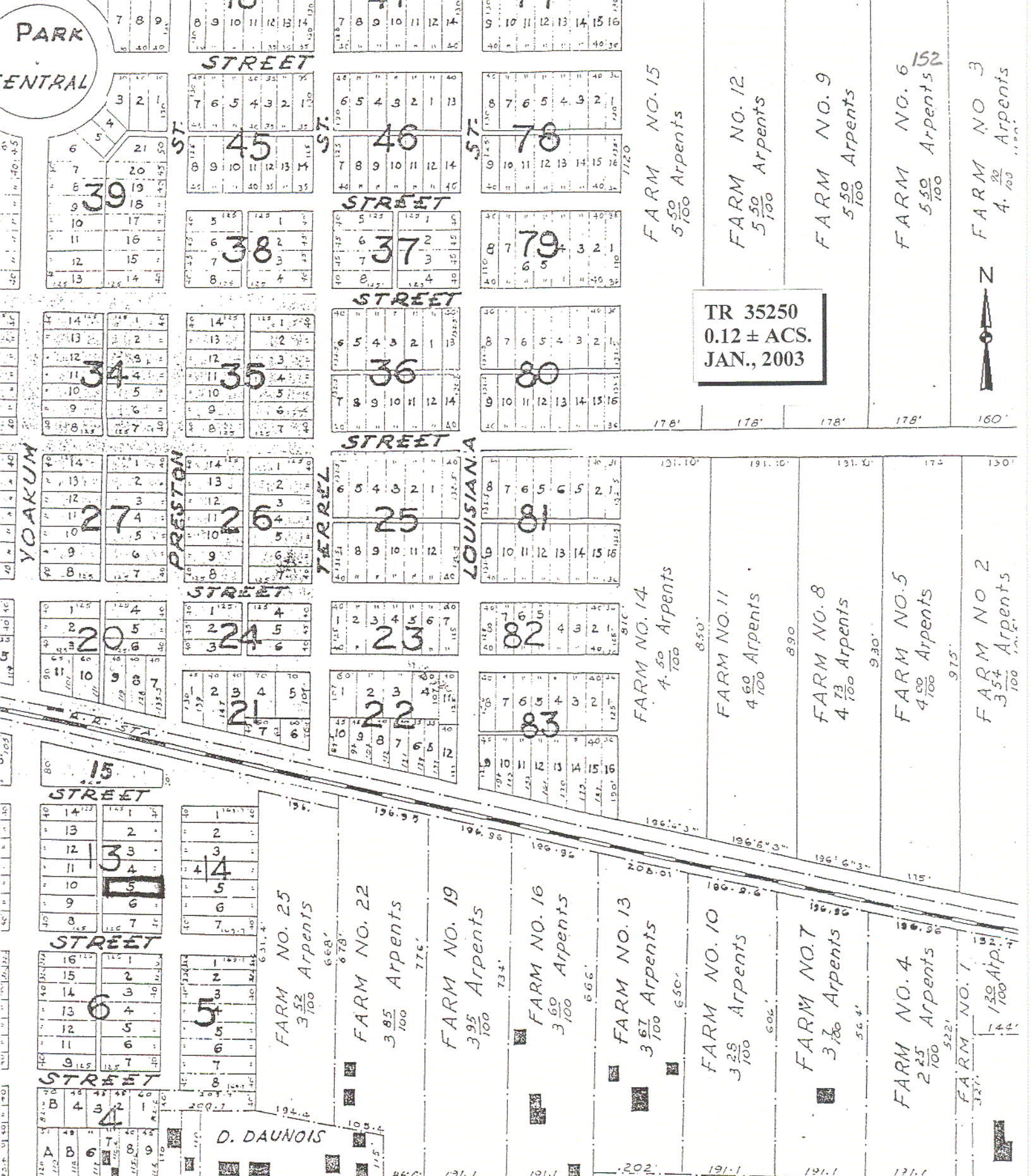
All of the land adjudicated to and acquired by the State of Louisiana in and through a proper tax sale, including surface and mineral rights, owned by and not already under valid mineral lease from the State of Louisiana on January 8, 2003, situated in Plaquemines Parish, Louisiana, and being more fully described as follows: Lot 5, Square 13 at Dalcour, further described as the Town Site of Dalcour, Dalcour Subdivision, and/or Town of Dalcour as per plat of subdivision recorded under COB 96, Folio 534 of the records of Plaquemines Parish, Louisiana and located in Sections 17 and/or 18, Township 14 South, Range 12 East, Plaquemines Parish, Louisiana, adjudicated to the State of Louisiana for the non-payment of taxes for the year 1932 in the name of Mrs. Emma and Wm. W. Coleman, **LESS AND EXCEPT** that portion of State Lease No. 17265 that lies within the above described tract, containing approximately **0.12 acres**, all as more particularly outlined on a plat on file in the Office of Mineral Resources, Department of Natural Resources, as provided by the applicant. All bearings, distances and coordinates are based on Louisiana Coordinate System of 1927, (North or South Zone), where applicable.

NOTE: The above description of the Tract nominated for lease has been provided and corrected, where required, exclusively by the nomination party. Any mineral lease selected from this Tract and awarded by the Louisiana State Mineral Board shall be without warranty of any kind, either express, implied, or statutory, including, but not limited to, the implied warranties of merchantability and fitness for a particular purpose. Should the mineral lease awarded by the Louisiana State Mineral Board be subsequently modified, cancelled or abrogated due to the existence of conflicting leases, operating agreements, private claims or other future obligations or conditions which may affect all or any portion of the leased Tract, it shall not relieve the Lessee of the obligation to pay any bonus due thereon to the Louisiana State Mineral Board, nor shall the Louisiana State Mineral Board be obligated to refund any consideration paid by the Lessor prior to such modification, cancellation, or abrogation, including, but not limited to, bonuses, rentals and royalties.

NOTE: The State of Louisiana does hereby reserve, and this lease shall be subject to, the imprescriptible right of surface use in the nature of a servitude in favor of the Department of Natural Resources, including its Offices and Commissions, for the sole purpose of implementing, constructing, servicing and maintaining approved coastal zone management and/or restoration projects. Utilization of any and all rights derived under this lease by the mineral lessee, its agents, successors or assigns, shall not interfere with nor hinder the reasonable surface use by the Department of Natural Resources, its Offices or Commissions, as herein above reserved.

Applicant: Allen & Kirmse, Ltd.

Bidder	Cash Payment	Price / Acre	Rental	Oil	Gas	Other



TRACT 35251 - Plaquemines Parish, Louisiana

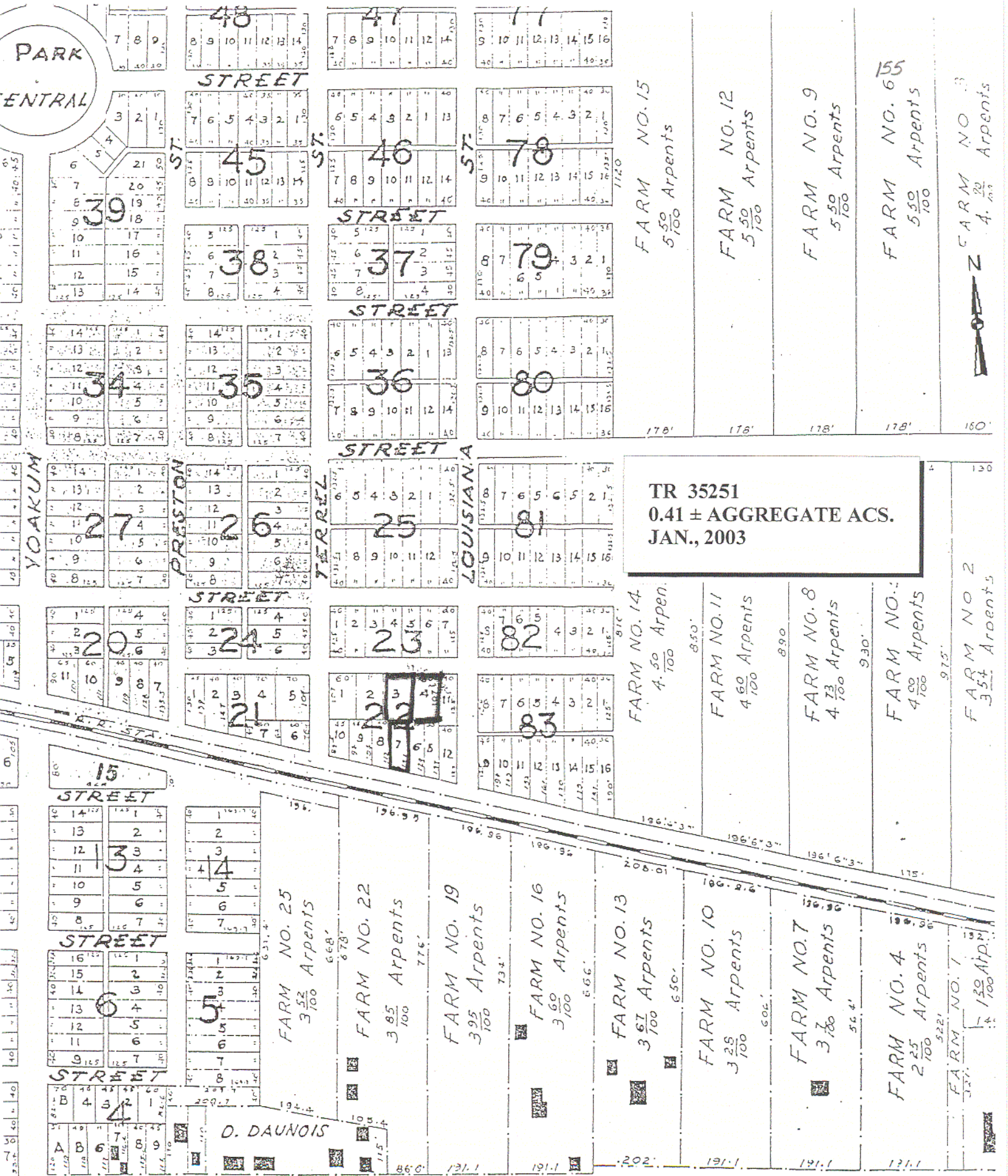
All of the land adjudicated to and acquired by the State of Louisiana in and through a proper tax sale, including surface and mineral rights, owned by and not already under valid mineral lease from the State of Louisiana on January 8, 2003, situated in Plaquemines Parish, Louisiana, and being more fully described as follows: Lots 3, 4 and 7, Square 22 at Dalcour, further described as the Town Site of Dalcour, Dalcour Subdivision, and/or Town of Dalcour as per plat of subdivision recorded under COB 96, Folio 534 of the records of Plaquemines Parish, Louisiana and located in Sections 17 and/or 18, Township 14 South, Range 12 East, Plaquemines Parish, Louisiana, adjudicated to the State of Louisiana for the non-payment of taxes for the year 1941 in the name of Jerome Bienemy, **LESS AND EXCEPT** that portion of State Lease No. 17265 that lies within the above described tract. The above described lots are estimated to contain in the aggregate approximately **0.41 acres**, all as more particularly outlined on a plat on file in the Office of Mineral Resources, Department of Natural Resources, as provided by the applicant. All bearings, distances and coordinates are based on Louisiana Coordinate System of 1927, (North or South Zone), where applicable.

NOTE: The above description of the Tract nominated for lease has been provided and corrected, where required, exclusively by the nomination party. Any mineral lease selected from this Tract and awarded by the Louisiana State Mineral Board shall be without warranty of any kind, either express, implied, or statutory, including, but not limited to, the implied warranties of merchantability and fitness for a particular purpose. Should the mineral lease awarded by the Louisiana State Mineral Board be subsequently modified, cancelled or abrogated due to the existence of conflicting leases, operating agreements, private claims or other future obligations or conditions which may affect all or any portion of the leased Tract, it shall not relieve the Lessee of the obligation to pay any bonus due thereon to the Louisiana State Mineral Board, nor shall the Louisiana State Mineral Board be obligated to refund any consideration paid by the Lessor prior to such modification, cancellation, or abrogation, including, but not limited to, bonuses, rentals and royalties.

NOTE: The State of Louisiana does hereby reserve, and this lease shall be subject to, the imprescriptible right of surface use in the nature of a servitude in favor of the Department of Natural Resources, including its Offices and Commissions, for the sole purpose of implementing, constructing, servicing and maintaining approved coastal zone management and/or restoration projects. Utilization of any and all rights derived under this lease by the mineral lessee, its agents, successors or assigns, shall not interfere with nor hinder the reasonable surface use by the Department of Natural Resources, its Offices or Commissions, as herein above reserved.

Applicant: Allen & Kirmse, Ltd.

Bidder	Cash Payment	Price / Acre	Rental	Oil	Gas	Other



PARK
CENTRAL

YOKUM

PRESTON

TERREL

LOUISIANA

T 14 S - R 12 E

SECTIONS 17 AND/OR 18

PLAQUEMINES PARISH

TRACT 35252 - Plaquemines Parish, Louisiana

All of the land adjudicated to and acquired by the State of Louisiana in and through a proper tax sale, including surface and mineral rights, owned by and not already under valid mineral lease from the State of Louisiana on January 8, 2003, situated in Plaquemines Parish, Louisiana, and being more fully described as follows: Lot 7, Square 5 at Dalcour, further described as the Town Site of Dalcour, Dalcour Subdivision, and/or Town of Dalcour as per plat of subdivision recorded under COB 96, Folio 534 of the records of Plaquemines Parish, Louisiana and located in Sections 17 and/or 18, Township 14 South, Range 12 East, Plaquemines Parish, Louisiana, adjudicated to the State of Louisiana for the non-payment of taxes for the year 1931 in the name of Mrs. Lula Brown, **LESS AND EXCEPT** that portion of State Lease No. 17265 that lies within the above described tract, containing approximately **0.16 acres**, all as more particularly outlined on a plat on file in the Office of Mineral Resources, Department of Natural Resources, as provided by the applicant. All bearings, distances and coordinates are based on Louisiana Coordinate System of 1927, (North or South Zone), where applicable.

NOTE: The above description of the Tract nominated for lease has been provided and corrected, where required, exclusively by the nomination party. Any mineral lease selected from this Tract and awarded by the Louisiana State Mineral Board shall be without warranty of any kind, either express, implied, or statutory, including, but not limited to, the implied warranties of merchantability and fitness for a particular purpose. Should the mineral lease awarded by the Louisiana State Mineral Board be subsequently modified, cancelled or abrogated due to the existence of conflicting leases, operating agreements, private claims or other future obligations or conditions which may affect all or any portion of the leased Tract, it shall not relieve the Lessee of the obligation to pay any bonus due thereon to the Louisiana State Mineral Board, nor shall the Louisiana State Mineral Board be obligated to refund any consideration paid by the Lessor prior to such modification, cancellation, or abrogation, including, but not limited to, bonuses, rentals and royalties.

NOTE: The State of Louisiana does hereby reserve, and this lease shall be subject to, the imprescriptible right of surface use in the nature of a servitude in favor of the Department of Natural Resources, including its Offices and Commissions, for the sole purpose of implementing, constructing, servicing and maintaining approved coastal zone management and/or restoration projects. Utilization of any and all rights derived under this lease by the mineral lessee, its agents, successors or assigns, shall not interfere with nor hinder the reasonable surface use by the Department of Natural Resources, its Offices or Commissions, as herein above reserved.

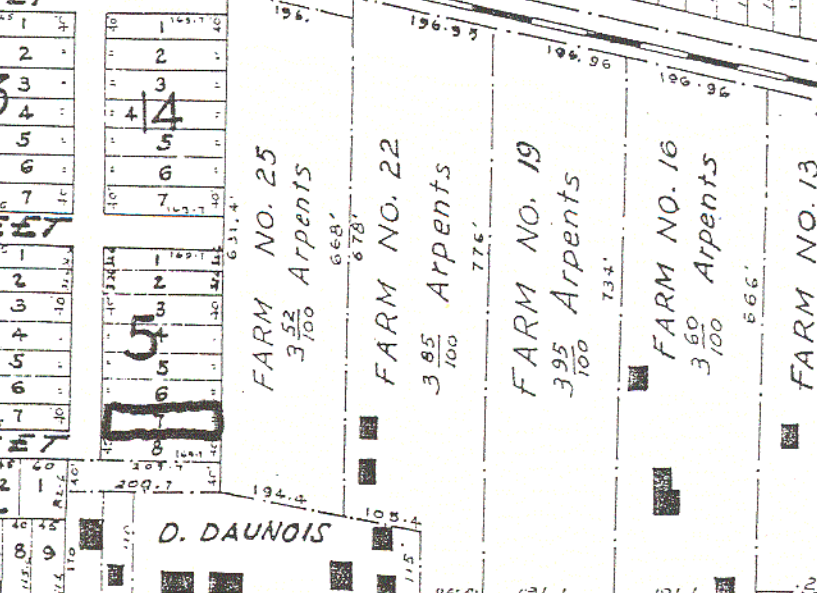

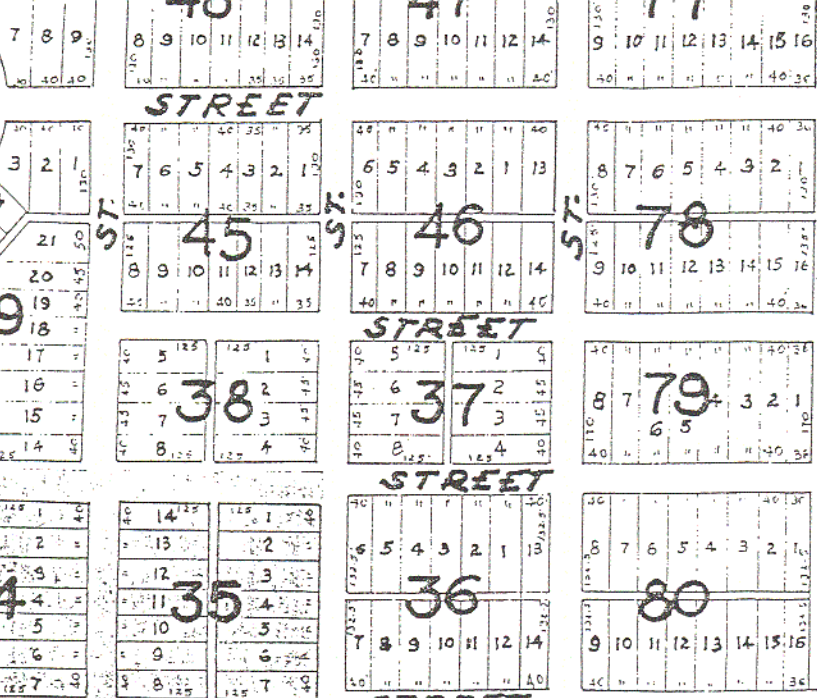
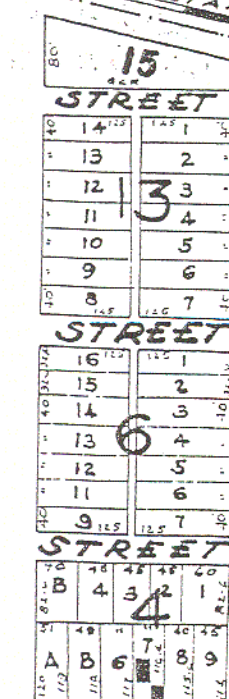
Applicant: Allen & Kirmse, Ltd.

Bidder	Cash Payment	Price / Acre	Rental	Oil	Gas	Other

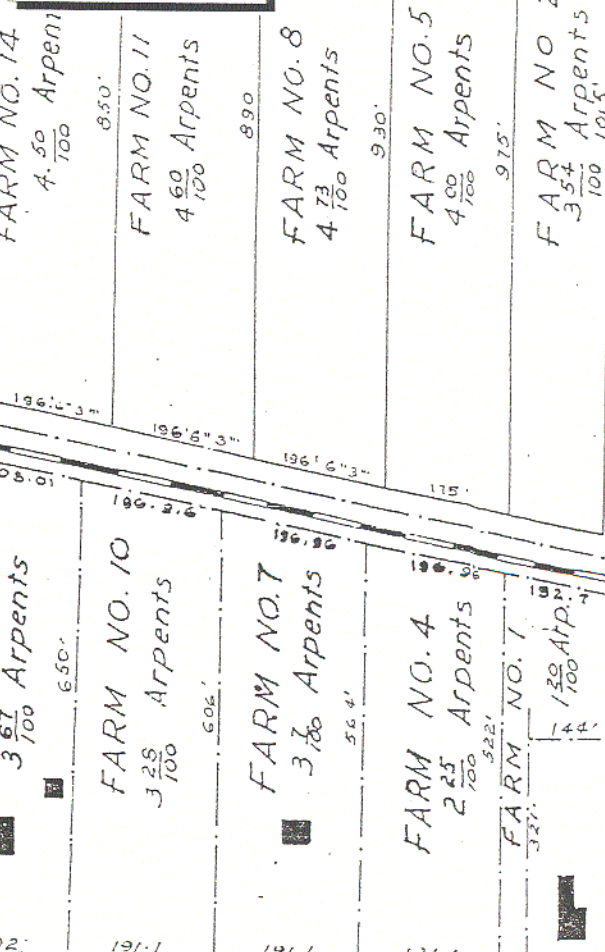
PARK

ENTRAL

YOAKUM



TR 35252
0.16 ± ACS.
JAN., 2003



T 14 S - R 12 E

SECTIONS 17 AND/OR 18

PLAQUEMINES PARISH

TRACT 35253 - Plaquemines Parish, Louisiana

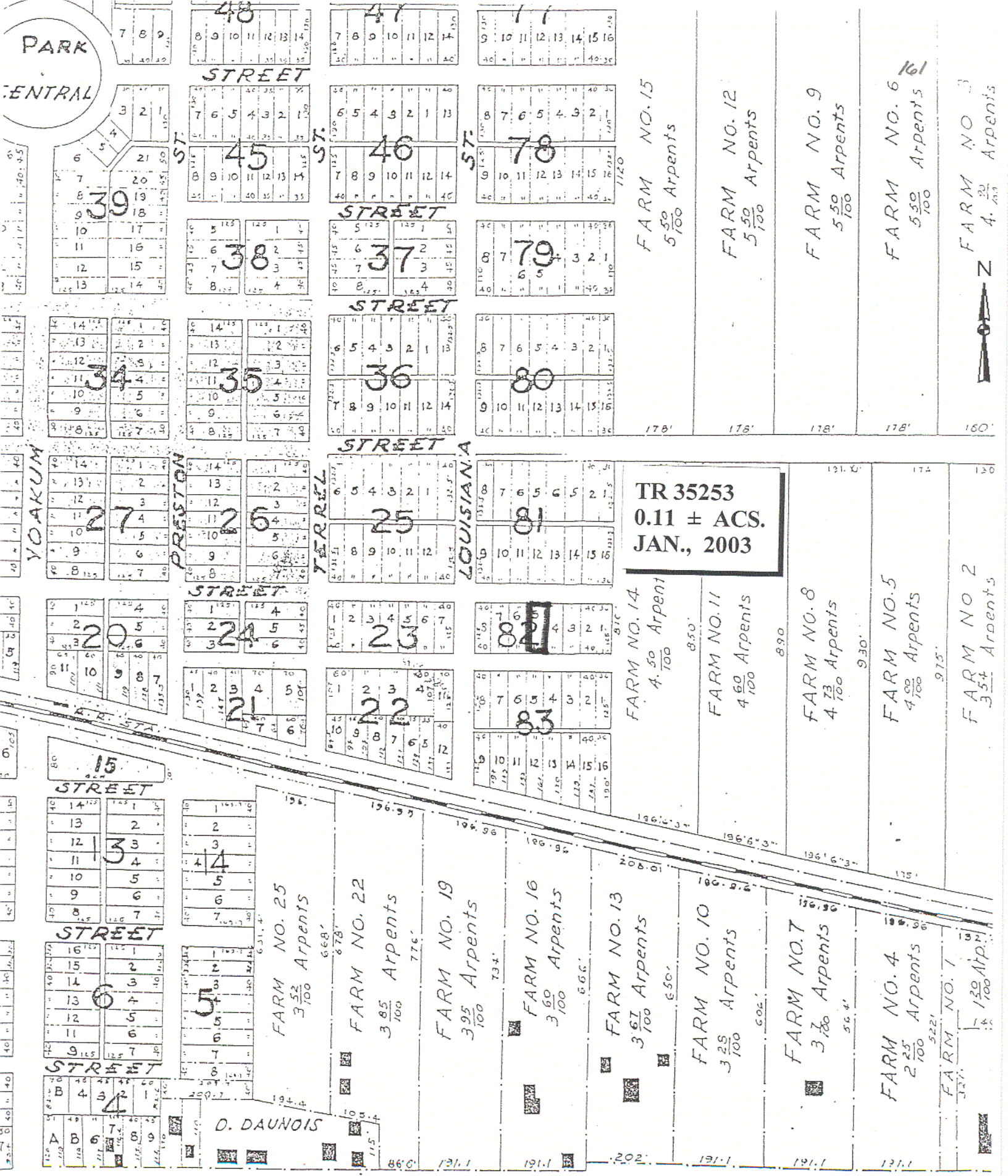
All of the land adjudicated to and acquired by the State of Louisiana in and through a proper tax sale, including surface and mineral rights, owned by and not already under valid mineral lease from the State of Louisiana on January 8, 2003, situated in Plaquemines Parish, Louisiana, and being more fully described as follows: Lot 5, Square 82 at Dalcour, further described as the Town Site of Dalcour, Dalcour Subdivision, and/or Town of Dalcour as per plat of subdivision recorded under COB 96, Folio 534 of the records of Plaquemines Parish, Louisiana and located in Sections 17 and/or 18, Township 14 South, Range 12 East, Plaquemines Parish, Louisiana, adjudicated to the State of Louisiana for the non-payment of taxes for the year 1935 in the name of William Harrison, **LESS AND EXCEPT** that portion of State Lease No. 17265 that lies within the above described tract, containing approximately **0.11 acres**, all as more particularly outlined on a plat on file in the Office of Mineral Resources, Department of Natural Resources, as provided by the applicant. All bearings, distances and coordinates are based on Louisiana Coordinate System of 1927, (North or South Zone), where applicable.

NOTE: The above description of the Tract nominated for lease has been provided and corrected, where required, exclusively by the nomination party. Any mineral lease selected from this Tract and awarded by the Louisiana State Mineral Board shall be without warranty of any kind, either express, implied, or statutory, including, but not limited to, the implied warranties of merchantability and fitness for a particular purpose. Should the mineral lease awarded by the Louisiana State Mineral Board be subsequently modified, cancelled or abrogated due to the existence of conflicting leases, operating agreements, private claims or other future obligations or conditions which may affect all or any portion of the leased Tract, it shall not relieve the Lessee of the obligation to pay any bonus due thereon to the Louisiana State Mineral Board, nor shall the Louisiana State Mineral Board be obligated to refund any consideration paid by the Lessor prior to such modification, cancellation, or abrogation, including, but not limited to, bonuses, rentals and royalties.

NOTE: The State of Louisiana does hereby reserve, and this lease shall be subject to, the imprescriptible right of surface use in the nature of a servitude in favor of the Department of Natural Resources, including its Offices and Commissions, for the sole purpose of implementing, constructing, servicing and maintaining approved coastal zone management and/or restoration projects. Utilization of any and all rights derived under this lease by the mineral lessee, its agents, successors or assigns, shall not interfere with nor hinder the reasonable surface use by the Department of Natural Resources, its Offices or Commissions, as herein above reserved.

Applicant: Allen & Kirmse, Ltd.

Bidder	Cash Payment	Price / Acre	Rental	Oil	Gas	Other



PARK
CENTRAL

YOKUM

PRESTON

TERREL

LOUISIANA

D. DAUNOIS

TR 35253
0.11 ± ACS.
JAN., 2003



T 14 S - R 12 E
SECTIONS 17 AND/OR 18

PLAQUEMINES PARISH

TRACT 35254 - Plaquemines Parish, Louisiana

All of the lands now or formerly constituting the beds and bottoms of all water bodies of every nature and description, and all islands and other lands formed by accretion, where allowed by law, or by reliction, and excepting tax adjudicated lands, belonging to the State of Louisiana and not presently under mineral lease on January 8, 2003, situated in Plaquemines Parish, Louisiana, and more particularly described as follows: Beginning at a point on the West line of State Lease No. 17267 having Coordinates of X = 2,490,900.00 and Y = 250,498.01; thence North 89 degrees 49 minutes 53 seconds West 1,831.54 feet to the Northeast corner of Operating Agreement #262 having Coordinates of X = 2,489,068.47 and Y = 250,503.40; thence along the boundaries of said Operating Agreement #262 the following: West 660.00 feet, South 660.00 feet and East 660.00 feet to its Southeast corner having Coordinates of X = 2,489,068.47 and Y = 249,843.40; thence South 3,368.12 feet to a point having Coordinates of X = 2,489,068.47 and Y = 246,475.28; thence West 5,952.35 feet to a point having Coordinates of X = 2,483,116.12 and Y = 246,475.28; thence North 4,916.79 feet to a point having Coordinates of X = 2,483,116.12 and Y = 251,392.07; thence East 1,911.00 feet to a point on the West line of that certain Agreement between Cockrell et al and the State of Louisiana, dated May 16, 1938, recorded at Book 88, Page 189; thence Southerly and Easterly along the West and South boundary of said Agreement to a point of intersection with said State Lease No. 17267; thence South along the West line of said State Lease No. 17267 to the point of beginning, **LESS AND EXCEPT**, if any, that certain Agreement between Cockrell et al and the State of Louisiana, containing approximately **260.00 acres**, all as more particularly outlined on a plat on file in the Office of Mineral Resources, Department of Natural Resources, as provided by the applicant. All bearings, distances and coordinates are based on Louisiana Coordinate System of 1927, (North or South Zone), where applicable.

NOTE: The above description of the Tract nominated for lease has been provided and corrected, where required, exclusively by the nomination party. Any mineral lease selected from this Tract and awarded by the Louisiana State Mineral Board shall be without warranty of any kind, either express, implied, or statutory, including, but not limited to, the implied warranties of merchantability and fitness for a particular purpose. Should the mineral lease awarded by the Louisiana State Mineral Board be subsequently modified, cancelled or abrogated due to the existence of conflicting leases, operating agreements, private claims or other future obligations or conditions which may affect all or any portion of the leased Tract, it shall not relieve the Lessee of the obligation to pay any bonus due thereon to the Louisiana State Mineral Board, nor shall the Louisiana State Mineral Board be obligated to refund any consideration paid by the Lessor prior to such modification, cancellation, or abrogation, including, but not limited to, bonuses, rentals and royalties.

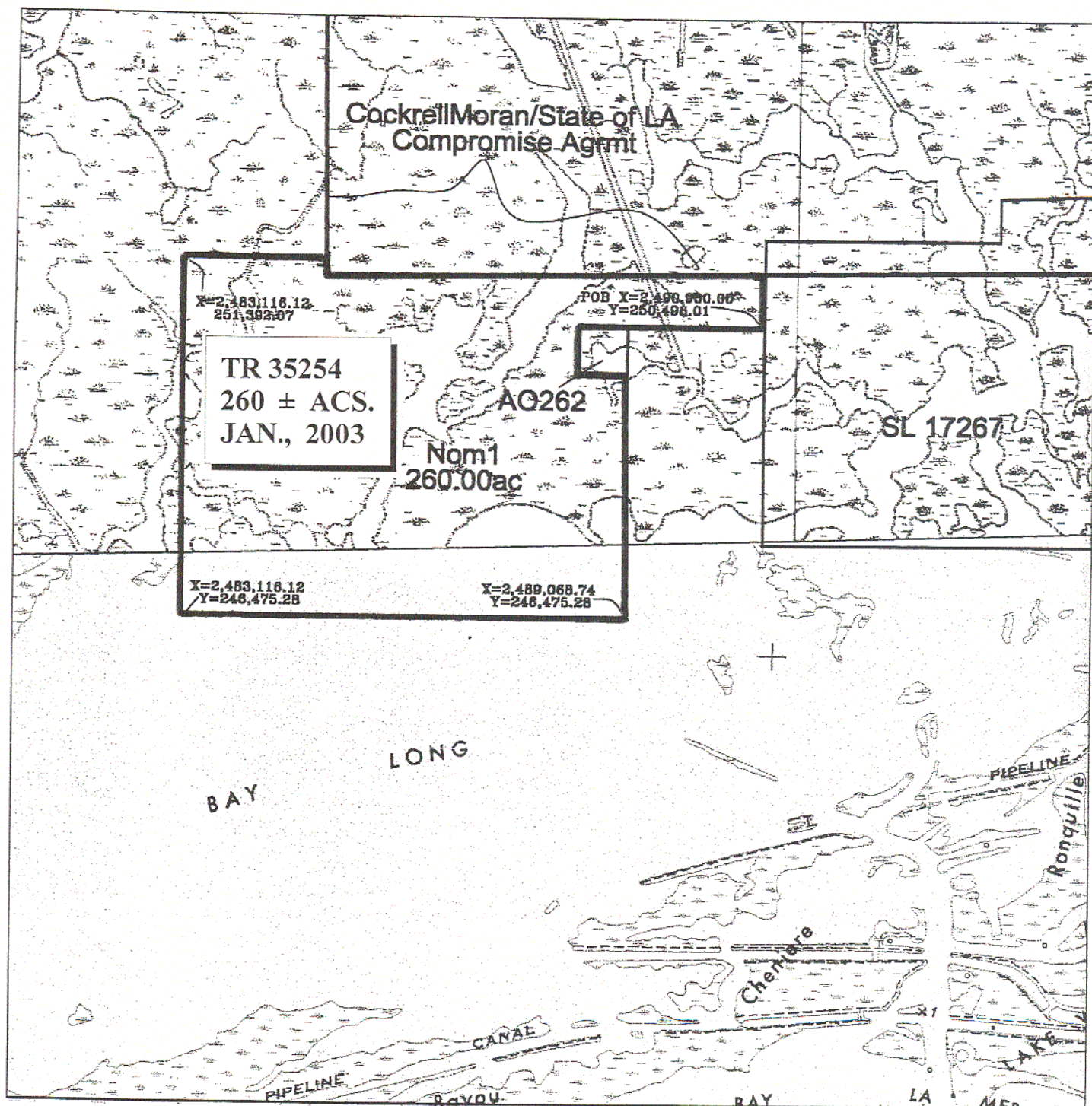
NOTE: The Department of Wildlife and Fisheries has designated certain areas in the coastal waters of the State of Louisiana as Oyster Seed Bed Areas. The exact location of those Seed Bed Areas must be obtained from

the Department of Wildlife and Fisheries and any work done under a mineral lease from the State of Louisiana may necessarily be conducted in conformity with the rules and regulations promulgated by the said Department of Wildlife and Fisheries for Oyster Seed Bed Areas.


NOTE: The State of Louisiana does hereby reserve, and this lease shall be subject to, the imprescriptible right of surface use in the nature of a servitude in favor of the Department of Natural Resources, including its Offices and Commissions, for the sole purpose of implementing, constructing, servicing and maintaining approved coastal zone management and/or restoration projects. Utilization of any and all rights derived under this lease by the mineral lessee, its agents, successors or assigns, shall not interfere with nor hinder the reasonable surface use by the Department of Natural Resources, its Offices or Commissions, as herein above reserved.

Applicant: Mark A. O'Neal & Associates, Inc.

Bidder	Cash Payment	Price / Acre	Rental	Oil	Gas	Other



Note: a combination of the 1935 and 1994 quad maps were used to determine acreage due to the existence of private landowner leases that are still in production in this area (see attached information)



Scale: 1" = 2,000'

T20&21S/R26E
Plaquemines Parish, Louisiana

TRACT 35255 - Plaquemines Parish, Louisiana

All of the lands now or formerly constituting the beds and bottoms of all water bodies of every nature and description, and all islands and other lands formed by accretion, where allowed by law, or by reliction, and excepting tax adjudicated lands, belonging to the State of Louisiana and not presently under mineral lease on January 8, 2003, situated in Plaquemines Parish, Louisiana, and more particularly described as follows: Beginning at the Southwest corner of State Lease No. 17267 having Coordinates of X = 2,490,900.00 and Y = 247,500.00; thence South 1,024.72 feet a point having Coordinates of X = 2,490,900.00 and Y = 246,475.28; thence West 1,831.53 feet to a point having Coordinates of X = 2,489,068.47 and Y = 246,475.28; thence North 3,368.12 feet to the Southeast corner of Operating Agreement #262 having Coordinates of X = 2,489,068.47 and Y = 249,843.40; thence continue North 660.00 feet along the East line of said Operating Agreement #262 to its Northeast corner having Coordinates of X = 2,489,068.47 and Y = 250,503.40; thence South 89 degrees 49 minutes 53 seconds East 1,831.54 feet to a point on the West line of said State Lease No. 17267 having Coordinates of X = 2,490,900.00 and Y = 250,498.01; thence South 2,998.01 feet along the West line of said State Lease No. 17276 to the point of beginning, containing approximately **70 acres**, all as more particularly outlined on a plat on file in the Office of Mineral Resources, Department of Natural Resources, as provided by the applicant. All bearings, distances and coordinates are based on Louisiana Coordinate System of 1927, (North or South Zone), where applicable.

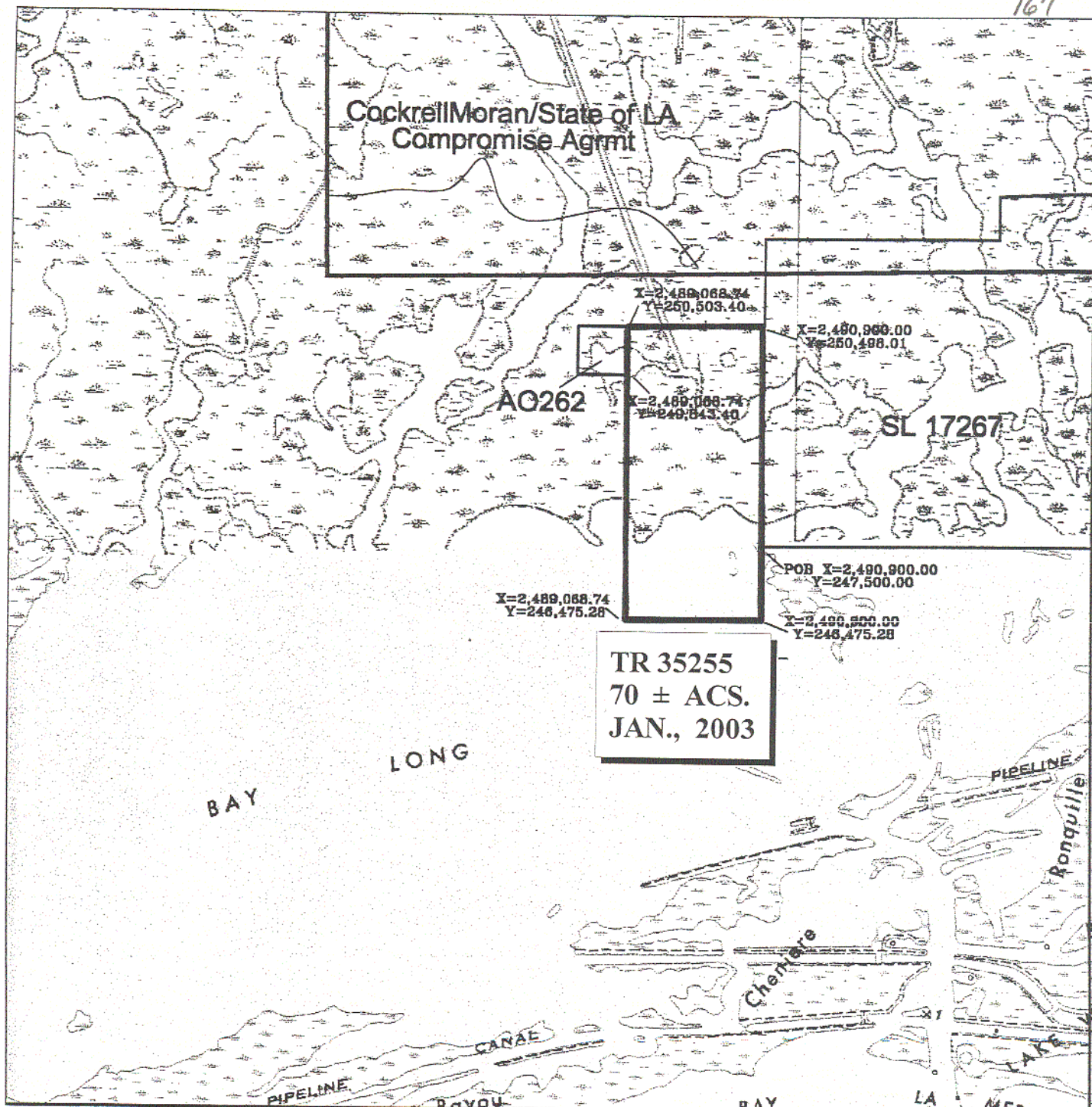
NOTE: The above description of the Tract nominated for lease has been provided and corrected, where required, exclusively by the nomination party. Any mineral lease selected from this Tract and awarded by the Louisiana State Mineral Board shall be without warranty of any kind, either express, implied, or statutory, including, but not limited to, the implied warranties of merchantability and fitness for a particular purpose. Should the mineral lease awarded by the Louisiana State Mineral Board be subsequently modified, cancelled or abrogated due to the existence of conflicting leases, operating agreements, private claims or other future obligations or conditions which may affect all or any portion of the leased Tract, it shall not relieve the Lessee of the obligation to pay any bonus due thereon to the Louisiana State Mineral Board, nor shall the Louisiana State Mineral Board be obligated to refund any consideration paid by the Lessor prior to such modification, cancellation, or abrogation, including, but not limited to, bonuses, rentals and royalties.

NOTE: The Department of Wildlife and Fisheries has designated certain areas in the coastal waters of the State of Louisiana as Oyster Seed Bed Areas. The exact location of those Seed Bed Areas must be obtained from the Department of Wildlife and Fisheries and any work done under a mineral lease from the State of Louisiana may necessarily be conducted in conformity with the rules and regulations promulgated by the said Department of Wildlife and Fisheries for Oyster Seed Bed Areas.


NOTE: The State of Louisiana does hereby reserve, and this lease shall be subject to, the imprescriptible right of surface use in the nature of a servitude in favor of the Department of Natural Resources, including its Offices and Commissions, for the sole purpose of implementing, constructing, servicing and maintaining approved coastal zone management and/or restoration projects. Utilization of any and all rights derived under this lease by the mineral lessee, its agents, successors or assigns, shall not interfere with nor hinder the reasonable surface use by the Department of Natural Resources, its Offices or Commissions, as herein above reserved.

Applicant: Mark A. O’Neal & Associates, Inc.

Bidder	Cash Payment	Price / Acre	Rental	Oil	Gas	Other



Note: a combination of the 1935 and 1994 quad maps were used to determine acreage due to the existence of private landowner leases that are still in production in this area (see attached information)



Scale: 1" = 2,000'

T20&21S/R26E
Plaquemines Parish, Louisiana

TRACT 35256 - Plaquemines Parish, Louisiana

All of the lands now or formerly constituting the beds and bottoms of all water bodies of every nature and description, and all islands and other lands formed by accretion, where allowed by law, or by reliction, and excepting tax adjudicated lands, belonging to the State of Louisiana and not presently under mineral lease on January 8, 2003, situated in Plaquemines Parish, Louisiana, and more particularly described as follows: Beginning at the Southwest corner of State Lease No. 17267 having Coordinates of X = 2,490,900.00 and Y = 247,500.00; thence East 7,190.00 feet along the South line of said State Lease No. 17267 to its Southeast corner having Coordinates of X = 2,498,090.00 and Y = 247,500.00; thence South 4,859.08 feet to a point on the North line of State Lease No. 1464, Tract 1, as amended, having Coordinates of X = 2,498,090.00 and Y = 242,640.92; thence South 87 degrees 56 minutes 35 seconds West 1,271.28 feet along the North line of said State Lease No. 1464 to its Northwest corner having Coordinates of X = 2,496,819.54 and Y = 242,595.29; thence continue South 87 degrees 56 minutes 28 seconds West 5,923.36 feet to a point having Coordinates of X = 2,490,900.00 and Y = 242,382.47; thence North 5,117.53 to the point of beginning, containing approximately **496 acres**, all as more particularly outlined on a plat on file in the Office of Mineral Resources, Department of Natural Resources, as provided by the applicant. All bearings, distances and coordinates are based on Louisiana Coordinate System of 1927, (North or South Zone), where applicable.

NOTE: The above description of the Tract nominated for lease has been provided and corrected, where required, exclusively by the nomination party. Any mineral lease selected from this Tract and awarded by the Louisiana State Mineral Board shall be without warranty of any kind, either express, implied, or statutory, including, but not limited to, the implied warranties of merchantability and fitness for a particular purpose. Should the mineral lease awarded by the Louisiana State Mineral Board be subsequently modified, cancelled or abrogated due to the existence of conflicting leases, operating agreements, private claims or other future obligations or conditions which may affect all or any portion of the leased Tract, it shall not relieve the Lessee of the obligation to pay any bonus due thereon to the Louisiana State Mineral Board, nor shall the Louisiana State Mineral Board be obligated to refund any consideration paid by the Lessor prior to such modification, cancellation, or abrogation, including, but not limited to, bonuses, rentals and royalties.

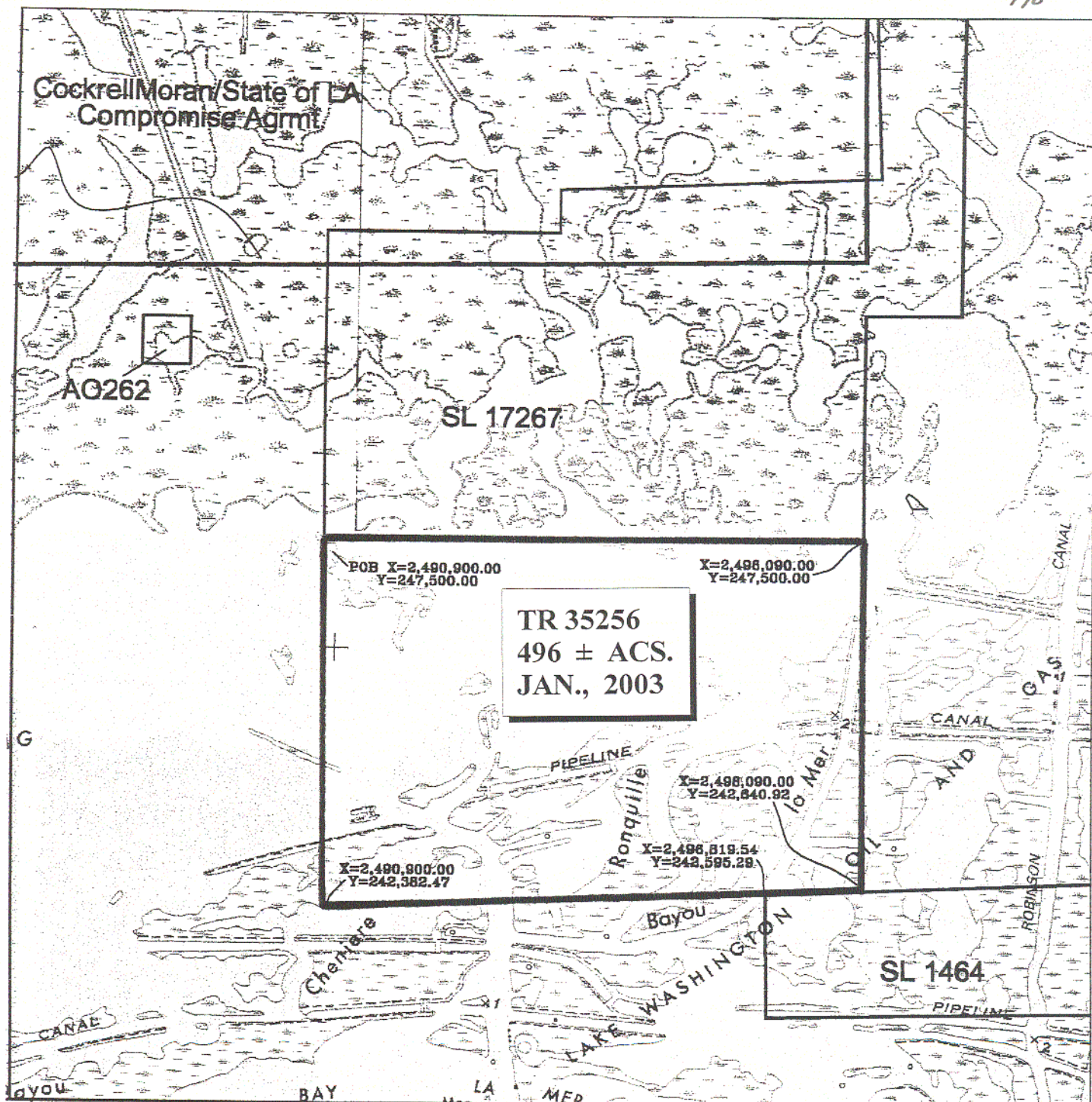
NOTE: The Department of Wildlife and Fisheries has designated certain areas in the coastal waters of the State of Louisiana as Oyster Seed Bed Areas. The exact location of those Seed Bed Areas must be obtained from the Department of Wildlife and Fisheries and any work done under a mineral lease from the State of Louisiana may necessarily be conducted in conformity with the rules and regulations promulgated by the said Department of Wildlife and Fisheries for Oyster Seed Bed Areas.

NOTE: The State of Louisiana does hereby reserve, and this lease shall be subject to, the imprescriptible right of surface use in the nature of a

servitude in favor of the Department of Natural Resources, including its Offices and Commissions, for the sole purpose of implementing, constructing, servicing and maintaining approved coastal zone management and/or restoration projects. Utilization of any and all rights derived under this lease by the mineral lessee, its agents, successors or assigns, shall not interfere with nor hinder the reasonable surface use by the Department of Natural Resources, its Offices or Commissions, as herein above reserved.

Applicant: Mark A. O'Neal & Associates, Inc.

Bidder	Cash Payment	Price / Acre	Rental	Oil	Gas	Other



Note: a combination of the 1935 and 1994 quad maps were used to determine acreage due to the existence of private landowner leases that are still in production in this area (see attached information)



0 1000 2000

Scale: 1" = 2,000'

T20&21S/R26E
Plaquemines Parish, Louisiana

TRACT 35257 - Plaquemines Parish, Louisiana

All of the lands now or formerly constituting the beds and bottoms of all water bodies of every nature and description, and all islands and other lands formed by accretion, where allowed by law, or by reliction, and excepting tax adjudicated lands, belonging to the State of Louisiana and not presently under mineral lease on January 8, 2003, situated in Plaquemines Parish, Louisiana, and more particularly described as follows: Beginning at a point having Coordinates of X = 2,583,200.00 and Y = 304,000.00; thence Northerly approximately 9,010 feet to a point on the Southern boundary of State Lease No. 195, as amended; thence Easterly approximately 10,401 feet along the Southern boundary of said State Lease No. 195 to a point having a Coordinate of X = 2,593,600.00; thence South approximately 9,170 feet to a point having Coordinates of X = 2,593,600.00 and Y = 304,000.00; thence West 10,400.00 feet to the point of beginning, **LESS AND EXCEPT**, if any, that portion of State Lease No. 195, as amended, that may lie within the above described tract, containing approximately **2,170 acres**, all as more particularly outlined on a plat on file in the Office of Mineral Resources, Department of Natural Resources, as provided by the applicant. All bearings, distances and coordinates are based on Louisiana Coordinate System of 1927, (North or South Zone), where applicable.

NOTE: The above description of the Tract nominated for lease has been provided and corrected, where required, exclusively by the nomination party. Any mineral lease selected from this Tract and awarded by the Louisiana State Mineral Board shall be without warranty of any kind, either express, implied, or statutory, including, but not limited to, the implied warranties of merchantability and fitness for a particular purpose. Should the mineral lease awarded by the Louisiana State Mineral Board be subsequently modified, cancelled or abrogated due to the existence of conflicting leases, operating agreements, private claims or other future obligations or conditions which may affect all or any portion of the leased Tract, it shall not relieve the Lessee of the obligation to pay any bonus due thereon to the Louisiana State Mineral Board, nor shall the Louisiana State Mineral Board be obligated to refund any consideration paid by the Lessor prior to such modification, cancellation, or abrogation, including, but not limited to, bonuses, rentals and royalties.

NOTE: The Department of Wildlife and Fisheries has designated certain areas in the coastal waters of the State of Louisiana as Oyster Seed Bed Areas. The exact location of those Seed Bed Areas must be obtained from the Department of Wildlife and Fisheries and any work done under a mineral lease from the State of Louisiana may necessarily be conducted in conformity with the rules and regulations promulgated by the said Department of Wildlife and Fisheries for Oyster Seed Bed Areas.

NOTE: The State of Louisiana does hereby reserve, and this lease shall be subject to, the imprescriptible right of surface use in the nature of a servitude in favor of the Department of Natural Resources, including its Offices and Commissions, for the sole purpose of implementing,

constructing, servicing and maintaining approved coastal zone management and/or restoration projects. Utilization of any and all rights derived under this lease by the mineral lessee, its agents, successors or assigns, shall not interfere with nor hinder the reasonable surface use by the Department of Natural Resources, its Offices or Commissions, as herein above reserved.

Applicant: Whose Operating, LLC

Bidder	Cash Payment	Price / Acre	Rental	Oil	Gas	Other

aph Point

T

18

S

R

17

E

S. L. 195

TR 35257
2,170 ± ACS.
JAN., 2003

P.O.B.
X = 2,583,200.00
Y = 304,000.00

NAD 1927 (South Zone)

TRACT 35258 - Portion of Block 30, Breton Sound Area, Plaquemines Parish, Louisiana

All of the lands now or formerly constituting the beds and bottoms of all water bodies of every nature and description, and all islands and other lands formed by accretion, where allowed by law, or by reliction, and excepting tax adjudicated lands, belonging to the State of Louisiana and not presently under mineral lease on January 8, 2003, situated in Plaquemines Parish, Louisiana, and more particularly described as follows: Beginning at a point within Block 30, Breton Sound Area, having Coordinates of X = 2,672,225.00 and Y = 329,705.00; thence South 6,175.00 feet to the Northeast corner of State Lease No. 17459 having Coordinates of X = 2,672,225.00 and Y = 323,530.00; thence West 4,975.00 feet along the North line of said State Lease No. 17459 to its Northwest corner, also being a point on the East line of State Lease No. 17458 having Coordinates of X = 2,667,250.00 and Y = 323,530.00; thence North 1,150.00 feet along the East line of said State Lease No. 17458 to its Northeast corner having Coordinates of X = 2,667,250.00 and Y = 324,680.00; thence West 2,400.00 feet along the North line of said State Lease No. 17458 to its Northwest corner, also being a point on the West line of said Block 30, having Coordinates of X = 2,664,850.00 and Y = 324,680.00; thence North 5,025.00 feet along the West line of said Block 30 to a point having Coordinates of X = 2,664,850.00 and Y = 329,705.00; thence East 7,375.00 feet to the point of beginning, containing approximately **982.11 acres**, all as more particularly outlined on a plat on file in the Office of Mineral Resources, Department of Natural Resources, as provided by the applicant. All bearings, distances and coordinates are based on Louisiana Coordinate System of 1927, (North or South Zone), where applicable.

NOTE: The above description of the Tract nominated for lease has been provided and corrected, where required, exclusively by the nomination party. Any mineral lease selected from this Tract and awarded by the Louisiana State Mineral Board shall be without warranty of any kind, either express, implied, or statutory, including, but not limited to, the implied warranties of merchantability and fitness for a particular purpose. Should the mineral lease awarded by the Louisiana State Mineral Board be subsequently modified, cancelled or abrogated due to the existence of conflicting leases, operating agreements, private claims or other future obligations or conditions which may affect all or any portion of the leased Tract, it shall not relieve the Lessee of the obligation to pay any bonus due thereon to the Louisiana State Mineral Board, nor shall the Louisiana State Mineral Board be obligated to refund any consideration paid by the Lessor prior to such modification, cancellation, or abrogation, including, but not limited to, bonuses, rentals and royalties.

NOTE: It appears, according to our records, that a portion of this Tract is located within the restrictive safety fairway area as set out by the Corps of Engineers, U.S. Army and/or the restrictive anchorage area as set out by the U.S. Coast Guard.

NOTE: The State of Louisiana does hereby reserve, and this lease shall be subject to, the imprescriptible right of surface use in the nature of a servitude in favor of the Department of Natural Resources, including its Offices and Commissions, for the sole purpose of implementing, constructing, servicing and maintaining approved coastal zone management and/or restoration projects. Utilization of any and all rights derived under this lease by the mineral lessee, its agents, successors or assigns, shall not interfere with nor hinder the reasonable surface use by the Department of Natural Resources, its Offices or Commissions, as herein above reserved.

Applicant: Angelle & Donohue Oil & Gas Properties, Inc.

Bidder	Cash Payment	Price / Acre	Rental	Oil	Gas	Other

SL 16613

SL 16614

SL 16434

SL 16444

176

Bik. 31

Bik. 30

Bik. 29

P. O. B.
X=2,672,225.00
Y=329,705.00

TR 35258
982.11 ± ACS.
JAN., 2003

SL 17457

SL 17458

SL 17459

SL 17483

SL 1230,
As Amended

SL 14561

Bik. 35

Bik. 34

Bik. 36

BRETON SOUND AREA

GULF OF MEXICO

NAD 27 LAMBERT L.A. SOUTH ZONE

Plaquemines Parish, Louisiana

3000' 0' 3000'

TRACT 35259 - Portion of Block 30, Breton Sound Area, Plaquemines Parish, Louisiana

All of the lands now or formerly constituting the beds and bottoms of all water bodies of every nature and description, and all islands and other lands formed by accretion, where allowed by law, or by reliction, and excepting tax adjudicated lands, belonging to the State of Louisiana and not presently under mineral lease on January 8, 2003, situated in Plaquemines Parish, Louisiana, and more particularly described as follows: Beginning at a point within Block 30, Breton Sound Area, having Coordinates of X = 2,672,225.00 and Y = 329,705.00; thence East 2,636.07 feet to a point on the West line of State Lease No. 16444 having Coordinates of X = 2,674,861.07 and Y = 329,705.00; thence along the boundary of said State Lease No. 16444 the following courses: South 10 degrees 31 minutes 15 seconds East 76.28 feet, East 1,875.00 feet and North 04 degrees 59 minutes 11 seconds East 75.28 feet to a point on the East line of said State Lease No. 16444 having Coordinates of X = 2,676,756.54 and Y = 329,705.00; thence East 2,843.46 feet to a point on the East line of said Block 30 having Coordinates of X = 2,679,600.00 and Y = 329,705.00; thence South 7,375.00 feet along the East line of said Block 30 to its Southeast corner having Coordinates of X = 2,679,600.00 and Y = 322,330.00; thence West 7,375.00 feet along the South line of said Block 30 to a point, also being the Southeast corner of State Lease No. 17459 having Coordinates of X = 2,672,225.00 and Y = 322,330.00; thence North 1,200.00 feet along the East line of said State Lease No. 17459 to its Northeast corner having Coordinates of X = 2,672,225.00 and Y = 323,530.00; thence North 6,175.00 feet to the point of beginning, containing approximately **1,245.39 acres**, all as more particularly outlined on a plat on file in the Office of Mineral Resources, Department of Natural Resources, as provided by the applicant. All bearings, distances and coordinates are based on Louisiana Coordinate System of 1927, (North or South Zone), where applicable.

NOTE: The above description of the Tract nominated for lease has been provided and corrected, where required, exclusively by the nomination party. Any mineral lease selected from this Tract and awarded by the Louisiana State Mineral Board shall be without warranty of any kind, either express, implied, or statutory, including, but not limited to, the implied warranties of merchantability and fitness for a particular purpose. Should the mineral lease awarded by the Louisiana State Mineral Board be subsequently modified, cancelled or abrogated due to the existence of conflicting leases, operating agreements, private claims or other future obligations or conditions which may affect all or any portion of the leased Tract, it shall not relieve the Lessee of the obligation to pay any bonus due thereon to the Louisiana State Mineral Board, nor shall the Louisiana State Mineral Board be obligated to refund any consideration paid by the Lessor prior to such modification, cancellation, or abrogation, including, but not limited to, bonuses, rentals and royalties.

NOTE: It appears, according to our records, that a portion of this Tract is located within the restrictive safety fairway area as set out by the

Corps of Engineers, U.S. Army and/or the restrictive anchorage area as set out by the U.S. Coast Guard.

NOTE: The State of Louisiana does hereby reserve, and this lease shall be subject to, the imprescriptible right of surface use in the nature of a servitude in favor of the Department of Natural Resources, including its Offices and Commissions, for the sole purpose of implementing, constructing, servicing and maintaining approved coastal zone management and/or restoration projects. Utilization of any and all rights derived under this lease by the mineral lessee, its agents, successors or assigns, shall not interfere with nor hinder the reasonable surface use by the Department of Natural Resources, its Offices or Commissions, as herein above reserved.

Applicant: Angelle & Donohue Oil & Gas Properties, Inc.

Bidder	Cash Payment	Price / Acre	Rental	Oil	Gas	Other

SL 16613

179

SL 16614

SL 16434

SL 16444

Bik. 31

Bik. 30

Bik. 29

P. O. B.
X=2,672,225.00
Y=329,705.00

TR 35259
1,245.39 ± ACS.
JAN., 2003

SL 17457

SL 17458

SL 17459

SL 17483

SL 1230,
As Amended

SL 14561

Bik. 35

Bik. 34

Bik. 36

BRETON SOUND AREA
GULF OF MEXICO

Plaquemines Parish, Louisiana

3000' 0' 3000'



TRACT 35260 - Portion of Block 35, Breton Sound Area, Plaquemines Parish, Louisiana

All of the lands now or formerly constituting the beds and bottoms of all water bodies of every nature and description, and all islands and other lands formed by accretion, where allowed by law, or by reliction, and excepting tax adjudicated lands, belonging to the State of Louisiana and not presently under mineral lease on January 8, 2003, situated in Plaquemines Parish, Louisiana, and more particularly described as follows: Beginning at the Northeast corner of Block 35, Breton Sound Area, having Coordinates of X = 2,679,600.00 and Y = 322,330.00; thence South 7,375.00 feet along the East line of said Block 35 to a point having Coordinates of X = 2,679,600.00 and Y = 314,955.00; thence West 7,500.00 feet to the most Easterly Southeast corner of State Lease No. 14561, as amended, having Coordinates of X = 2,672,100.00 and Y = 314,955.00; thence North 4,875.00 feet along the East line of said State Lease No. 14561 to a point, also being the most Southerly Southwest corner of State Lease No. 17483 having Coordinates of X = 2,672,100.00 and Y = 319,830.00; thence East 2,829.00 feet along the South line of said State Lease No. 17483 to its Southeast corner having Coordinates of X = 2,674,929.00 and Y = 319,830.00; thence North 2,500.00 feet along the East line of said State Lease No. 17483 to its Northeast corner, also being a point on the North line of said Block 35 having Coordinates of X = 2,674,929.00 and Y = 322,330.00; thence East 4,671.00 feet along the North line of said Block 35 to the point of beginning, containing approximately **1,107.44 acres**, all as more particularly outlined on a plat on file in the Office of Mineral Resources, Department of Natural Resources, as provided by the applicant. All bearings, distances and coordinates are based on Louisiana Coordinate System of 1927, (North or South Zone), where applicable.

NOTE: The above description of the Tract nominated for lease has been provided and corrected, where required, exclusively by the nomination party. Any mineral lease selected from this Tract and awarded by the Louisiana State Mineral Board shall be without warranty of any kind, either express, implied, or statutory, including, but not limited to, the implied warranties of merchantability and fitness for a particular purpose. Should the mineral lease awarded by the Louisiana State Mineral Board be subsequently modified, cancelled or abrogated due to the existence of conflicting leases, operating agreements, private claims or other future obligations or conditions which may affect all or any portion of the leased Tract, it shall not relieve the Lessee of the obligation to pay any bonus due thereon to the Louisiana State Mineral Board, nor shall the Louisiana State Mineral Board be obligated to refund any consideration paid by the Lessor prior to such modification, cancellation, or abrogation, including, but not limited to, bonuses, rentals and royalties.

NOTE: It appears, according to our records, that a portion of this Tract is located within the restrictive safety fairway area as set out by the Corps of Engineers, U.S. Army and/or the restrictive anchorage area as set out by the U.S. Coast Guard.

NOTE: The State of Louisiana does hereby reserve, and this lease shall be subject to, the imprescriptible right of surface use in the nature of a servitude in favor of the Department of Natural Resources, including its Offices and Commissions, for the sole purpose of implementing, constructing, servicing and maintaining approved coastal zone management and/or restoration projects. Utilization of any and all rights derived under this lease by the mineral lessee, its agents, successors or assigns, shall not interfere with nor hinder the reasonable surface use by the Department of Natural Resources, its Offices or Commissions, as herein above reserved.

Applicant: Angelle & Donohue Oil & Gas Properties, Inc.

Bidder	Cash Payment	Price / Acre	Rental	Oil	Gas	Other

182

SL 17483

P. O. B.
X=2,679,600.00
Y=322,330.00

SL 1230,
As Amended

SL 14561

TR 35260
1,107.44 ± ACS.
JAN., 2003

BIK. 34

BIK. 35

BIK. 36

BIK. 46


SL 1237

BIK. 47

BRETON SOUND AREA
GULF OF MEXICO

BIK. 45

SL 2001



Plaquemines Parish, Louisiana

3000' 0' 3000'

TRACT 35261 - Portion of Block 29, Breton Sound Area, Plaquemines Parish, Louisiana

All of the lands now or formerly constituting the beds and bottoms of all water bodies of every nature and description, and all islands and other lands formed by accretion, where allowed by law, or by reliction, and excepting tax adjudicated lands, belonging to the State of Louisiana and not presently under mineral lease on January 8, 2003, situated in Plaquemines Parish, Louisiana, and more particularly described as follows: Beginning at the Northwest corner of Block 29, Breton Sound Area, having Coordinates of X = 2,679,600.00 and Y = 337,080.00; thence East 7,375.00 feet along the North line of said Block 29 to a point, also being the most Northerly Northwest corner of State Lease No. 2000, as amended, having Coordinates of X = 2,686,975.00 and Y = 337,080.00; thence along said State Lease No. 2000 the following courses: South 7,375.00 feet, West 4,375.00 feet, South 3,000.00 feet and West 3,000.00 feet to the most Westerly Northwest corner of said State Lease No. 2000, also being a point on the West line of said Block 29 having Coordinates of X = 2,679,600.00 and Y = 326,705.00; thence North 10,375.00 feet along the West line of said Block 29 to the point of beginning, containing approximately **1,455.25 acres**, all as more particularly outlined on a plat on file in the Office of Mineral Resources, Department of Natural Resources, as provided by the applicant. All bearings, distances and coordinates are based on Louisiana Coordinate System of 1927, (North or South Zone), where applicable.

NOTE: The above description of the Tract nominated for lease has been provided and corrected, where required, exclusively by the nomination party. Any mineral lease selected from this Tract and awarded by the Louisiana State Mineral Board shall be without warranty of any kind, either express, implied, or statutory, including, but not limited to, the implied warranties of merchantability and fitness for a particular purpose. Should the mineral lease awarded by the Louisiana State Mineral Board be subsequently modified, cancelled or abrogated due to the existence of conflicting leases, operating agreements, private claims or other future obligations or conditions which may affect all or any portion of the leased Tract, it shall not relieve the Lessee of the obligation to pay any bonus due thereon to the Louisiana State Mineral Board, nor shall the Louisiana State Mineral Board be obligated to refund any consideration paid by the Lessor prior to such modification, cancellation, or abrogation, including, but not limited to, bonuses, rentals and royalties.

NOTE: It appears, according to our records, that a portion of this Tract is located within the restrictive safety fairway area as set out by the Corps of Engineers, U.S. Army and/or the restrictive anchorage area as set out by the U.S. Coast Guard.

NOTE: The State of Louisiana does hereby reserve, and this lease shall be subject to, the imprescriptible right of surface use in the nature of a servitude in favor of the Department of Natural Resources, including its Offices and Commissions, for the sole purpose of implementing, constructing, servicing and maintaining approved coastal zone management

and/or restoration projects. Utilization of any and all rights derived under this lease by the mineral lessee, its agents, successors or assigns, shall not interfere with nor hinder the reasonable surface use by the Department of Natural Resources, its Offices or Commissions, as herein above reserved.

Applicant: Angelle & Donohue Oil & Gas Properties, Inc.

Bidder	Cash Payment	Price / Acre	Rental	Oil	Gas	Other

SL 16612

BIK. 19

SL 16611

SL 16615

SL 17482

BIK. 20

SL 1997

185

SL 16444

BIK. 30

P. O. B.
X=2,679,600.00
Y= 337,080.00

TR 35261
1,455.25 ± ACS.
JAN., 2003

BIK. 29

SL 2000, As Amended

SL 1999

BIK. 35

BIK. 36

SL 1230, As Amended

BRETON SOUND AREA
GULF OF MEXICO

Plaquemines Parish, Louisiana

3000' 0' 3000'

