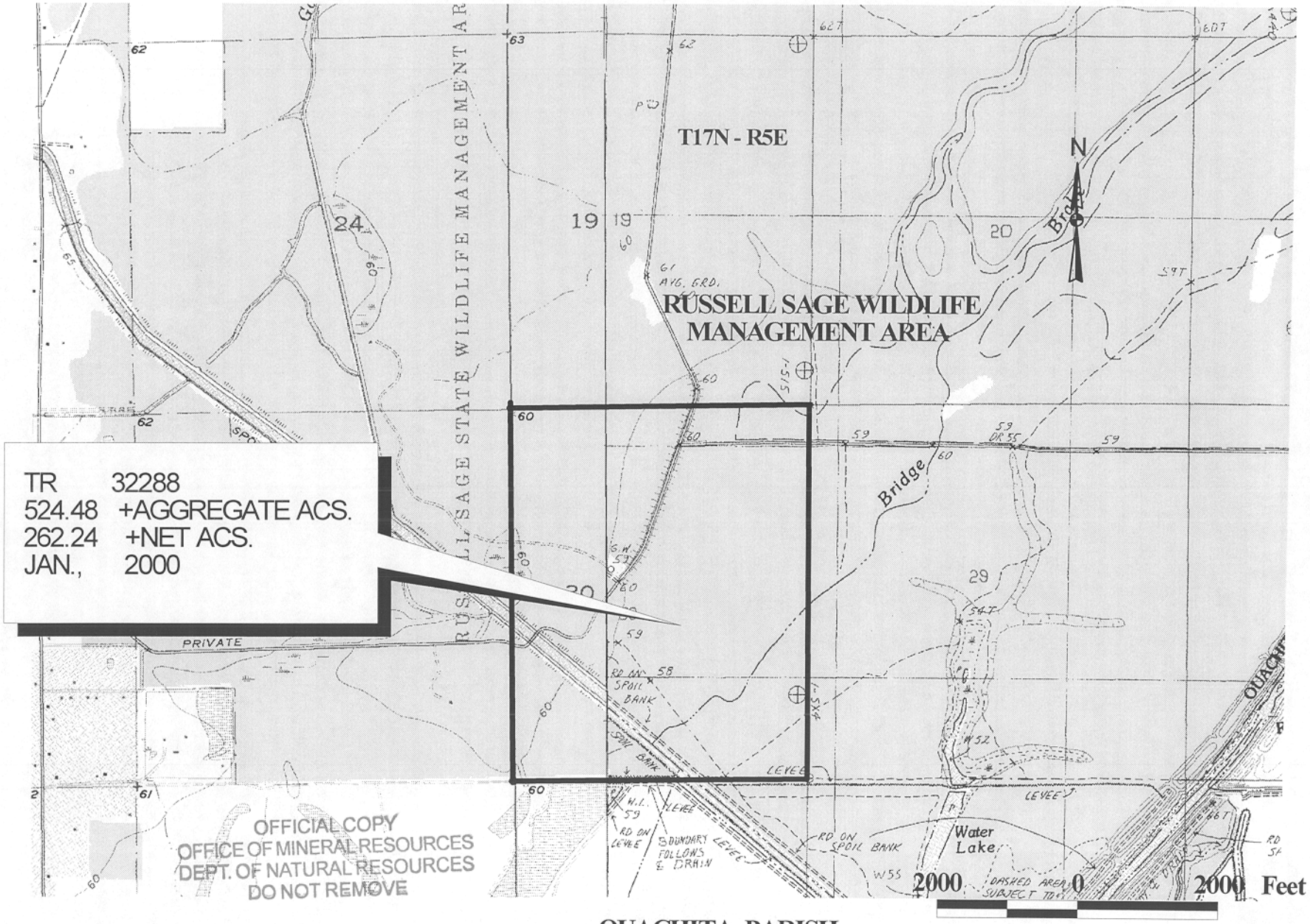

OFFICIAL COPY
OFFICE OF MINERAL RESOURCES
DEPT. OF NATURAL RESOURCES
DO NOT REMOVE

OUACHITA PARISH

136

NOT TO BE USED WITH A PORTION BID
FOR INFORMATIONAL PURPOSES ONLY !

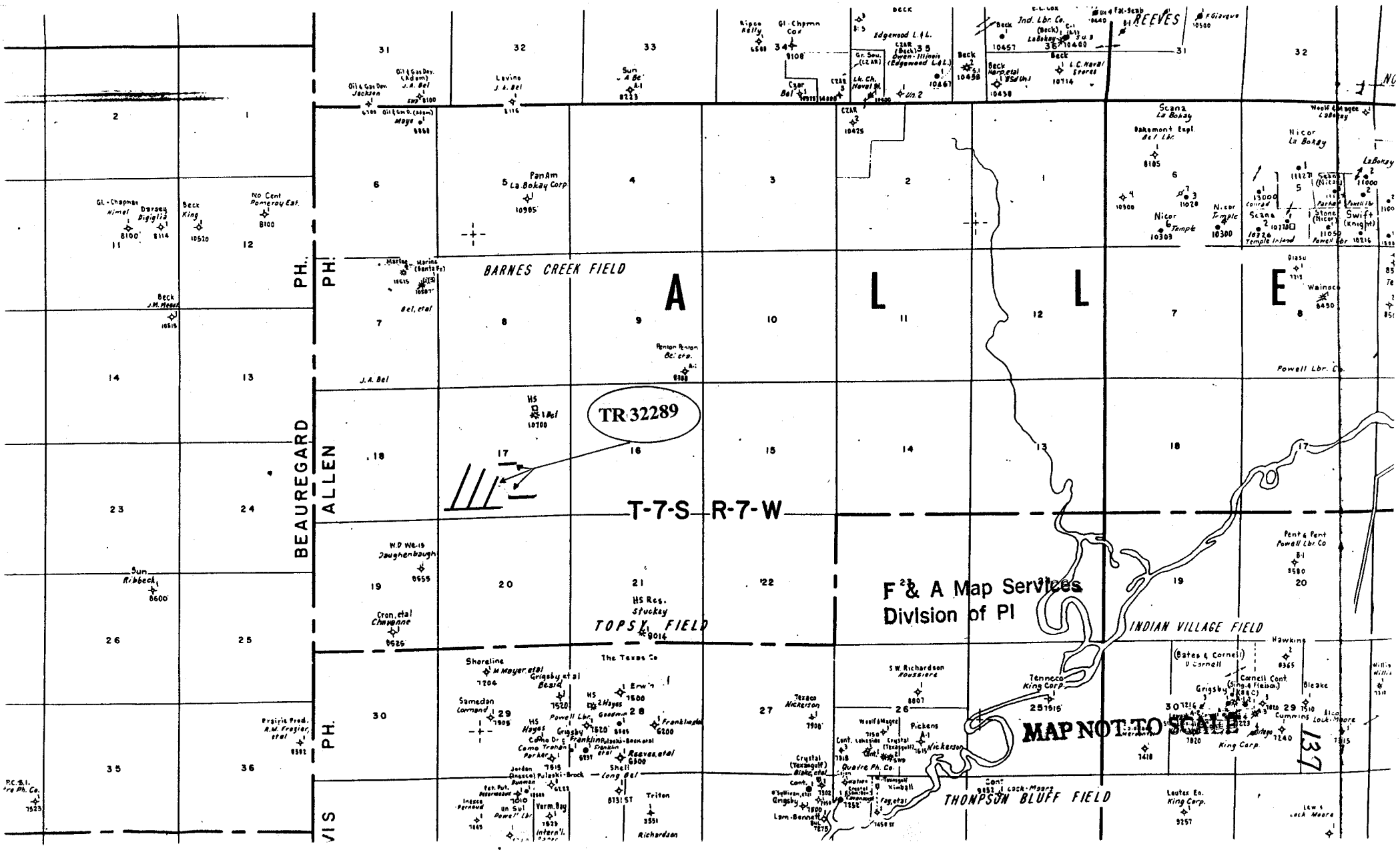

TRACT 32289 - STATE AGENCY - Allen Parish, Louisiana

A certain tract of land belonging to and not under mineral lease from the Allen Parish Police Jury, on January 12, 2000, being more fully described as follows: Being all those certain strips or parcels of land situated in the Southwest Quarter and the Southeast Quarter of Section 17, Township 7 South, Range 7 West, Allen Parish, Louisiana, commonly referred to as Allen Drive, Ernest Drive, Ginger Drive, Jaime Drive, Jewel Lane and Ruth Drive and all being located in Beau Allen Estates Subdivision and Kuttner Wildwood Estates, excluding beds and bottoms of all navigable waters, containing approximately **11.162 acres**, as shown outlined in red on a plat on file in the Office of Mineral Resources, Department of Natural Resources.

Applicant: Cash River Exploration, Inc. to Agency and by Resolution of the Allen Parish Police Jury authorizing the Mineral Board to act in its behalf.

Bidder	Cash Payment	Price / Acre	Rental	Oil	Gas	Other

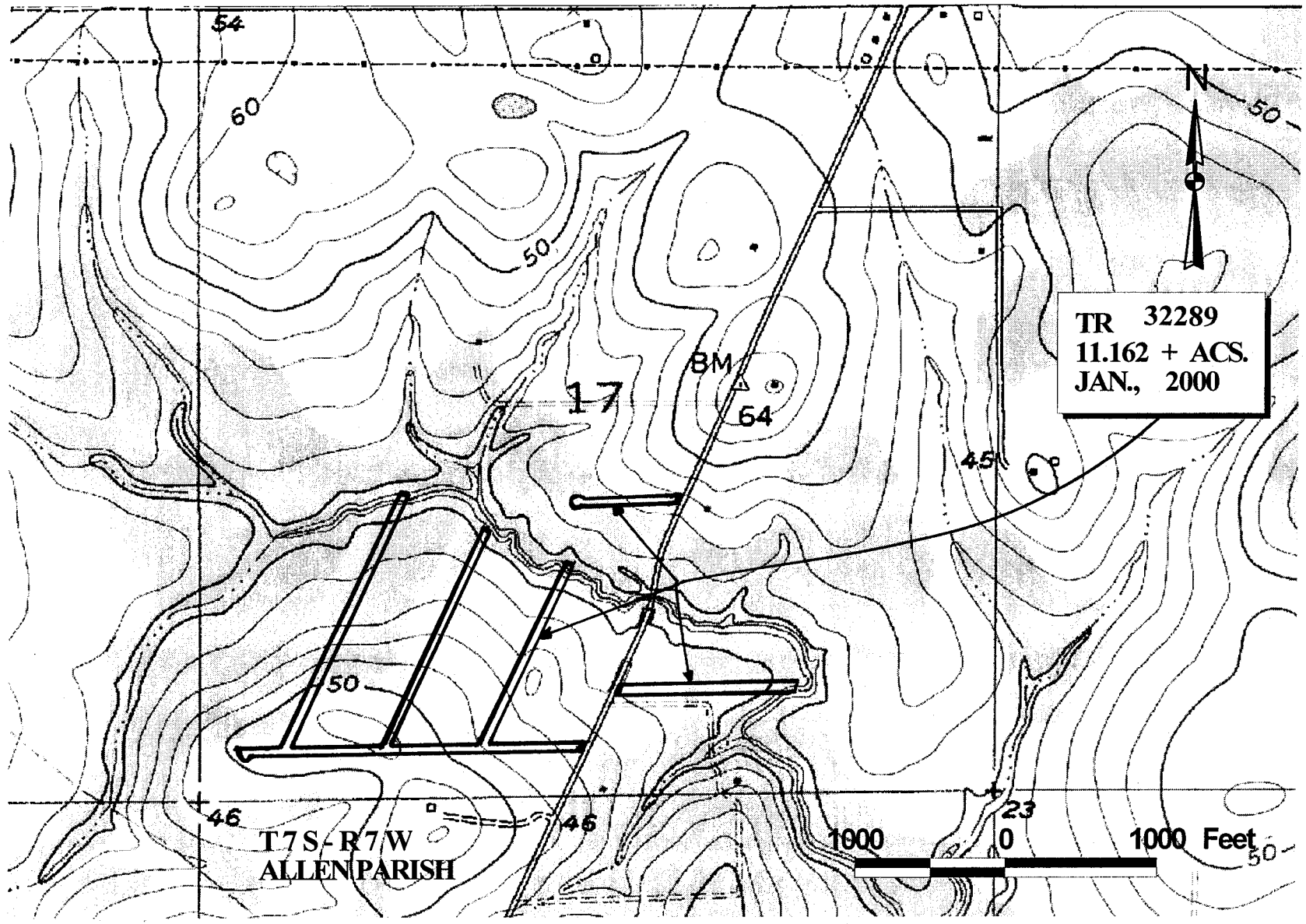

OFFICIAL COPY
OFFICE OF MINERAL RESOURCES
DEPT. OF NATURAL RESOURCES
DO NOT REMOVE

139