

LISKOW & LEWIS

A Professional Law Corporation

822 Harding Street
Post Office Box 52008
Lafayette, LA 70505
(337) 232-7424 Main
(337) 267-2399 Fax

www.Liskow.com

One Shell Square
701 Poydras Street, Suite 5000
New Orleans, LA 70139
(504) 651-7979 Main
(504) 656-4106 Fax

First City Tower
1001 Poydras, Suite 1800
Houston, TX 77002
(713) 651-2900 Main
(713) 651-2908 Fax

January 3, 2011

Richard W. Revels, Jr.
rwrevels@liskow.com

Honorable James H. Welsh
Commissioner of Conservation
Office of Conservation
P. O. Box 94275
Baton Rouge, LA 70804-4275

Re: S Sand, Reservoir A
9,200' Sand, Reservoirs A, B, and C
West Black Bay Field
Plaquemines Parish, Louisiana

Dear Commissioner Welsh:

Application is hereby made on behalf of **HELIS OIL & GAS COMPANY, L.L.C.** for the calling of public hearings, after legal notice, to consider evidence relative to the issuance of orders pertaining to the following matters relating to the West Black Bay Field, Plaquemines Parish, Louisiana:

1. To amend the spacing provisions of Office of Conservation Order No. 437-A, effective October 1, 1958, as amended and supplemented by the 437-A Series of Orders, to eliminate any special spacing or well density provisions within or outside the buffer zone for production from the S Sand and to provide that any future wells drilled within or outside the buffer zone or within or outside existing units for the S Sand in West Black Bay Field be exempt from the spacing provisions of LAC 43:XIX.1901 et seq. (Statewide Order No. 29-E).
2. To amend the spacing provisions of Office of Conservation Order No. 437-B, effective October 1, 1958, as amended and supplemented by the 437-B Series of Orders, to eliminate any special spacing or well density provisions within or outside the buffer zone for production from the 9,200' Sand, and to provide that any future wells drilled within or outside the buffer zone or within or outside existing units for the 9,200' Sand in West Black Bay Field be exempt from the spacing provisions of LAC 43:XIX.1901 et seq. (Statewide Order No. 29-E).
3. Except to the extent herein contrary, to confirm and continue in effect all other pertinent provisions of the above referenced orders, the units created thereby and applicable Statewide Orders.

January 3, 2011

4. To consider such other matters as may be pertinent.

The S Sand, in West Black Bay Field, Plaquemines Parish, Louisiana, was defined in Office of Conservation Order No. 437-A, effective October 1, 1958.

The 9,200' Sand, in West Black Bay Field, Plaquemines Parish, Louisiana, was previously defined in the 437-B Series of Office of Conservation Orders.

Any pertinent data not available at the Office of Conservation relating to the applicant's proposals can be obtained, **AT THE COST OF THE REQUESTING PARTY**, from W. H. Robbins & Associates, L.L.C. 302 LaRue France, Lafayette, Louisiana, 70508, Telephone Number 337/232-5004.

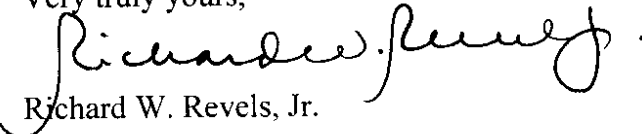
Pursuant to the Rules of Procedure, pre-application notice was given; however, no request for the conference was received. Therefore, the conference tentatively scheduled for January 13, 2011, **WILL NOT BE HELD**.

Units for the S Sand, Reservoir B, and the 9200' Sand, Reservoir D, are already exempt from the spacing provisions of Statewide Order No. 29-E. In the opinion of the applicant, by making existing spacing provisions inside and outside existing units for these sands consistent, orderly development will be facilitated without causing harm or injury to others.

Attached hereto and made a part hereof are plats outlining the existing units and reservoirs and a list of the names and addresses of the Interested Owners, Represented Parties and Interested Parties to whom a copy of this application is being sent. Pursuant to the Revised Rules of Procedure, such list of parties is being furnished only to the Commissioner of Conservation and to the District Manager of the Lafayette District of the Office of Conservation; however, the list of parties will be provided to any party requesting copies. A reasonable effort was made to ascertain the names and addresses of all Interested Owners, Interested Parties and Represented Parties.

Finally, enclosed is our check in the amount of \$1,510.00 made payable to the Office of Conservation submitted on behalf of the applicant representing the hearing application fee.

Very truly yours,



Richard W. Revels, Jr.

RWRjr/dbf
Enclosures

35402.0261
282660_1.Doc

cc: Mr. Richard Hudson, Lafayette District Office of Conservation
cc: Interested Owners, Represented Parties and Interested Parties

2 565.000
2 570.000
2 575.000

R 16 E
R 17 E

GULF - HELIS
State Lease "QQ 195"

2 570.000
2 575.000
2 580.000

R 16 E
R 17 E

T 17 S
CALCO - SHELL
State Lease 2127

2 565.000
2 570.000
2 575.000

2 565.000
2 570.000
2 575.000

2 565.000
2 570.000
2 575.000

2 565.000
2 570.000
2 575.000

2 565.000
2 570.000
2 575.000

2 565.000
2 570.000
2 575.000

2 565.000
2 570.000
2 575.000

2 565.000
2 570.000
2 575.000

2 565.000
2 570.000
2 575.000

2 565.000
2 570.000
2 575.000

2 565.000
2 570.000
2 575.000

2 565.000
2 570.000
2 575.000

2 565.000
2 570.000
2 575.000

2 565.000
2 570.000
2 575.000

2 565.000
2 570.000
2 575.000

2 565.000
2 570.000
2 575.000

2 565.000
2 570.000
2 575.000

2 565.000
2 570.000
2 575.000

2 565.000
2 570.000
2 575.000

2 565.000
2 570.000
2 575.000

2 565.000
2 570.000
2 575.000

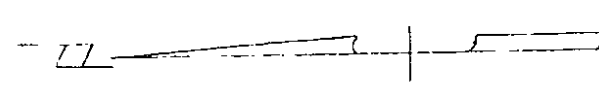
2 565.000
2 570.000
2 575.000

2 565.000
2 570.000
2 575.000

2 565.000
2 570.000
2 575.000

2 565.000
2 570.000
2 575.000

2 565.000
2 570.000
2 575.000



11
11 D

22
22 D

27

12
12 D

23
23 D

26
26 D

16
16 D

24
24 D

30

15
15 D

12
12 D

10
10 D

12
12 D

13
13 D

14
14 D

13
13 D

29

10
10 D

21
21 D

20
20 D

14
14 D

16
16 D

25

17
17 D

13
13 D

18
18 D

21
21 D

19
19 D

26
26 D

20
20 D

27

10

GULF OIL CORPORATION
EXHIBIT No. 2 for Docket No. 288-299
WEST BLACK BAY FIELD
PLAQUEMINES PARISH, LA.
PROPOSED SPACING REVISION
S SAND
Scale 1" = 1000'
Date Sept., 1958

UNITS AS PER ORDER 437-A



Proposed Unit Completion
Unit Completion

Base Map by Humble Oil & Refining Co.

EXHIBIT NO.
DOCKET NO.

DATE:

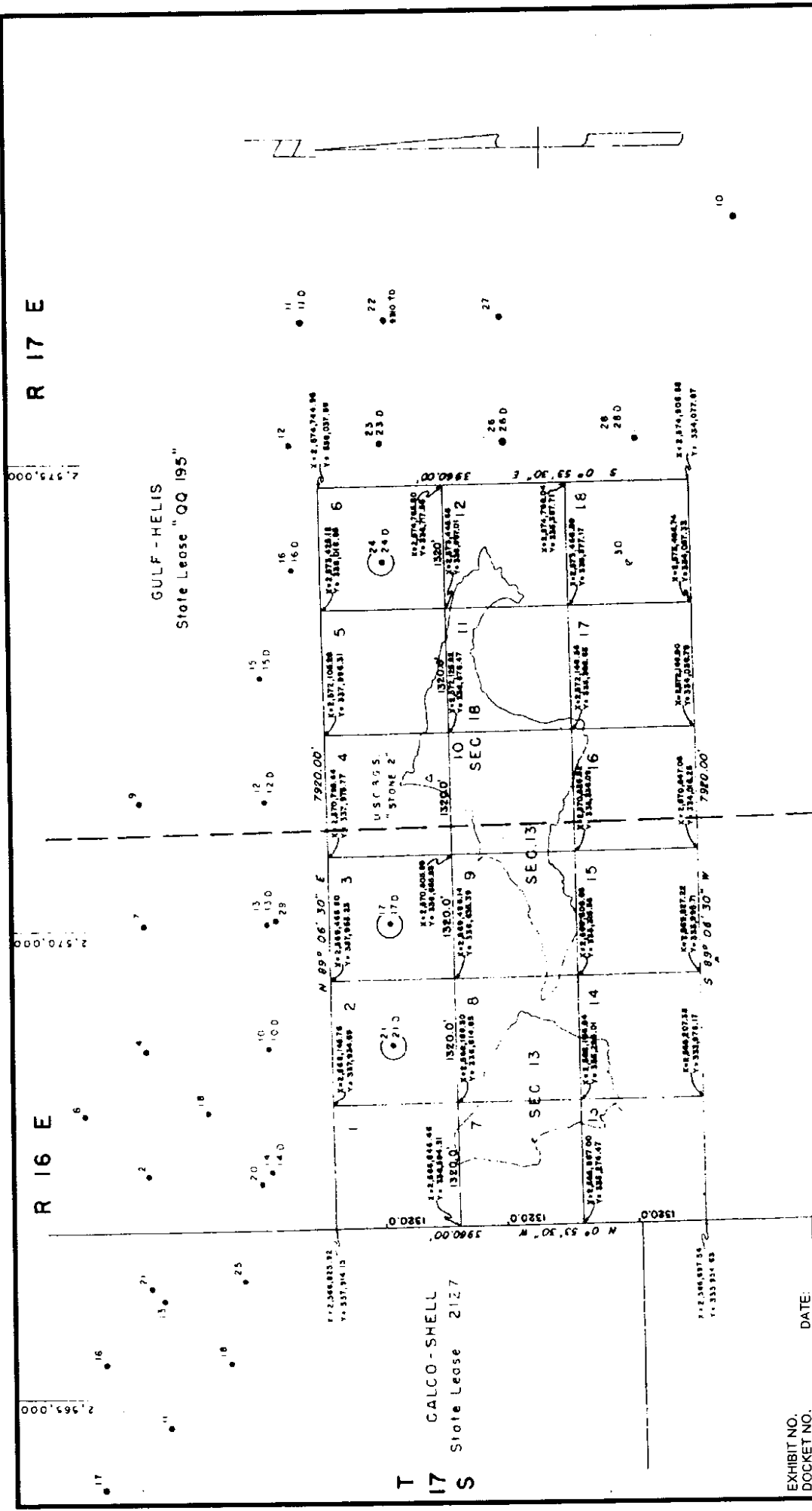
HELIS OIL & GAS COMPANY, LLC

WEST BLACK BAY FIELD
PLAQUEMINES PARISH, LOUISIANA

PROPOSED SPACING REVISION
S SAND

W. H. ROBBINS & ASSOCIATES, LLC
CONSULTING GEOL. & PET. ENGRS.
NEW ORLEANS, LOUISIANA





GULF OIL CORPORATION
 EXHIBIT No. 2 for Docket No. 38-3C
WEST BLACK BAY FIELD
 PLAQUEMINES PSN, LA.
 PROPOSED UNITS 9200'
 Scale 1" = 4000'
 Date Sept., 1958

UNITS AS PER ORDER 437-B

Base Map by Humble Oil & Refining Co. Unit Completion
 Proposed Unit Completion

EXHIBIT NO. DOCKET NO.	DATE:
HELIS OIL & GAS COMPANY, LLC WEST BLACK BAY FIELD PLAQUEMINES PARISH, LOUISIANA PROPOSED SPACING REVISION 9200' SAND	
W. H. ROBBINS & ASSOCIATES LLC CONSULTING GEOLOGISTS Lakeview, Louisiana 70301-2200	